

+NOTICE!!

These documents have been scanned!

Do not place un-scanned documents beneath this notice!

Do not remove this notice from this file!

GPO Jacket No. 560-102
Print Order 61549
Rise Business Services, LLC
Job=AZ15 9/23/2019



Box Number= AZ15277



Claim Begin-End: AMC019271-AMC019322

1 Initial Receipt



AZ15277-3

AMC011413-AMC022807

**NO
DOCUMENTS
FOUND**

NO DOCUMENTS FOUND
NO DOCUMENTS FOUND

NOTICE!!

These documents have been scanned!

Do not place un-scanned documents beneath this notice!

Do not remove this notice from this file!

GPO Jacket No. 560-102
Print Order 61549
Rise Business Services, LLC
Job=AZ15 9/23/2019



Box Number= AZ15277



Claim Begin-End: AMC019271-AMC019322

2 Correspondence



AZ15277-3

AMC011413-AMC022807

SENDER: COMPLETE THIS SECTION

- Complete items 1, 2, and 3. Also complete item 4 if Restricted Delivery is desired.
- Print your name and address on the reverse so that we can return the card to you.
- Attach this card to the back of the mailpiece, or on the front if space permits.

1. Article Addressed to: **MAR 06 2008**

**PARK CO
C/O TWIN BUTTES PROPERTIES, INC.
18550 SOUTH LA CANADA DR #1
SAHUARITA, AZ 85629
933(RE) AMC2194, 16965, 19271**

2. Article Number
(Transfer from service label)

7007 2680 0000 8514 4060

COMPLETE THIS SECTION ON DELIVERY

A. Signature

John W. McJury

- Agent
 Addressee

B. Received by (Printed Name)

C. Date of Delivery

3-10-08

- D. Is delivery address different from item 1? Yes
If YES, enter delivery address below: No

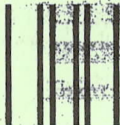
3. Service Type

- Certified Mail Express Mail
 Registered Return Receipt for Merchandise
 Insured Mail C.O.D.

4. Restricted Delivery? (Extra Fee)

Yes

UNITED STATES POSTAL SERVICE



First-Class Mail
Postage & Fees Paid
USPS
Permit No. G-10

- Sender: Please print your name, address, and ZIP+4 in this box •

AZ
933

U.S. DEPARTMENT OF THE INTERIOR
BUREAU OF LAND MANAGEMENT
ARIZONA STATE OFFICE
ONE NORTH CENTRAL AVE. SUITE 800
PHOENIX, ARIZONA 85004-4427

PHOENIX
ARIZONA

2008 MAR 11 P 1:26

RECEIVED
BLM AZ STATE OFFICE





United States Department of the Interior



BUREAU OF LAND MANAGEMENT
Arizona State Office
One North Central Avenue, Suite 800
Phoenix, Arizona 85004-4427
www.blm.gov/az/

In Reply Refer To:
3800 (AZ-933) RE
AMC2194, AMC16965, AMC19271

March 06, 2008

CERTIFIED MAIL - RETURN RECEIPT REQUESTED No. 7007 2680 0000 8514 4060

DECISION

PARK CO.	:	This decision affects those claims shown
C/O TWIN BUTTES PROPERTIES, INC.	:	in the block below:
18550 SOUTH LA CANADA DR #1	:	
SAHUARITA, ARIZONA 85629	:	

AMC2194, 2195, 16994 - 16999, 19271 - 19277, 19279, 19281, 19283, 19285, 19287 - 19291, 19293, 19295, 19297, 19299, 19301, 19303, 19305, 19307, 19309, 19311 - 19313, 19315, 19317, 19319 - 19322
JANE, ELLEN, TAN#1, #2, #3, #5, #7, #8, ERIC #1 - #6, #9, #11, #13, #15, #17, #19 - #23, #25, #27, #29, #31, #33, #35, #37, #39, #41, #43 - #45, #47, #49, #51 - #54

MINING CLAIMS DECLARED FORFEITED

The mining claims listed above have been declared forfeited for failure to file the required maintenance fee payment or small miner's maintenance fee waiver (waiver).

Claimants are required to pay an annual non-refundable maintenance fee of \$125, or submit a waiver, on or before September 1 of each year. These requirements were established by 30 (United States Code) 28-f-k, as amended, and 43 Code of Federal Regulations (CFR) 3834 and 3835.

Our records do not show receipt of a maintenance fee payment, or waiver received on or before September 1, 2007, for the 2008 assessment year, for the claims listed above. Therefore, the claims are forfeited.

This decision does not relieve you of the liability for reclamation of all areas disturbed by your activities on lands covered by the subject mining claim(s) and/or site(s). After you complete the reclamation, you must notify the authorized officer of the appropriate surface managing agency so that the authorized officer may conduct a final site inspection and determine whether you may be released from liability.

If you fail to reclaim the land to the satisfaction of the authorized officer, the surface management agency may cite you for noncompliance under its surface management regulations.

2.

For land administered by the Bureau of Land Management (BLM), if you fail to reclaim the land to the satisfaction of the authorized officer as required in 43 CFR Subpart 3809, BLM will issue an order of noncompliance under 43 CFR 3809.601(a). If you fail to comply with the noncompliance order, BLM may take further action under 43 CFR 3809.604. Failure to conduct reclamation is a prohibited act that may subject you to criminal penalties. See 43 CFR 3809.605(h) and 43 CFR 3809.700.

This decision may be appealed to the Interior Board of Land Appeals, Office of the Secretary, in accordance with the regulations contained in 43 CFR, Part 4, and the enclosed Form 1842-1. If an appeal is taken, your notice of appeal must be filed in this office (at the above address) within 30 days from receipt of this decision. The appellant has the burden of showing that the decision appealed from is in error.

If you wish to file a petition pursuant to regulation 43 CFR 4.21 (58 FR 4939, January 19, 1993) for a stay of the effectiveness of this decision during the time that your appeal is being reviewed by the Board, the petition for a stay must accompany your notice of appeal. A petition for a stay is required to show sufficient justification based on the standards listed below. Copies of the notice of appeal and petition for a stay must also be submitted to each party named in this decision and to the Interior Board of Land Appeals and to the appropriate Office of the Solicitor (see 43 CFR 4.413) at the same time the original documents are filed with this office. If you request a stay, you have the burden of proof to demonstrate that a stay should be granted.

Standards for Obtaining a Stay

Except as otherwise provided by law or other pertinent regulation, a petition for a stay of a decision pending appeal shall show sufficient justification based on the following standards:

- (1) The relative harm to the parties if the stay is granted or denied,
- (2) The likelihood of the appellant's success on the merits,
- (3) The likelihood of immediate and irreparable harm if the stay is not granted, and
- (4) Whether the public interest favors granting the stay.

Please include your AMC serial number(s) on all correspondence. If additional information is required, please call Rod Ebert at 602-417-9397.



Alvin L. Burch
Group Administrator
Renewable and Mineral Resources Group

Enclosure
Appeal Form 1842-1



United States Department of the Interior



BUREAU OF LAND MANAGEMENT
Arizona State Office
One North Central Avenue, Suite 800
Phoenix, Arizona 85004-4427
www.blm.gov/az/

In Reply Refer To:
3800 (AZ-933) RE
AMC2194, AMC16965, AMC19271

February 12, 2008

CERTIFIED MAIL - RETURN RECEIPT REQUESTED No. 7005 3110 0000 2181 6582

DECISION

PARK CO : This decision affects those claims shown
BOX 1488 : in the block below:
GREEN VALLEY, ARIZONA 85622 :

AMC2194, 2195, 16994 - 16999, 19271 - 19277, 19279, 19281, 19283, 19285, 19287 - 19291, 19293, 19295, 19297, 19299, 19301, 19303, 19305, 19307, 19309, 19311 - 19313, 19315, 19317, 19319 - 19322
JANE, ELLEN, TAN#1, #2, #3, #5, #7, #8, ERIC #1 - #6, #9, #11, #13, #15, #17, #19 - #23, #25, #27, #29, #31, #33, #35, #37, #39, #41, #43 - #45, #47, #49, #51 - #54

MINING CLAIMS DECLARED FORFEITED

The mining claims listed above have been declared forfeited for failure to file the required maintenance fee payment or small miner's maintenance fee waiver (waiver).

Claimants are required to pay an annual non-refundable maintenance fee of \$125, or submit a waiver, on or before September 1 of each year. These requirements were established by 30 (United States Code) 28-f-k, as amended, and 43 Code of Federal Regulations (CFR) 3834 and 3835.

Our records do not show receipt of a maintenance fee payment, or waiver received on or before September 1, 2007, for the 2008 assessment year, for the claims listed above. Therefore, the claims are forfeited.

This decision does not relieve you of the liability for reclamation of all areas disturbed by your activities on lands covered by the subject mining claim(s) and/or site(s). After you complete the reclamation, you must notify the authorized officer of the appropriate surface managing agency so that the authorized officer may conduct a final site inspection and determine whether you may be released from liability.

If you fail to reclaim the land to the satisfaction of the authorized officer, the surface management agency may cite you for noncompliance under its surface management regulations.

For land administered by the Bureau of Land Management (BLM), if you fail to reclaim the land to the satisfaction of the authorized officer as required in 43 CFR Subpart 3809, BLM will issue an order of noncompliance under 43 CFR 3809.601(a). If you fail to comply with the noncompliance order, BLM may take further action under 43 CFR 3809.604. Failure to conduct reclamation is a prohibited act that may subject you to criminal penalties. See 43 CFR 3809.605(h) and 43 CFR 3809.700.

This decision may be appealed to the Interior Board of Land Appeals, Office of the Secretary, in accordance with the regulations contained in 43 CFR, Part 4, and the enclosed Form 1842-1. If an appeal is taken, your notice of appeal must be filed in this office (at the above address) within 30 days from receipt of this decision. The appellant has the burden of showing that the decision appealed from is in error.


If you wish to file a petition pursuant to regulation 43 CFR 4.21 (58 FR 4939, January 19, 1993) for a stay of the effectiveness of this decision during the time that your appeal is being reviewed by the Board, the petition for a stay must accompany your notice of appeal. A petition for a stay is required to show sufficient justification based on the standards listed below. Copies of the notice of appeal and petition for a stay **must** also be submitted to each party named in this decision and to the Interior Board of Land Appeals and to the appropriate Office of the Solicitor (see 43 CFR 4.413) at the same time the original documents are filed with this office. If you request a stay, you have the burden of proof to demonstrate that a stay should be granted.

Standards for Obtaining a Stay

Except as otherwise provided by law or other pertinent regulation, a petition for a stay of a decision pending appeal shall show sufficient justification based on the following standards:

- (1) The relative harm to the parties if the stay is granted or denied,
- (2) The likelihood of the appellant's success on the merits,
- (3) The likelihood of immediate and irreparable harm if the stay is not granted, and
- (4) Whether the public interest favors granting the stay.

Please include your AMC serial number(s) on all correspondence. If additional information is required, please call Rod Ebert at 602-417-9397.



Alvin L. Burch
Group Administrator
Renewable and Mineral Resources Group

Enclosure
Appeal Form 1842-1

SENDER: COMPLETE THIS SECTION

- Complete items 1, 2, and 3. Also complete item 4 if Restricted Delivery is desired.
- Print your name and address on the reverse so that we can return the card to you.
- Attach this card to the back of the mailpiece, or on the front if space permits.

1. Article Addressed to: **FEB 12 2008**

**PARK CO
BOX 1488
GREEN VALLEY, AZ 85622**

AMC2194, AMC16965, AMC19271

2. Article Number (Transfer from service label) **7005 3110 0000 2181 6582**

PS Form 3811, February 2004

Domestic Return Receipt

102595-02-M-1540

COMPLETE THIS SECTION ON DELIVERY

A. Signature

X

- Agent
 Addressee

B. Received by (Printed Name)

C. Date of Delivery

D. Is delivery address different from item 1? Yes
If YES, enter delivery address below: No

3. Service Type

- Certified Mail Express Mail
 Registered Return Receipt for Merchandise
 Insured Mail C.O.D.

4. Restricted Delivery? (Extra Fee) Yes

FWD

DEPARTMENT OF
LAND MANAGEMENT

2008 FEB 20 A 9: 44

ARIZONA
STATE OFFICE
PHOENIX, ARIZONA

PARK CO
BOX 1488
GREEN VALLEY, AZ 85622

OFFICIAL BUSINESS
PENALTY FOR PRIVATE USE \$300

02 1A
0004205804 FEB 12 2008
MAILED FROM ZIP CODE 85004
\$ 05.38



2181 6582



8500404457

80/51/20 40 02/15/08 950 4C 1 NIXIE

RETURN TO SENDER
ATTEMPTED - NOT KNOWN
UNABLE TO FORWARD

BC: 950040442700 *1879-03085-15-28

CERTIFIED MAIL

Pauline, can we print a
label w/ the following
address:

Park Co.
c/o Twin Buttes Properties, Inc
18550 South La Canada
Dr. #1
Sahuarita, AZ 85629



United States Department of the Interior



BUREAU OF LAND MANAGEMENT
Arizona State Office
One North Central Avenue, Suite 800
Phoenix, Arizona 85004-4427
www.blm.gov/az/

In Reply Refer To:
3800 (AZ-933) RE
AMC2194, AMC16965, AMC19271

February 12, 2008

CERTIFIED MAIL - RETURN RECEIPT REQUESTED No. 7005 3110 0000 2181 6582

DECISION

PARK CO : This decision affects those claims shown
BOX 1488 : in the block below:
GREEN VALLEY, ARIZONA 85622 :

AMC2194, 2195, 16994 - 16999, 19271 - 19277, 19279, 19281, 19283, 19285, 19287 - 19291, 19293, 19295, 19297, 19299, 19301, 19303, 19305, 19307, 19309, 19311 - 19313, 19315, 19317, 19319 - 19322 JANE, ELLEN, TAN#1, #2, #3, #5, #7, #8, ERIC #1 - #6, #9, #11, #13, #15, #17, #19 - #23, #25, #27, #29, #31, #33, #35, #37, #39, #41, #43 - #45, #47, #49, #51 - #54

MINING CLAIMS DECLARED FORFEITED

The mining claims listed above have been declared forfeited for failure to file the required maintenance fee payment or small miner's maintenance fee waiver (waiver).

Claimants are required to pay an annual non-refundable maintenance fee of \$125, or submit a waiver, on or before September 1 of each year. These requirements were established by 30 (United States Code) 28-f-k, as amended, and 43 Code of Federal Regulations (CFR) 3834 and 3835.

Our records do not show receipt of a maintenance fee payment, or waiver received on or before September 1, 2007, for the 2008 assessment year, for the claims listed above. Therefore, the claims are forfeited.

This decision does not relieve you of the liability for reclamation of all areas disturbed by your activities on lands covered by the subject mining claim(s) and/or site(s). After you complete the reclamation, you must notify the authorized officer of the appropriate surface managing agency so that the authorized officer may conduct a final site inspection and determine whether you may be released from liability.

If you fail to reclaim the land to the satisfaction of the authorized officer, the surface management agency may cite you for noncompliance under its surface management regulations.

For land administered by the Bureau of Land Management (BLM), if you fail to reclaim the land to the satisfaction of the authorized officer as required in 43 CFR Subpart 3809, BLM will issue an order of noncompliance under 43 CFR 3809.601(a). If you fail to comply with the noncompliance order, BLM may take further action under 43 CFR 3809.604. Failure to conduct reclamation is a prohibited act that may subject you to criminal penalties. See 43 CFR 3809.605(h) and 43 CFR 3809.700.

This decision may be appealed to the Interior Board of Land Appeals, Office of the Secretary, in accordance with the regulations contained in 43 CFR, Part 4, and the enclosed Form 1842-1. If an appeal is taken, your notice of appeal must be filed in this office (at the above address) within 30 days from receipt of this decision. The appellant has the burden of showing that the decision appealed from is in error.


If you wish to file a petition pursuant to regulation 43 CFR 4.21 (58 FR 4939, January 19, 1993) for a stay of the effectiveness of this decision during the time that your appeal is being reviewed by the Board, the petition for a stay must accompany your notice of appeal. A petition for a stay is required to show sufficient justification based on the standards listed below. Copies of the notice of appeal and petition for a stay **must** also be submitted to each party named in this decision and to the Interior Board of Land Appeals and to the appropriate Office of the Solicitor (see 43 CFR 4.413) at the same time the original documents are filed with this office. If you request a stay, you have the burden of proof to demonstrate that a stay should be granted.

Standards for Obtaining a Stay

Except as otherwise provided by law or other pertinent regulation, a petition for a stay of a decision pending appeal shall show sufficient justification based on the following standards:

- (1) The relative harm to the parties if the stay is granted or denied,
- (2) The likelihood of the appellant's success on the merits,
- (3) The likelihood of immediate and irreparable harm if the stay is not granted, and
- (4) Whether the public interest favors granting the stay.

Please include your AMC serial number(s) on all correspondence. If additional information is required, please call Rod Ebert at 602-417-9397.



Alvin L. Burch
Group Administrator
Renewable and Mineral Resources Group

Enclosure
Appeal Form 1842-1



ANAMAX MINING COMPANY
 P. O. BOX 127, SAHUARITA, ARIZONA. 85629
 602-884-7845

January 19, 1978

A MC 19271

BUREAU OF LAND MANAGEMENT
 Arizona State Office
 2400 Valley Bank Center
 Phoenix, Arizona 85073

RECEIVED
 B. L. M. AZ STATE OFFICE

JAN 20 1978

10:00 A.M.
 PHOENIX, ARIZONA

UNPATENTED CLAIMS FOR RECORDATION

Enclosed are copies of Notices of (Mining) Location and amendments and plats for the 52 ERIC claims and 5 Phoenix claims listed below with checks in the amounts of \$260.00 and \$25.00 for the \$5.00 service fee for recordation of each of the claims:

B.L.M. Serial No.	Name of Claim	Date of Location	Recorded in Pima County Book/Page
<u>A MC 19271</u>	ERIC #1	2-12-64	2220/168
<u>A MC 19272</u>	ERIC #2	"	2220/169
<u>A MC 19273</u>	ERIC #3	"	2220/170
<u>A MC 19274</u>	ERIC # 4	"	2220/171
<u>A MC 19275</u>	ERIC 5	"	2220/172
<u>A MC 19276</u>	ERIC 6	"	2220/173
<u>A MC 19277</u>	ERIC 9	"	2220/174
<u>A MC 19278</u>	ERIC 10	"	2220/175
<u>A MC 19279</u>	ERIC 11	"	2220/176
<u>A MC 19280</u>	ERIC 12	"	2220/177
<u>A MC 19281</u>	ERIC 13	"	2220/178
<u>A MC 19282</u>	ERIC 14	"	2220/179
<u>A MC 19283</u>	ERIC 15	"	2220/180
<u>A MC 19284</u>	ERIC 16	"	2220/181
<u>A MC 19285</u>	ERIC 17	"	2220/182
	ERIC 17/AMENDED	12-7-70	3934/526
<u>A MC 19286</u>	ERIC 18	2-12-64	2220/183
	ERIC 18/AMENDED	12-7-70	3934/527

BUREAU OF LAND MANAGEMENT
52 Eric & 5 Phoenix claims

January 19, 1978

A MC 19271

B.L.M. Serial No.	Name of Claim	Date of Location	Recorded in Pima County Book/Page
<u>A MC 19287</u>	ERIC 19 ERIC 19/AMENDED	2-12-64 12-7-70	2220/184 3934/528
<u>A MC 19288</u>	ERIC 20 ERIC 20/AMENDED	2-12-64 12-7-70	2220/185 3934/529
<u>A MC 19289</u>	ERIC 21 ERIC 21/AMENDED	2-12-64 12-7-70	2220/186 3934/530
<u>A MC 19290</u>	ERIC 22 ERIC 22/AMENDED	2-12-64 12-7-70	2220/187 3934/531
<u>A MC 19291</u>	ERIC 23	2-12-64	2220/188
<u>A MC 19292</u>	ERIC 24	2-12-64	2220/189
<u>A MC 19293</u>	ERIC 25	2-12-64	2220/190
<u>A MC 19294</u>	ERIC 26	2-12-64	2220/191
<u>A MC 19295</u>	ERIC 27	2-12-64	2220/192
<u>A MC 19296</u>	ERIC 28	2-12-64	2220/193
<u>A MC 19297</u>	ERIC 29	2-12-64	2220/194
<u>A MC 19298</u>	ERIC 30	2-12-64	2220/195
<u>A MC 19299</u>	ERIC 31	2-12-64	2220/196
<u>A MC 19300</u>	ERIC 32	2-12-64	2220/197
<u>A MC 19301</u>	ERIC 33	2-12-64	2220/198
<u>A MC 19302</u>	ERIC 34	2-12-64	2220/199
<u>A MC 19303</u>	ERIC 35	2-12-64	2220/200
<u>A MC 19304</u>	ERIC 36	2-12-64	2220/201
<u>A MC 19305</u>	ERIC 37	2-12-64	2220/202
<u>A MC 19306</u>	ERIC 38	2-12-64	2220/203
<u>A MC 19307</u>	ERIC 39	2-12-64	2220/204
<u>A MC 19308</u>	ERIC 40	2-12-64	2220/205
<u>A MC 19309</u>	ERIC 41	2-12-64	2220/206
<u>A MC 19310</u>	ERIC 42	2-12-64	2220/207

RECEIVED
B. L. M. AZ STATE OFFICE

JAN 20 1978

10:00 A.M.
PHOENIX, ARIZONA

BUREAU OF LAND MANAGEMENT
52 Erick and 5 Phoenix claims

January 19, 1978

A MC 19271

B.L.M. Serial No.	Name of Claim	Date of Location	Recorded in Pima County Book/Page
A MC 19311	ERIC 43	2-12-64	2220/208
	ERIC 43/AMENDED	4-19-68	3288/143
A MC 19312	ERIC 44	2-12-64	2220/209
A MC 19313	ERIC 45	2-21-64	2238/306
A MC 19314	ERIC 46	2-21-64	2238/305
A MC 19315	ERIC 47	2-21-64	2238/304
A MC 19316	ERIC 48	2-21-64	2238/303
A MC 19317	ERIC 49	2-21-64	2238/302
A MC 19318	ERIC 50	2-21-64	2238/301
A MC 19319	ERIC 51	3-17-64	2238/300
A MC 19320	ERIC 52	2-21-64	2238/299
A MC 19321	ERIC 53	2-21-64	2238/298
A MC 19322	ERIC 54	2-21-64	2238/297
A MC 19323	Phoenix #57	12-21-69	3706/542
A MC 19324	Phoenix #59	12-21-69	3706/544
A MC 19325	Phoenix #61	12-21-69	3706/546
A MC 19326	Phoenix #63	12-21-69	3706/548
A MC 19327	Phoenix #65	12-21-69	3706/550

An extra copy of this letter is enclosed in the event you wish to use the space provided in which to list the serial number assignments.

ANAMAX MINING COMPANY

Jane Constantine
Land Department

Encs. Notices & Amendments itemized
2 checks (\$260.00 and \$25.00)
Plats

RECEIVED
B. L. M. AZ STATE OFFICE

JAN 20 1978

10:00 A.M.
PHOENIX, ARIZONA



NOTICE!!

These documents have been scanned!

Do not place un-scanned documents beneath this notice!

Do not remove this notice from this file!

GPO Jacket No. 560-102
Print Order 61549
Rise Business Services, LLC
Job=AZ15 9/23/2019



Box Number= AZ15277



Claim Begin-End: AMC019271-AMC019322

3 Transfers



AZ15277-3

AMC011413-AMC022807



**FREEPORT-McMoRAN
COPPER & GOLD INC.**

One North Central Avenue, Phoenix, AZ 85004 ♦ (602) 366-7895 ♦ Fax (602) 366-8117

ENTERED
FEB 25 2010
D99

February 24, 2010

AMC 19084
19271
387450
387073

VIA HAND DELIVERY

Bureau of Land Management
U.S. Department of the Interior
Arizona State Office
One North Central Avenue
Phoenix, Arizona 85004
Attn: Mining Claims Section

NOTICE OF TRANSFER OF INTEREST - MINING CLAIMS

TO WHOM IT MAY CONCERN:

Pursuant to 43 C.F.R. 3833.3, notice is hereby given that an interest in the unpatented mining claims described on Schedule A attached hereto was conveyed by Quitclaim Deed on December 30, 2009, from Twin Buttes Properties, Inc. to:

Freeport-McMoRan Sierrita Inc.
c/o Land & Water Department
One North Central Avenue
Phoenix, AZ 85004

The mining claims and/or mill sites subject to this transfer are described on Schedule A, attached hereto and by this reference incorporated herein.

Enclosed is our check payable to the Department of the Interior-Bureau of Land Management in payment of the service charge of \$10 per claim or site, for a total of \$620.00.

Freeport-McMoRan Corporation

By Daniel J. Demsey
Its SR. Resource Analyst

PHOENIX, ARIZONA
2010 FEB 24 A 11:30
RECEIVED
BLM ARIZONA STATE OFFICE

ENTERED
FEB 25 2010
D99

603
cme

AT

E
A
S
T
S
I
D
E

F. ANN RODRIGUE RECORDER SCHEDULE A

RECORDED BY: LLW
DEPUTY RECORDER
1956 PE-2



LANTI
FREEPORT-MCMORAN SIERRITA INC
ATTN LAND AND WATER DEPT
ONE N CENTRAL AVE
PHOENIX AZ 85004

BOOKET: 13715
PAGE: 909
NO. OF PAGES: 4
SEQUENCE: 20092500230
12/30/2009
QCDEED 15:13
MAIL
AMOUNT PAID \$ 10.00

Phoenix, Arizona 85004-4415

Exempt per A.R.S. § 42-1614-A-6

QUITCLAIM DEED

COURTESY RECORDING NO TITLE LIABILITY INCURRED

Twin Buttes Properties, Inc., an Arizona corporation, with an address of 18550 S. La Canada Drive #1, Sahuarita, Arizona 85629 ("**Grantor**"), for and in consideration of Ten Dollars (\$10.00) and other valuable considerations, does hereby quitclaim to **Freeport-McMoRan Sierrita Inc.**, a Delaware corporation, with an address of One North Central Avenue, Phoenix, Arizona 85004-4415 ("**Grantee**"), all of its right, title and interest in and to those certain unpatented mining claims of Grantor situated in the Pima Mining District, Pima County, Arizona, the names of which and the place of record of the location notices thereof in the official records of Pima County and the serial number assigned to such claims by the Arizona State Office of the Bureau of Land Management are as set forth in **Exhibit A** attached hereto and incorporated herein by this reference.

SUBJECT ONLY TO:

Taxes not yet due and payable, if any;

Paramount title of the United States;

All existing roads, rights-of-way, easements and other matters of record in the office of the recorder of Pima County, Arizona;

The rights, titles and interests of the surface patentees, their successors and assigns; and

Exceptions and reservations contained in the surface patents issued by the United States.

DATED this 30th day of December, 2009.

Twin Buttes Properties, Inc., an Arizona corporation

By: Harold Metz
Harold Metz, Vice President

PHOENIX, ARIZONA
2010 FEB 24 A 11:30
RECEIVED
MAY 27 2010
OFFICE

EXHIBIT A

Unpatented Mining Claims

	AMC #	Claim Name	Section/Tpn/Range	Date Of Location	Pima County Docket/Page	Lead File #
✓ 1	19084 ✓	Rich 1	34-17S-13E	2/14/1970	3934/532	19084
✓ 2	19086 ✓	Rich 3	34-17S-13E	2/7/1970	3934/534	19084
✓ 3	19088 ✓	Rich 5	34-17S-13E	2/7/1970	3934/536	19084
✓ 4	19090 ✓	Rich 7	34-17S-13E	2/7/1970	3934/538	19084
✓ 5	19092 ✓	Rich 9	27-17S-13E	2/7/1970	3934/540	19084
✓ 6	19094 ✓	Rich 11	27-17S-13E	2/7/1970	3934/542	19084
✓ 7	19096 ✓	Rich 13	27-17S-13E	2/14/1964	2233/16	19084
✓ 8	19098 ✓	Rich 15	27-17S-13E	2/14/1964	2233/18	19084
✓ 9	19100 ✓	Rich 17	27-17S-13E	2/14/1964	2233/20	19084
✓ 10	19102 ✓	Rich 19	27-17S-13E	2/7/1964	3934/544	19084
✓ 11	19104 ✓	Rich 21	27-17S-13E	2/7/1964	3934/546	19084
✓ 12	19106 ✓	Rich 23	27-17S-13E	2/7/1964	3934/548	19084
✓ 13	19108 ✓	Rich 25	27-17S-13E	2/7/1964	3934/550	19084
✓ 14	19110 ✓	Rich 27	34-17S-13E	2/7/1964	3934/552	19084
✓ 15	19111 ✓	Rich 28	34-17S-13E	2/7/1964	3934/553	19084
✓ 16	19112 ✓	Rich 29	34-17S-13E	2/7/1964	3934/554	19084
✓ 17	19114 ✓	Rich 31	34-17S-13E	2/7/1964	3934/556	19084
✓ 18	19115 ✓	Rich 32	34-17S-13E	2/7/1964	3934/557	19084
✓ 19	19278 ✓	Eric 10	34-17S-13E	2/12/1964	2220/175	19278
✓ 20	19280 ✓	Eric 12	34-17S-13E	2/12/1964	2220/177	19278
✓ 21	19282 ✓	Eric 14	34-17S-13E	2/12/1964	2220/179	19278
✓ 22	19284 ✓	Eric 16	34-17S-13E	2/12/1964	2220/181	19278
✓ 23	19286 ✓	Eric 18	34-17S-13E/3-18S-13E	2/12/1964	3934/527	19278
✓ 24	19292 ✓	Eric 24	34-17S-13E	2/12/1964	2220/189	19278
✓ 25	19294 ✓	Eric 26	34-17S-13E	2/12/1964	2220/191	19278
✓ 26	19296 ✓	Eric 28	34-17S-13E	2/12/1964	2220/193	19278
✓ 27	19298 ✓	Eric 30	34-17S-13E	2/12/1964	2220/195	19278
✓ 28	19300 ✓	Eric 32	27-17S-13E	2/12/1964	2220/197	19278
✓ 29	19302 ✓	Eric 34	27-17S-13E	2/12/1964	2220/199	19278
✓ 30	19304 ✓	Eric 36	27-17S-13E	2/12/1964	2220/201	19278
✓ 31	19306 ✓	Eric 38	27-17S-13E	2/12/1964	2220/203	19278
✓ 32	19308 ✓	Eric 40	27-17S-13E	2/12/1964	2220/205	19278
✓ 33	19310 ✓	Eric 42	27-17S-13E	2/12/1964	2220/207	19278
✓ 34	19314 ✓	Eric 46	27-17S-13E	2/21/1964	2238/305	19278
✓ 35	19316 ✓	Eric 48	27-17S-13E	2/21/1964	2238/303	19278
✓ 36	19318 ✓	Eric 50	27-17S-13E	2/21/1964	2238/301	19278
✓ 37	387450	JHS-1	30-17S-13E	11/27/2007	13189/2453	387450
		Amended			13415/1083	
✓ 38	387451	JHS-2	30-17S-13E	11/27/2007	13189/2455	387450
		Amended			13415/1086	
✓ 39	387452	JHS-3	30-17S-13E	11/27/2007	13189/2457	387450
		Amended			13415/1089	
✓ 40	387453	JHS-4	30-17S-13E	11/27/2007	13189/2459	387450
✓ 41	387454	JHS-5	30-17S-13E	11/27/2007	13189/2461	387450
✓ 42	387455	JHS-6	30-17S-13E	11/27/2007	13189/2463	387450
✓ 43	387456	JHS-7	30-17S-13E	11/27/2007	13189/2465	387450

2100 FEB 24
 ARIZONA
 A 11: 31

1974-07 2007-1-1

	AMC #	Claim Name	Section/Tpn/Range	Date Of Location	Pima County Docket/Page	Lead File #
		Amended			13415/1092	
✓	44 387457	JHS-8	30/31-17S-13E	11/27/2007	13189/2467	387450
		Amended			13415/1095	
	45 387458	JHS-9	30/31-17S-13E	11/27/2007	13189/2469	387450
	46 387459	JHS-10	30/31-17S-13E	11/27/2007	13189/2471	387450
	47 387460	JHS-11	30/31-17S-13E	11/27/2007	13189/2473	387450
	48 387461	JHS-12	30/31-17S-13E	11/27/2007	13189/2475	387450
		Amended			13415/1098	
	49 387462	JHS-13	25-17S-12E	11/27/2007	13189/2477	387450
		Amended			13415/1101	
✓	50 387073	JHS-14	1-18S-12E	9/1/2007	13183/1150	387073
	51 387074	JHS-15	1-18S-12E	9/1/2007	13183/1152	387073
	52 387075	JHS-16	1-18S-12E	9/1/2007	13183/1154	387073
	53 387076	JHS-17	12-18S-12E	9/1/2007	13183/1156	387073
	54 387077	JHS-18	12-18S-12E	9/1/2007	13183/1158	387073
	55 387463	JHS-19	27-17S-13E	11/27/2007	13189/2479	387450
	56 387464	JHS-20	27-17S-13E	11/27/2007	13189/2481	387450
	57 387465	JHS-21	27-17S-13E	11/27/2007	13189/2483	387450
	58 387466	JHS-22	27/34-17S-13E	11/27/2007	13189/2485	387450
	59 387467	JHS-23	34-17S-13E	11/27/2007	13189/2487	387450
	60 387468	JHS-24	34-17S-13E	11/27/2007	13189/2489	387450
	61 387469	JHS-25	34-17S-13E	11/27/2007	13189/2491	387450
✓	62 387470	JHS-26	34-17S-13E	11/27/2007	13189/2493	387450

I:\FILES\DOCSITWIN01\240263\DOCWM1537.DOC

RECEIVED
STATE OFFICE
2010 FEB 24 11:31
PHOENIX, ARIZONA

1-11-10 10:20 AM

United States Department of the Interior

Bureau of Land Management
 BUSINESS & SUPPORT SVCS DIV
 ONE N CENTRAL AVE SUITE 800
 PHOENIX, AZ 85004 -4427
 Phone: (602) 417-9200

Receipt

No:

2090080

Transaction #: 2157171	
Date of Transaction: 02/24/2010	
CUSTOMER:	FREEPORT MCMORAN CORP ONE N CENTRAL AVE PHOENIX, AZ 85004 US

LINE #	QTY	DESCRIPTION	REMARKS	UNIT PRICE	TOTAL
1	1.00	LOCATABLE MINERALS / MINING CLAIMS-NOT NEW-UNADJUD, ONE AUTH NO. ONLY / MINING CLAIM MONEY RECEIVED CASES: AMC19084/\$620.00	TRF/62	- n/a -	620.00
TOTAL:					\$620.00

PAYMENT INFORMATION			
1	AMOUNT:	620.00	POSTMARKED: N/A
	TYPE:	CHECK	RECEIVED: 02/24/2010
	CHECK NO:	674981	
	NAME:	FREEPORT MCMORAN CORP ONE N CENTRAL AVE PHOENIX AZ 85004 US	

REMARKS

This receipt was generated by the automated BLM Collections and Billing System and is a paper representation of a portion of the official electronic record contained therein.

DECONCINI MCDONALD BRAMMER YETWIN LACY & ZIMMERMAN

A PROFESSIONAL CORPORATION

ATTORNEYS AT LAW

240 NORTH STONE AVENUE
TUCSON, ARIZONA 85701-1295
(602) 623-3411
FAX (602) 624-0972

2600 NORTH CENTRAL AVENUE, SUITE 1600
PHOENIX, ARIZONA 85004-3016
(602) 248-0036
FAX: (602) 248-8214

EVO DECONCINI (1901-1986)

December 29, 1987

JOHN R. McDONALD J. WM. BRAMMER, JR.
RICHARD M. YETWIN JOHN C. LACY
ROBERT M. STRUSE WILLIAM B. HANSON
JOHN C. RICHARDSON DAVID C. ANSON
JAMES A. JUTRY SPENCER A. SMITH
MICHAEL R. URMAN DENISE M. BAINTON
BERNARD C. OWENS KAREN J. NYGAARD
LUIS A. OCHOA SUSAN E. MILLER
GARY F. URMAN

DOUGLAS G. ZIMMERMAN
GARY L. LASSEN
DINO DECONCINI
KENNETH C. SUNDLOF, JR.
DIANE M. MILLER
MATTHEW R. BERENS
JAMES E. CARTER
SHARON M. HENSLEY
D. REX SHUMWAY II
COLLEEN L. FRENCH
NEIL W. THOMSON
JOHN P. LOVINGER

21772
52606
19084
19271
2194
26586
21291
21879
16965
20667
18898
19323
5914
19638
20345
20511
21092
Lji

PLEASE REPLY TO TUCSON
File No. 870387

Arizona State Office
Bureau of Land Management
United States Department
of the Interior
3707 North 7th Street
Phoenix, Arizona 85014

RECEIVED
B.L.M. AZ STATE OFFICE
DEC 31 1987
7:45 A.M.
PHOENIX, ARIZONA

Re: Notice of Transfer of Interest

Gentlemen:

I have enclosed herewith a Quit Claim Deed whereby certain unpatented mining claims in the Pima Mining District, Pima County, Arizona were transferred from Anamax Mining Company to the Park Company, an Ohio general partnership.

This letter and the enclosed deed constitutes the Notice of Transfer of Interest pursuant to the requirements of 43 C.F.R. § 3833.3.

Very truly yours,

John C. Lacy

/jp
encl.
c: Raymond P. Park

1229871215.jcl2.

PARK Co.
PO Box 1488
Green Valley, AZ 85622

PIMA COUNTY RECORDER
RICHARD KENNEDY, RECORDER
PIMA COUNTY, ARIZONA
CERTIFICATE OF RECORDING

RECEIVED 11/17/87
16:09:00
B.L.M. AZ STATE OFFICE

DEC 3 1987

7:45 A.M.
PHOENIX, ARIZONA

NO. OF PAGES: 018
SEQUENCE: 87184345 DOCKET: 08163 PAGE: 2409
RECORDING TYPE: QUIT CLAIM DEED
GRANTOR: ANAMAX MINING CO * +
GRANTEE: PARK CO

18 PAGES	AT		\$	17.00
CONVERSION FEE				3.00
0 AFFIDAVIT	AT	2.00 EACH		.00
0 COPIES	AT	1.00 EACH		.00
0 POSTAGE	AT	1.00 EACH		.00
0 SEARCHES	AT	10.00 EACH		.00

TITL
TICOR TITLE


6245 E BROADWAY
TUCSON AZ 85711
602-747-7373

TOTAL 20.00

JEB
DEPUTY RECORDER

AMOUNT PAID \$ 20.00
2012 REC3 AMOUNT DUE \$.00

THE ABOVE SPACE FOR RECORDERS USE ONLY
TO BE RECORDED AS PART OF DOCUMENT



8163 2409

RECEIVED
B.L.M. AZ STATE OFFICE

DEC 31 1987

7:45 A.M.
PHOENIX, ARIZONA


STATE OF ARIZONA)
) ss.
COUNTY OF PIMA)

The foregoing instrument was acknowledged before me this 16th day of November, 1987, by Joe F. Tarver as Attorney-in-Fact for Amax Arizona, Inc., a Nevada Corporation, Anaconda Arizona Inc., a Delaware Corporation, General Partners of Anamax Mining Company, an Arizona general partnership.

Judy Martin

NOTARY PUBLIC

My Commission Expires: 12-10-88



8163 2411

EXHIBIT A, PART 1

RECEIVED
B.L.M. AZ STATE OFFICE

DEC 3 1 1987

7:45 A.M.
PHOENIX, ARIZONA

Location Notice Posted:
G & SR B&M
Pima County, Arizona
Sec. Twp. Rge.

B.L.M. Serial No.	Name of Claim	Book	Page	Sec.	Twp.	Rge.
A MC 21292	MARY GROUP NO. 2	HHH	58			
A MC 21293	MARY GROUP NO. 2 AMENDED	HHH	240	30	17S	13E
A MC 21295	MARY GROUP NO. 3	HHH	59	30	17S	13E
A MC 21296	MARY GROUP NO. 6	HHH	62			
A MC 21297	MARY GROUP NO. 6/AMENDED	HHH	242	30	17S	13E
A MC 21298	MARY GROUP NO. 7	HHH	63	30	17S	13E
A MC 21299	MARY GROUP NO. 8	HHH	64			
A MC 21301	MARY GROUP NO. 8/AMENDED	HHH	243	30	17S	13E
A MC 21301	MARY GROUP NO. 9	HHH	65	30	17S	13E
A MC 21326	CATHERINE #1/RELOCATION	3117	469	25	17S	12E
A MC 21329	SERASIO #22	3117	480	25	17S	12E
A MC 21330	CHAPULTEPEC	958	214	30	17S	13E
A MC 21330	CHAPULTEPEC NO. 1	958	215	30	17S	13E
A MC 21334	MISSY #7	2469	190	25	17S	12E
A MC 21335	BERT #1	2348	343	30	17S	13E
A MC 21336	BERT #2	2348	342	29	17S	13E
A MC 21337	BERT #3	2348	341	32	17S	13E
A MC 21339	BERT #7	2523	175	31	17S	13E
A MC 21344	APEX NO. 1	899	75	30	17S	13E
A MC 21345	THE PASS	908	515	30	17S	13E
A MC 21346	JUNCTION	908	516	30	17S	13E
A MC 21916	EROS #1	2210	274			
A MC 21917	EROS #1/AMENDED	5738	695	30	17S	13E
A MC 21918	EROS #2	2210	275			
A MC 21918	EROS #2/AMENDED	5738	696	30	17S	13E
A MC 16975	BERT #10	2542	270	30	17S	13E
A MC 16975	EMMONS 40/RELOCATION	3082	160			
A MC 16976	EMMONS 40/AMENDED	5649	560	21	17S	13E
A MC 16977	EMMONS 41	949	413			
A MC 16977	EMMONS 41/AMENDED	5649	561	21	17S	13E
A MC 16979	EMMONS 42	949	414			
A MC 16979	EMMONS 42/AMENDED	5649	562	21	17S	13E
A MC 16980	BERT #24	3082	162			
A MC 16980	BERT #24/AMENDED	5649	571	21	17S	13E
A MC 16980	BERT #25	3082	163			
A MC 16980	BERT #25/AMENDED	5649	572	21	17S	13E

21292-21293
21295-21298
21301
21326
21329-21330

21292-
21293
21295-
21298

21301
21326
21329-
21330
21334-
21337

21339
21344-
21346

21916-
21918

16975-
16977

16979-
16980

ENTERED IN COMPUTER
1-4-88 ep

8163 2412

PHOENIX, ARIZONA

7:45 A.M.

DEC 3 1987

B.L.M. AZ STATE OFFICE

RECEIVED

Location Notice Posted:

G & SR B&M

Pima County, Arizona

B.L.M. Serial No.	Name of Claim	Book	Page	Sec.	Twp.	Rge.
A MC 16982	BERT #29	2799	199			
	BERT #29/AMENDED	5649	574	29	17S	13E
A MC 16983	BERT #30	2799	200			
	BERT #30/AMENDED	5649	575	28	17S	13E
A MC 16986	PHOENIX #7	3816	48			
	PHOENIX #7/AMENDED	5649	564	20	17S	13E
A MC 16987	PHOENIX #8	3816	49			
	PHOENIX #8/AMENDED	5649	565	20	17S	13E
A MC 16988	PHOENIX #9 A	5649	566	21	17S	13E
A MC 16989	PHOENIX #10 A	5649	567	21	17S	13E
A MC 16990	PHOENIX #52	3706	537			
	PHOENIX #52/AMENDED	5649	568	21	17S	13E
A MC 16991	PHOENIX #54	3706	539			
	PHOENIX #54/AMENDED	5649	569	21	17S	13E
A MC 16992	PHOENIX #55	3706	540			
	PHOENIX #55/AMENDED	5649	570	21	17S	13E
A MC 20667	PETRO #1	76	151	29	17S	13E
A MC 20668	PETRO #2	76	152	29	17S	13E
A MC 20669	PETRO #3	833	515	29	17S	13E
A MC 20670	PETRO #4	833	516	29	17S	13E
A MC 20671	PETRO #5	833	517	29	17S	13E
A MC 20672	PETRO #6	833	518	29	17S	13E
A MC 20673	PETRO #7	833	519	29	17S	13E
A MC 20674	PETRO #8	833	520	29	17S	13E
A MC 20675	PETRO #9	833	521	29	17S	13E
A MC 20676	PETRO #10	833	522	29	17S	13E
A MC 20677	PETRO #11	833	523	29	17S	13E
A MC 20678	PETRO #12	833	524	29	17S	13E
A MC 20679	PETRO #13	833	525	29	17S	13E
A MC 20680	PETRO #14	833	526	29	17S	13E
A MC 20681	PETRO #15	833	527	29	17S	13E
A MC 20682	PETRO NO. 16	899	78	29	17S	13E
A MC 20683	VENUS NO. 1	899	79	29	17S	13E
A MC 20684	VENUS NO. 2	899	80	29	17S	13E
A MC 20685	VENUS NO. 3	899	81	30	17S	13E
A MC 20686	VENUS NO. 4	899	82	30	17S	13E
A MC 20687	VENUS NO. 5	888	413	30	17S	13E
A MC 20688	VENUS NO. 6	888	414	30	17S	13E
A MC 20689	VENUS NO. 7	888	415	30	17S	13E
A MC 20690	VENUS NO. 8	888	416	30	17S	13E
A MC 20691	VENUS NO. 9	888	417	30	17S	13E
A MC 20692	VENUS NO. 10	888	418	30	17S	13E
A MC 20693	VENUS NO. 11	888	419	30	17S	13E
A MC 20694	VENUS NO. 12	888	420	30	17S	13E

16982-
X 16983

16986-
X 16992

20667-
X 20721

ENTERED IN COMPUTER
1-4-88 *lj*

8163 2413

RECEIVED
B.L.M. AZ STATE 

DEC 31 1987

7:45 A.M.
PHOENIX, ARIZONA

Location Notice Posted:
G & SR B&M.

B.L.M. Serial No.	Name of Claim	Book	Page	Pima County, Arizona Sec.	Twp.	Rge.
A MC 20695	VENUS #13	1897	286	30	17S	13E
A MC 20696	VENUS #14	1897	287	30	17S	13E
A MC 20697	VENUS #15	1897	288	30	17S	13E
A MC 20698	TARGET	887	581	29	17S	13E
A MC 20699	EAST PETRO NO. 1	912	120	29	17S	13E
A MC 20700	EAST PETRO NO. 2	912	121	29	17S	13E
A MC 20701	EAST PETRO NO. 3	912	122	28	17S	13E
A MC 20702	EAST PETRO NO. 4	912	123	29	17S	13E
A MC 20703	EAST PETRO NO. 5	912	124	29	17S	13E
A MC 20704	EAST PETRO NO. 6	912	125	28	17S	13E
A MC 20705	EAST PETRO NO. 7	912	126	28	17S	13E
A MC 20706	EAST PETRO NO. 8	912	127	28	17S	13E
A MC 20707	EAST PETRO NO. 9	912	128	28	17S	13E
A MC 20708	EAST PETRO NO. 10	912	129	28	17S	13E
A MC 10709	EAST PETRO NO. 11	912	130	28	17S	13E
A MC 10710	EAST PETRO NO. 12	912	131	28	17S	13E
A MC 20711	EAST PETRO NO. 13	912	132	28	17S	13E
A MC 20712	EAST PETRO NO. 14	912	133	28	17S	13E
A MC 20713	EAST PETRO NO. 15	912	134	28	17S	13E
A MC 20714	EAST PETRO NO. 16	912	135	28	17S	13E
A MC 20715	EAST PETRO NO. 17	912	136	28	17S	13E
A MC 20716	EAST PETRO NO. 18	912	137	28	17S	13E
A MC 20717	EAST PETRO NO. 19	912	138	28	17S	13E
A MC 20718	EAST PETRO NO. 20	912	139	28	17S	13E
A MC 20719	EAST PETRO NO. 21	912	140	28	17S	13E
A MC 20720	BERT #4	2348	340	29	17S	13E
A MC 20721	BERT #5	2523	173	29	17S	13E
20736- A MC 20736	MARIA	5719	723	29	17S	13E
20738 A MC 20737	MARIA NO. 2	5719	724	29	17S	13E
16984- A MC 20738	MARIA NO. 3	5719	725	29	17S	13E
X 16985 A MC 16984	BERT #36 A	5649	576	21	17S	13E
	BERT #37	3288	147			
	BERT #37/AMENDED	5649	577	28	17S	13E
18916- A MC 18916	NORTH NO. 32	2220	353			
	NORTH NO. 32/AMENDED	3934	512	3	18S	13E
18918 A MC 18918	NORTH NO. 34	2220	355			
	NORTH NO. 34/AMENDED	3934	514	3	18S	13E
18920- A MC 18920	NORTH NO. 36	2220	357			
X 18927 A MC 18921	NORTH NO. 36/AMENDED	3934	516	3	18S	13E
	NORTH NO. 37	2220	358			
	NORTH NO. 37/AMENDED	3934	517	3	18S	13E
A MC 18922	NORTH NO. 38	2220	359			
	NORTH NO. 38/AMENDED	3934	518	3	18S	13E
A MC 18923	NORTH NO. 39	2220	360			
	NORTH NO. 39/AMENDED	3934	519	3	18S	13E

ENTERED IN COMPUTER

1-4-88 *ly*

8163 2414

DEC 3 11987

7:45 A.M.
 PHOENIX, ARIZONA

Location Notice Posted:
 G & SR B&M
 Pima County, Arizona
 Sec. Twp. Rge.

B.L.M. Serial No.	Name of Claim	Book	Page	Sec.	Twp.	Rge.
A MC 18924	NORTH NO. 40	2220	361			
A MC 18925	NORTH NO. 40/AMENDED	3934	520	3	18S	13E
A MC 18926	NORTH NO. 41	2220	362			
A MC 18926	NORTH NO. 41/AMENDED	3934	521	3	18S	13E
A MC 18927	NORTH NO. 42	2220	363			
A MC 18927	NORTH NO. 42/AMENDED	3934	522	3	18S	13E
A MC 18927	NORTH NO. 43	2220	364			
A MC 18927	NORTH NO. 43/AMENDED	3934	523	3	18S	13E
A MC 18946	W.G. 35	1629	514	4	18S	13E
A MC 18947	W.G. 36	1629	515			
A MC 18947	W.G. 36/AMENDED	3934	524	4	18S	13E
A MC 19323	PHOENIX #57	3706	542	22	17S	13E
A MC 19324	PHOENIX #59	3706	544	22	17S	13E
A MC 19325	PHOENIX #61	3706	546	22	17S	13E
A MC 19326	PHOENIX #63	3706	548	22	17S	13E
A MC 19327	PHOENIX #65	3706	550	22	17S	13E
A MC 5923	JUNE #1	5502	835	1	18S	12E
A MC 5924	JUNE #2	5502	836	1	18S	12E
A MC 18898	NORTH NO. 9	2220	224	33	17S	13E
A MC 18899	NORTH NO. 10	2220	225	33	17S	13E
A MC 18900	NORTH NO. 11	2220	226	33	17S	13E
A MC 18901	NORTH NO. 12	2220	227	33	17S	13E
A MC 18902	NORTH NO. 13	2220	228	33	17S	13E
A MC 18903	NORTH NO. 14	2220	229	33	17S	13E
A MC 18904	NORTH NO. 15	2220	230	4	18S	13E
A MC 18905	NORTH NO. 16	2220	231	33	17S	13E
A MC 18906	NORTH NO. 17	2220	232	33	17S	13E
A MC 18907	NORTH NO. 18	2220	233	33	17S	13E
A MC 18908	NORTH NO. 19	2220	234	33	17S	13E
A MC 18909	NORTH NO. 20	2220	235	33	17S	13E
A MC 18910	NORTH NO. 21	2220	236	33	17S	13E
A CM 18911	NORTH NO. 22	2220	237	33	17S	13E
A MC 18912	NORTH NO. 23	2220	238	33	17S	13E
A MC 18913	NORTH NO. 24	2220	239	33	17S	13E
A MC 18928	W.G. 13	1629	492	33	17S	13E
A MC 18929	W.G. 15	1629	494	33	17S	13E
A MC 18930	W.G. 17	1629	496	33	17S	13E
A MC 18931	W.G. 19	1629	498	4	18S	13E
A MC 18932	W.G. 21	1629	500	4	18S	13E
A MC 18933	W.G. 22	1629	501	4	18S	13E
A MC 18934	W.G. 23	1629	502	4	18S	13E
A MC 18935	W.G. 24	1629	503	4	18S	13E
A MC 18936	W.G. 25	1629	504	4	18S	13E
A MC 18937	W.G. 26	1629	505	4	18S	13E
A MC 18938	W.G. 27	1629	506	4	18S	13E

18946-
 X 18947
 19323-
 X 19327
 5923-
 X 5924
 18898-
 X 18913

18928-
 X 18945

RECEIVED
B.L.M. AZ STATE OFFICE

-DEC 3 11987

7:45 A.M.
PHOENIX, ARIZONA

Location Notice Posted:
G & SR B&M

Pima County, Arizona
Sec. Twp. Rge.

B.L.M.
Serial No.

Name of Claim

Book Page

B.L.M. Serial No.	Name of Claim	Book	Page	Sec.	Twp.	Rge.
A MC 18939	W.G. 28	1629	507	4	18S	13E
A MC 18940	W.G. 29	1629	508	4	18S	13E
A MC 18941	W.G. 30	1629	509	4	18S	13E
A MC 18942	W.G. 31	1629	510	4	18S	13E
A MC 18943	W.G. 32	1629	511	4	18S	13E
A MC 18944	W.G. 33	1629	512	4	18S	13E
A MC 18945	W.G. 34	1629	513	4	18S	13E
18948 A MC 18948	W.G. 37	3934	525	4	18S	13E
A MC 19638	VAN BUREN	2428	269	32	17S	13E
19638 A MC 19639	REPUBLIC NO. 18	2428	323	31	17S	13E
19680 A MC 19640	REPUBLIC NO. 19	2428	321	31	17S	13E
A MC 19641	REPUBLIC NO. 20	2428	319	31	17S	13E
A MC 19642	REPUBLIC NO. 21	2428	320	31	17S	13E
A MC 19643	REPUBLIC NO. 22	2428	318	31	17S	13E
A MC 19644	REPUBLIC NO. 23	2428	317	31	17S	13E
A MC 19645	REPUBLIC NO. 24	2428	316	31	17S	13E
A MC 19646	REPUBLIC NO. 56	2428	334	31	17S	13E
A MC 19647	JANUARY #3	848	571	32	17S	13E
A MC 19648	JANUARY #4	848	572	32	17S	13E
A MC 19649	JANUARY #5	848	573	32	17S	13E
A MC 19650	JANUARY #6	848	574	32	17S	13E
A MC 19651	JANUARY #11	848	575	32	17S	13E
A MC 19652	JANUARY #42	848	582	32	17S	13E
A MC 19653	JANUARY #43	848	583	32	17S	13E
A MC 19654	JANUARY NO. 52	2200	211			
	JANUARY NO. 52/AMENDED	2428	279	4	18S	13E
A MC 19655	JANUARY NO. 53	2200	212	4	18S	13E
A MC 19656	JANUARY #54	893	337	4	18S	13E
A MC 19657	JANUARY #63	893	346	32	17S	13E
A MC 19658	JANUARY #64	893	347	32	17S	13E
A MC 19659	JANUARY #65	893	348	32	17S	13E
A MC 19660	JANUARY #66	893	349	32	17S	13E
A MC 19661	JANUARY TRIANGLE	904	391	32	17S	13E
A MC 19662	ARCTURUS	896	156	32	17S	13E
A MC 19663	BETELGEUSE	896	157	32	17S	13E
A MC 19664	CANIS	896	158	32	17S	13E
A MC 19665	CASSIOPEA	896	159	32	17S	13E
A MC 19666	EARTH	896	160	32	17S	13E
A MC 19667	JUPITER	896	161	32	17S	13E
A MC 19668	MARS	896	162	32	17S	13E
A MC 19669	MERCURY	896	163	32	17S	13E
A MC 19670	NEPTUNE	896	164	32	17S	13E
A MC 19671	ORION	896	165	32	17S	13E
A MC 19672	PLEADES	896	166	32	17S	13E
A MC 19673	PLUTO	896	167	32	17S	13E

ENTERED IN COMPUTER

1-4-88 Gji

8163 2416

DEC 31 1987

7:45 A.M.
PHOENIX, ARIZONA

Location Notice Posted:
G & SR B&M
Pima County, Arizona
Sec. Twp. Rge.

B.L.M. Serial No.	Name of Claim	Book	Page	Sec.	Twp.	Rge.
A MC 19674	POLARIS	896	168	32	17S	13E
A MC 19675	SATURN	896	169	32	17S	13E
A MC 19676	URANUS	896	170	32	17S	13E
A MC 19677	VENUS	896	171	32	17S	13E
A MC 19678	ARGUS	898	40	32	17S	13E
A MC 19679	CAPRICORN	898	44	32	17S	13E
A MC 19680	ANDROMEDA	898	45	32	17S	13E
20345 20366 X A MC 20345	NOVEMBER #1	2428	340	31	17S	13E
A MC 20346	NOVEMBER #4	2428	341	36	17S	12E
A MC 20347	NOVEMBER #5	2428	342	36	17S	12E
A MC 20348	NOVEMBER #8	2428	343	36	17S	12E
A MC 20349	NOVEMBER #9	2428	344	31	17S	13E
A MC 20350	NOVEMBER #11	2428	337	31	17S	13E
A MC 20351	NOVEMBER 18	908	589			
	NOVEMBER 18/AMENDED	2428	339	31	17S	13E
A MC 20352	NOVEMBER #19	2428	338	31	17S	13E
A MC 20353	NOVEMBER #20	2428	336	31	17S	13E
A MC 20354	NOVEMBER FRACTION #1	846	106			
	NOVEMBER " NO. 1/AMENDED	888	353	6	18S	13E
A MC 20355	NOVEMBER FRACTION #2	846	107			
	NOVEMBER " NO. 2/AMENDED	888	354	6	18S	13E
A MC 20356	LUNIK	2428	332	31	17S	13E
A MC 20357	LAIKA	2428	333	31	17S	13E
A MC 20358	SPUTNIK	2428	335	31	17S	13E
A MC 20359	EXPLORER	2428	331	6	18S	13E
A MC 20360	MARCH #1	846	125	36	17S	12E
A MC 20361	MARCH #2	843	152	36	17S	12E
A MC 20362	MARCH #3	843	153	36	17S	12E
A MC 20363	MARCH #4	843	154	36	17S	12E
A MC 20364	MARCH #5	846	126	36	17S	12E
A MC 20365	MARCH #6	843	155	36	17S	12E
A MC 20366	MARCH #7	843	156	36	17S	12E
20372 20384 X A MC 20372	SCORPIO	75	219	6	18S	13E
A MC 20373	SCORPIO NO. 2	75	282	1	18S	12E
A MC 20374	SCORPIO TRIANGLE	76	349	6	18S	13E
A MC 20375	WELL	74	575	6	18S	13E
A MC 20376	WELL #2	74	576	6	18S	13E
A MC 20377	WELL 3	363	268	6	18S	13E
A MC 20378	WELL 4	363	269	6	18S	13E
A MC 20379	WELL NO. 5	2124	52			
	WELL NO. 5/AMENDED	2133	577	6	18S	13E
A MC 20380	WELL 6	466	70	6	18S	13E
A MC 20381	WELL 7	2428	292	6	18S	13E
A MC 20382	WELL NO. 8	724	502	6	18S	13E

ENTERED IN COMPUTER
1-4-88 *lj*

8163 2417

DEC 3 1 1987

7:45 A.M.
PHOENIX, ARIZONA

Location Notice Posted:
G & SR B&M
Pima County, Arizona
Sec. Twp. Rge.

B.L.M. Serial No.	Name of Claim	Book	Page	Sec.	Twp.	Rge.
A MC 20383	WELL NO. 9	724	503	6	18S	13E
A MC 20384	WELL NO. 10	2428	293	6	18S	13E
20387- 20389 X A MC 20387	SNAFU TRIANGLE	908	587	6	18S	13E
A MC 20388	APRIL FRACTION	846	127			
	APRIL FRACTION/AMENDED	2886	224	1	18S	12E
A MC 20389	MAY FRACTION	846	124			
	MAY FRACTION/SECOND AMENDED	2907	730	1	18S	12E
20511- 20533 X A MC 20511	JUNE #3	840	342			
	JUNE #3/AMENDED	2886	228	1	18S	12E
A MC 20512	JUNE 3-A/RELOCATION	3486	105	1	18S	12E
A MC 20513	JUNE #4/RELOCATION	3486	106	1	18S	12E
A MC 20514	JUNE #5/RELOCATION	3486	107	1	18S	12E
A MC 20515	JUNE NO. 6/RELOCATION	3486	108	1	18S	12E
A MC 20516	JUNE #7	840	346	1	18S	12E
A MC 20517	JUNE #8	840	347			
	JUNE #8/AMENDED	2517	424	1	18S	12E
A MC 20518	JUNE NO. 9	840	348	1	18S	12E
A MC 20519	JUNE NO. 10	840	349	1	18S	12E
A MC 20520	JUNE NO. 11	840	350	1	18S	12E
A MC 20521	JUNE #12	840	351	1	18S	12E
A MC 20522	JUNE #13	842	5			
A MC 20522	JUNE NO. 13/AMENDED	2517	423	1	18S	12E
A MC 20523	JUNE 14	842	6	1	18S	12E
A MC 20524	JUNE #15	842	7			
	JUNE #15/AMENDED	2876	182	1	18S	12E
A MC 20525	JUNE #16	842	8	1	18S	12E
A MC 20526	JUNE #17	842	9	1	18S	12E
A MC 20527	JUNE #18	842	10	1	18S	12E
A MC 20528	JUNE #19	842	11	1	18S	12E
A MC 20529	JUNE #20	842	12	1	18S	12E
A MC 20530	JUNE #21	842	13	1	18S	12E
A MC 20531	JUNE #22	842	14	1	18S	12E
A MC 20532	JUNE #23	2876	183	12	18S	12E
A MC 20533	JUNE #24	842	16	1	18S	12E
20535- 20538- X A MC 20535	JUNE #26	843	149	12	18S	12E
A MC 20538	JUNE #30	2670	188	1	18S	12E
A MC 20540	JULY #1	842	17	7	18S	13E
20540- 20559 X A MC 20541	JULY #2	842	18	7	18S	13E
A MC 20542	JULY #3	842	19	7	18S	13E
A MC 20543	JULY #4	842	20	7	18S	13E
A MC 20544	JULY #5	842	21	7	18S	13E
A MC 20545	JULY #6	842	22	7	18S	13E
A MC 20546	JULY #7	842	23	7	18S	13E
A MC 20547	JULY #8	842	24	7	18S	13E

ENTERED IN COMPUTER
1-4-88. lpx

8163 2418

RECEIVED
B.L.M. AZ STATE OFFICE

DEC 31 1987

7:45 A.M.
PHOENIX, ARIZONA

Location Notice Posted:
G & SR B&M -
Pima County, Arizona
Sec. Twp. Rge.

B.L.M.
Serial No.

Name of Claim

Book Page

B.L.M. Serial No.	Name of Claim	Book	Page	Sec.	Twp.	Rge.
A MC 20548	JULY #9	842	25	7	18S	13E
A MC 20549	JULY #10	842	26	7	18S	13E
A MC 20550	JULY #11	847	529	7	18S	13E
A MC 20551	JULY #12	847	530	7	18S	13E
A MC 20552	JULY #13	847	531	7	18S	13E
A MC 20553	JULY #14	847	532	7	18S	13E
A MC 20554	JULY #15	847	533	7	18S	13E
A MC 20555	JULY #16	847	534	7	18S	13E
A MC 20556	JULY #17	847	535	7	18S	13E
A MC 20557	JULY #18	847	536	7	18S	13E
A MC 20558	JULY #19	847	537	7	18S	13E
A MC 20559	JULY #20	847	538	7	18S	13E
21092- 21104 ✓ A MC 21092	AUGUST #1	842	27	6	18S	13E
A MC 21093	AUGUST #2	842	28	6	18S	13E
A MC 21094	AUGUST #3	842	29	6	18S	13E
A MC 21095	AUGUST #4	842	30	6	18S	13E
A MC 21096	AUGUST #5	842	31	6	18S	13E
A MC 21097	AUGUST #6	842	32	6	18S	13E
A MC 21098	AUGUST NO. 10	2124	55			
	AUGUST NO. 10/AMENDED	2428	294	6	18S	13E
A MC 21099	AUGUST #11	843	162	6	18S	13E
A MC 21100	AUGUST #12	843	163			
	AUGUST #12/AMENDED	2517	422	6	18S	13E
A MC 21101	AUGUST NO. 15	908	592	6	18S	13E
A MC 21102	AUGUST NO. 16	908	593	1	18S	12E
A MC 21103	AUGUST 17	2428	291	6	18S	13E
* 21109- 21113 ✓ A MC 21104	GEOLOGIST	2118	264	6	18S	13E
A MC 21109	LITTLE DOUGLAS	2428	289	6	18S	13E
A MC 21110	CACTUS	908	595	1	18S	12E
A MC 21111	HUBERT	485	473	1	18S	12E
A MC 21112	JANICE	833	583			
	JANICE/AMENDED	871	200	1	18S	12E
A MC 21113	CAROL	833	581			
	CAROL/AMENDED	871	201	12	18S	12E
21116- 21123 ✓ A MC 21116	DECEMBER NO. 10	908	588			
	DECEMBER NO. 10/AMENDED	2876	184	30	17S	13E
A MC 21117	COPPER HILL NO. 2	356	146	31	17S	13E
A MC 21118	DOLORES ANN	887	223	31	17S	13E
A MC 21119	KAREN FRACTION	904	392	31	17S	13E
A MC 21120	ALBERTO	RoM HHH	428			
	ALBERTO/AMENDED	901	25	31	17S	13E
A MC 21121	ST. FRANCES	RoM HHH	451			
	ST. FRANCES/2ND AMENDED	2946	163	31	17S	13E
A MC 21122	VIRGINIA #2	RoM JJJ	440			
	VIRGINIA #2/2ND AMENDED	2946	162	31	17S	13E

ENTERED IN COMPUTER

1-4-88

8163 2419

DEC 3 1987

7:45 A.M.

PHOENIX, ARIZONA

Location Notice Posted:

G & SR B&M

Pima County, Arizona

B.L.M. Serial No.	Name of Claim	Book	Page	Sec.	Twp.	Rge.
A MC 21123	TUCSON TRIANGLE	908	586	31	17S	13E
x 21772- 21780 A MC 21772	BETTY	1376	327	7	18S	13E
A MC 21773	BETTY #2	1376	328	7	18S	13E
A MC 21774	BETTY #7	1575	330	7	18S	13E
A MC 21775	BETTY #8	1575	331	7	18S	13E
A MC 21776	DENISE FRAC. #1	3681	116			
A MC 21776	DENISE FRAC. #1/AMENDED	3694	88	7	18S	13E
A MC 21777	DENISE FRAC. #2	3681	117			
A MC 21777	DENISE FRAC. #2/AMENDED	3694	89	7	18S	13E
A MC 21778	KRISTY FRAC. #1	3681	118			
A MC 21778	KRISTY FRAC. #1/AMENDED	3694	90	7	17S	13E
A MC 21779	KRISTY FRAC. #2	3681	119			
	KRISTY FRAC. #2/AMENDED	3694	91	7	18S	13E
A MC 21780	KRISTY FRAC. #3	3681	120			
A MC 21780	KRISTY FRAC. #3/AMENDED	3694	92	7	18S	13E
x 52606- (52613) A MC 52606	ADAMS	2428	313	32	17S	13E
A MC 52607	REPUBLIC NO. 12	2428	310	32	17S	13E
A MC 52608	REPUBLIC NO. 16	2428	322	31	17S	13E
A MC 52609	CAMILLE	2428	290	6	18S	13E
A MC 52610	AUGUST #13	2428	283	5	18S	13E
A MC 52611	HOOVER	2151	405			
	HOOVER/AMENDED	2428	287	5	18S	13E
A MC 52612	JANUARY #55	893	338	4	18S	13E
A MC 52613	JANUARY #61	893	344	4	18S	13E
						13E
						13E

ON computer
1-4-88 Lp

8163 2420

EXHIBIT A, PART 2

RECEIVED
B.L.M. AZ STATE OFFICE

DEC 31 1987

7:45 A.M.
PHOENIX, ARIZONA

*on computer
1-4-88 lpi*

Location Notice Posted:
G & SR B&M
Pima County, Arizona
Sec. Twp. Rge.

B.L.M.
Serial No.

Name of Claim

Book Page

B.L.M. Serial No.	Name of Claim	Book	Page	Sec.	Twp.	Rge.
^X 21910	A MC 21910 FAN #21	2218	478	30	17S	13E
21911	A MC 21911 FAN #22	2218	479	30	17S	13E
16994	A MC 16994 TAN #1	2220	157			
	TAN #1/AMENDED	5649	578	29	17S	13E
^X 16999	A MC 16995 TAN #2	2220	158			
	TAN #2/AMENDED	5649	579	29	17S	13E
	A MC 16996 TAN #3	2220	159			
	TAN #3/AMENDED	5649	580	28	17S	13E
	A MC 16997 TAN #5	2220	161			
	TAN #5/AMENDED	5649	581	28	17S	13E
	A MC 16998 TAN #7	2238	308			
	TAN #7/AMENDED	5649	582	28	17S	13E
	A MC 16999 TAN #8	2238	307			
	TAN #8/AMENDED	5649	583	28	17S	13E
^X 20732	A MC 20722 SUN #2	1632	437	29	17S	13E
20735	A MC 20723 SUN #3	1632	438	29	17S	13E
	A MC 20724 SUN #4	1632	439	29	17S	13E
	A MC 20725 SUN #5	1632	440	29	17S	13E
	A MC 20726 SUN #203	1632	462	29	17S	13E
	A MC 20727 SUN #204	1632	463	29	17S	13E
	A MC 20728 TAN #4	2220	160	28	17S	13E
	A MC 20729 TAN #6	2220	162	28	17S	13E
	A MC 20730 ANN #1	2220	164	28	17S	13E
	A MC 20731 ANN #2	2220	165	28	17S	13E
	A MC 20732 ANN #3	2220	166	32	17S	13E
	A MC 20733 ANN #4	2220	167	32	17S	13E
	A MC 20734 T#1	2236	323	32	17S	13E
	A MC 20735 T#2	2236	324	29	17S	13E
19084	A MC 19084 RICH #1	2233	4			
	RICH #1/AMENDED	3934	532	34	17S	13E
19086	A MC 19086 RICH #3	2233	6			
	RICH #3/AMENDED	3934	534	34	17S	13E
19088	A MC 19088 RICH #5	2233	8			
	RICH #5/AMENDED	3934	536	34	17S	13E
19090	A MC 19090 RICH #7	2233	10			
	RICH #7/AMENDED	3934	538	34	17S	13E
19092	A MC 19092 RICH #9	2233	12			
	RICH #9/AMENDED	3934	540	27	17S	13E
19094	A MC 19094 RICH #11	2233	14			
	RICH #11/AMENDED	3934	542	27	17S	13E

8163 2421

RECEIVED
B.L.M. AZ STATE OFFICE

DEC 3 11 1987

7:45 A.M.
PHOENIX, ARIZONA

Location Notice Posted:
G & SR B&M

Pima County, Arizona
Sec. Twp. Rge.

B.L.M.
Serial No.

Name of Claim

Book Page

Sec. Twp. Rge.

B.L.M. Serial No.	Name of Claim	Book	Page	Sec.	Twp.	Rge.	
19290 ^x	A MC 19290	ERIC 22	2220	187			
		ERIC 22/AMENDED	3934	531	3	18S	13E
19322	A MC 19291	ERIC 23	2220	188	34	17S	13E
	A MC 19292	ERIC 24	2220	189	34	17S	13E
	A MC 19293	ERIC 25	2220	190	34	17S	13E
	A MC 19294	ERIC 26	2220	191	34	17S	13E
	A MC 19295	ERIC 27	2220	192	34	17S	13E
	A MC 19296	ERIC 28	2220	193	34	17S	13E
	A MC 19297	ERIC 29	2220	194	34	17S	13E
	A MC 19298	ERIC 30	2220	195	34	17S	13E
	A MC 19299	ERIC 31	2220	196	27	17S	13E
	A MC 19300	ERIC 32	2220	197	27	17S	13E
	A MC 19301	ERIC 33	2220	198	27	17S	13E
	A MC 19302	ERIC 34	2220	199	27	17S	13E
	A MC 19303	ERIC 35	2220	200	27	17S	13E
	A MC 19304	ERIC 36	2220	201	27	17S	13E
	A MC 19305	ERIC 37	2220	202	27	17S	13E
	A MC 19306	ERIC 38	2220	203	27	17S	13E
	A MC 19307	ERIC 39	2220	204	27	17S	13E
	A MC 19308	ERIC 40	2220	205	27	17S	13E
	A MC 19309	ERIC 41	2220	206	27	17S	13E
	A MC 19310	ERIC 42	2220	207	27	17S	13E
	A MC 19311	ERIC 43	2220	208			
		ERIC 43/AMENDED	3288	143	28	17S	13E
	A MC 19312	ERIC 44	2220	209	28	17S	13E
	A MC 19313	ERIC 45	2238	306	27	17S	13E
	A MC 19314	ERIC 46	2238	305	27	17S	13E
	A MC 19315	ERIC 47	2238	304	27	17S	13E
	A MC 19316	ERIC 48	2238	303	27	17S	13E
	A MC 19317	ERIC 49	2238	302	27	17S	13E
	A MC 19318	ERIC 50	2238	301	27	17S	13E
	A MC 19319	ERIC 51	2238	300	28	17S	13E
	A MC 19320	ERIC 52	2238	299	28	17S	13E
	A MC 19321	ERIC 53	2238	298	28	17S	13E
	A MC 19322	ERIC 54	2238	297	28	17S	13E

8163 2422

EXHIBIT A, PART 3

RECEIVED
B.L.M. AZ STATE OFFICE

DEC 3 1987

7:45 A.M.
PHOENIX, ARIZONA

Location Notice Posted:
G & SR B&M
Pima County, Arizona
Sec. Twp. Rge.

B.L.M. Serial No.	Name of Claim	Book	Page	Sec.	Twp.	Rge.
21782 ^x	A MC 21782-LUCERO #135-A	1662	381	7	18S	13E
21784 ^x	A MC 21784 LUCERO #137 (ABANDONED)	1631	356	7	18S	13E
21784	A MC 21785 LUCERO #138 (ABANDONED)	1630	496	7	18S	13E
21794	A MC 21786 LUCERO #139 (ABANDONED)	1630	497	7	18S	13E
	A MC 21787 LUCERO #140 (ABANDONED)	1630	498	7	18S	13E
	A MC 21788 LUCERO #141 (ABANDONED)	1630	499	7	18S	13E
	A MC 21789 LUCERO #142 (ABANDONED)	1630	500	7	18S	13E
	A MC 21790 LUCERO #143 (ABANDONED)	1630	501	7	18S	13E
	A MC 21791 LUCERO #144 (ABANDONED)	1632	93	7	18S	13E
	A MC 21792 LUCERO #146	1655	460	7	18S	13E
	A MC 21793 LUCERO #147 (ABANDONED)	1632	94	7	18S	13E
	A MC 21794 LUCERO #148 (ABANDONED)	1632	95	7	18S	13E

Note: The reference to "Abandoned" above is a part of the name of the claim and is not an expression of intent of the owner thereof.

ON computer
1-4-88 kj

RECEIVED
B.L.M. AZ STATE OFFICE

DEC 3 1987

7:45 A.M.
PHOENIX, ARIZONA

Location Notice Posted:
G & SR B&M
Pima County, Arizona
Sec. Twp. Rge.

B.L.M. Serial No.	Name of Claim	Book	Page	Sec.	Twp.	Rge.
x 2194-	A MC 2194 JANE	5470	888	30	17S	13E
2195	A MC 2195 ELLEN	5470	887	30	17S	13E
x 21806-	A MC 21806 JUNE NO. 1	5332	269	1	18S	12E
21814	A MC 21807 JUNE NO. 2	5332	270	1	18S	12E
	A MC 21808 JUNE NO. 3	5332	271	1	18S	12E
	A MC 21809 JUNE NO. 4	5332	272	1	18S	12E
	A MC 21810 JUNE NO. 5	5332	273	1	18S	12E
	A MC 21811 JUNE NO. 6	5332	274	1	18S	12E
	A MC 21812 JUNE NO. 7	5332	275	1	18S	12E
	A MC 21813 JUNE NO. 8	5332	276	1	18S	12E
	A MC 21814 JUNE NO. 9	5332	277	1	18S	12E
x 26586-	A MC 26586 SUSAN	5835	949	12	18S	12E
26588	A MC 26587 SUSAN NO. 2	5835	950	12	18S	12E
	A MC 26588 SUSAN NO. 3	5835	951	12	18S	12E

on computer
1-4-88 kj

EXHIBIT A, PART 5

B.L.M.			Location Notice Posted:				
Serial No.			G & SR B&M				
Name of Claim			Pima County, Arizona				
			Book	Page	Sec.	Twp.	Rge.
<i>x</i> 21795-	A MC 21795	MCC-54 PLACER	1644	424	27	17S	13E
21796	A MC 21796	MCC-55 PLACER	1644	425	27	17S	13E

RECEIVED
 B.L.M. AZ STATE OFFICE
 DEC 3 1 1987
 7:45 A.M.
 PHOENIX, ARIZONA

*on computer
 1-4-88 lji*

RECEIVED
B.L.M. AZ STATE OFFICE

DEC 3 11987

7:45 A.M.
PHOENIX, ARIZONA

Location Notice Posted:
G & SR B&M
Pima County, Arizona
Sec. Twp. Rge.

B.L.M.
Serial No.

Name of Claim

Book Page

Sec. Twp. Rge.

B.L.M. Serial No.	Name of Claim	Book	Page	Sec.	Twp.	Rge.
19096 ^x	A MC 19096 RICH #13	2233	16	27	17S	13E
19098 ^x	A MC 19098 RICH #15	2233	18	27	17S	13E
19100 ^x	A MC 19100 RICH #17	2233	20	27	17S	13E
19102 ^x	A MC 19102 RICH #19	2233	22			
	RICH #19/AMENDED	3934	544	27	17S	13E
19104 ^x	A MC 19104 RICH #21	2233	24			
	RICK #21/AMENDED	3934	546	27	17S	13E
19106 ^x	A MC 19106 RICH #23	2233	26			
	RICH #23/AMENDED	3934	548	27	17S	13E
19108 ^x	A MC 19108 RICH #25	2233	28			
	RICH #25/AMENDED	3934	550	27	17S	13E
19110 ^x	A MC 19110 RICH #27	2233	30			
	RICH #27/AMENDED	3934	552	34	17S	13E
19112	A MC 19111 RICH #28	2233	31			
	RICH #28/AMENDED	3934	553	34	17S	13E
	A MC 19112 RICH #29	2233	32			
	RICH #29/AMENDED	3934	554	34	17S	13E
19114 ^x	A MC 19114 RICH #31	2241	553			
	RICH #31/AMENDED	3934	556	34	17S	13E
19115	A MC 19115 RICH #32	2241	554			
	RICH #32/AMENDED	3934	557	34	17S	13E
19271 ^x	A MC 19271 ERIC #1	2220	168	33	17S	13E
	A MC 19272 ERIC #2	2220	169	33	17S	13E
19289	A MC 19273 ERIC #3	2220	170	33	17S	13E
	A MC 19274 ERIC #4	2220	171	33	17S	13E
	A MC 19275 ERIC 5	2220	172	33	17S	13E
	A MC 19276 ERIC 6	2220	173	33	17S	13E
	A MC 19277 ERIC 9	2220	174	34	17S	13E
	A MC 19278 ERIC 10	2220	175	34	17S	13E
	A MC 19279 ERIC 11	2220	176	34	17S	13E
	A MC 19280 ERIC 12	2220	177	34	17S	13E
	A MC 19281 ERIC 13	2220	178	34	17S	13E
	A MC 19282 ERIC 14	2220	179	34	17S	13E
	A MC 19283 ERIC 15	2220	180	34	17S	13E
	A MC 19284 ERIC 16	2220	181	34	17S	13E
	A MC 19285 ERIC 17	2220	182			
	ERIC 17/AMENDED	3934	526	34	17S	13E
	A MC 19286 ERIC 18	2220	183			
	ERIC 18/AMENDED	3934	527	34	17S	13E
	A MC 19287 ERIC 19	2220	184			
	ERIC 19/AMENDED	3934	528	3	18S	13E
	A MC 19288 ERIC 20	2220	185			
	ERIC 20/AMENDED	3934	529	3	18S	13E
	A MC 19289 ERIC 21	2220	186			
	ERIC 21/AMENDED	3934	530	3	18S	13E

ON computer
1-4-88 kj

8163 2426

NOTICE!!

These documents have been scanned!

Do not place un-scanned documents beneath this notice!

Do not remove this notice from this file!

GPO Jacket No. 560-102
Print Order 61549
Rise Business Services, LLC
Job=AZ15 9/23/2019



Box Number= AZ15277



Claim Begin-End: AMC019271-AMC019322

4 Annual Filings



AZ15277-3 AMC011413-AMC022807

401702
 416258
 421078
 423774
 426773
 428291
 429957
 432480
 438941
 441650
 444577
 2019

~~392440~~
 392440
 394407
 395460
 395849
 396113
 396508
 396630
 397095
 399774
 390053

141598
 19084
 19271
 267423
 343969
 354965
 389660

August 5, 2019

After recording, return to:
 Freeport-McMoRan Inc.
 Attn: C. Loder
 333 North Central Avenue
 Phoenix, AZ 85004


Bureau of Land Management
 Department of the Interior
 One N. Central Avenue
 Phoenix, AZ 85004

NOTICE OF INTENT TO HOLD MINING CLAIMS AND PAYMENT OF BLM MAINTENANCE FEE

Re: Payment of Annual Claim Maintenance Fee

Dear Sir or Madam:

This will serve as notice that Freeport-McMoRan Sierrita, Inc., whose address for purposes of this filing is Land and Water Department, 333 North Central Ave., Phoenix, Arizona 85004, intends to hold the mining claims and/or mill sites described on Exhibit A attached hereto for the assessment year ending at 12 o'clock, noon, on September 1, 2020 by payment of the annual maintenance fee of \$165 per claim or site. Payment of such amount is made herewith for such assessment year for each of the claims and sites, the name, and BLM serial number with the book and page or index number of recording of the location notice in the official records of Pima County, Arizona, of which, is set forth on Exhibit A attached hereto and by this reference incorporated herein.


 Carolyn Loder for
 Freeport-McMoRan Sierrita, Inc.


State of Arizona)
) ss.
 County of Maricopa)


RECEIVED
 STATE OFFICE
 2019 AUG 12 A 11:17
 PHOENIX, ARIZONA

The foregoing instrument was acknowledged before me on August 5th, 2019, by Carolyn Loder, on behalf of Freeport-McMoRan Sierrita, Inc.

(Seal)


 STEPHANIE D. TURTON
 Notary Public - State of Arizona
 MARICOPA COUNTY
 My Commission Expires Nov. 18, 2019


 Notary Public
 My commission expires: 11-18-2019

ENTERED
 AUG 13 2019
 BY: 

#4530100

EXHIBIT A

County: Pima

State: AZ

BLM Serial #	Claim Name	Original Recording		Amended Recording		Location
		Recording #	Page #	Recording #	Page #	
AMC 014600	ANTICIPATION #11	818	547	20140440026		SEC09-T18S-R12E
AMC 014610	BLACK JACK #1	77	289	2270	231	SEC07-T18S-R12E
AMC 014611	BLACK JACK #2	77	288	2280	467	SEC07-T18S-R12E
AMC 014612	BLACK JACK #3	77	287	2280	468	SEC07-T18S-R12E
AMC 014613	BLACK JACK #4	77	286	2280	469	SEC07-T18S-R12E
AMC 014614	BLACK JACK EXT. NO. 1	380	37	20140440027		SEC07-T18S-R12E
AMC 014615	BLACK JACK EXT. NO. 2	380	38	20140440028		SEC06-T18S-R12E
AMC 014616	BLUE BELL 1	808	587	20140440029		SEC10-T18S-R12E
AMC 014617	BLUE BELL 2	808	588	20140440030		SEC03-T18S-R12E
AMC 014618	BLUE BELL 3	808	589	20140440031		SEC03-T18S-R12E
AMC 014624	BLUE BELL 9	808	595	20140440032		SEC04-T18S-R12E
AMC 014628	BLUE BELL 13	808	599	20140440033		SEC04-T18S-R12E
AMC 014638	BOUNDARY #7	1340	322			SEC22-T18S-R12E
AMC 014639	BOUNDARY #8	1340	323			SEC22-T18S-R12E
AMC 014640	BOUNDARY #9	1340	324			SEC22-T18S-R12E
AMC 014641	BOUNDARY #10	1340	325			SEC22-T18S-R12E
AMC 014642	BOUNDARY #11	1340	326			SEC22-T18S-R12E
AMC 014643	BOUNDARY #12	1340	327			SEC22-T18S-R12E
AMC 014644	BOUNDARY #13	1340	328			SEC22-T18S-R12E
AMC 014645	BOUNDARY #14	1340	329			SEC22-T18S-R12E
AMC 014646	BOUNDARY #15	1340	330			SEC22-T18S-R12E
AMC 014647	BOUNDARY #16	1340	331			SEC22-T18S-R12E
AMC 014648	BOUNDARY #17	1340	332			SEC22-T18S-R12E
AMC 014649	BOUNDARY #18	1340	333			SEC22-T18S-R12E
AMC 014650	BOUNDARY #19	1340	334			SEC22-T18S-R12E
AMC 014651	BOUNDARY #20	1340	335			SEC22-T18S-R12E
AMC 014652	BOUNDARY #21	1340	336			SEC22-T18S-R12E
AMC 014653	BOUNDARY #22	1340	337			SEC22-T18S-R12E
AMC 014654	BOUNDARY #23 FRACTION	1340	338	20140440034		SEC22-T18S-R12E
AMC 014655	BOUNDARY #24 FRACTION	1340	339	20140440035		SEC22-T18S-R12E
AMC 014657	COPPER EMPIRE #2	638	148	20140440036		SEC09-T18S-R12E
AMC 014658	COPPER EMPIRE #3	817	51	1306	308	SEC09-T18S-R12E
AMC 014659	COPPER EMPIRE #4	817	52	1306	309	SEC09-T18S-R12E
AMC 014660	COPPER EMPIRE #5	817	53	1306	310	SEC09-T18S-R12E
AMC 014661	COPPER EMPIRE #6	817	54	1306	311	SEC09-T18S-R12E
AMC 014662	COPPER EMPIRE #7	817	55	2838	178	SEC09-T18S-R12E
AMC 014663	COPPER EMPIRE #8	817	56	1306	313	SEC09-T18S-R12E
AMC 014664	COPPER EMPIRE #9	817	57	2838	179	SEC04-T18S-R12E
AMC 014665	COPPER EMPIRE #10	817	58	20140440037		SEC10-T18S-R12E
AMC 014666	COPPER GIANT #1	638	139	20140440038		SEC05-T18S-R12E
AMC 014667	COPPER GIANT #2	638	140	20140440039		SEC04-T18S-R12E
AMC 014670	COPPER GIANT #5	638	143	20140440040		SEC05-T18S-R12E
AMC 014671	COPPER GIANT #6	638	144	2731	376	SEC05-T18S-R12E

Date: 4/30/2019

RECEIVED
STATE OFFICE

EXHIBIT A

County: Pima

State: AZ

<u>BLM Serial #</u>	<u>Claim Name</u>	<u>Original Recording</u>		<u>Amended Recording</u>		<u>Location</u>
		<u>Recording #</u>	<u>Page #</u>	<u>Recording #</u>	<u>Page #</u>	
AMC 014672	COPPER GIANT #7	638	145	2731	377	SEC05-T18S-R12E
AMC 014673	COPPER GIANT #8	638	146	2731	378	SEC05-T18S-R12E
✓ AMC 014674	COPPER JOHN EXTENSION #19	580	199	20140440041		SEC20-T18S-R12E
AMC 014679	COPPER JOHN EXTENSION #26	580	206	20140440042		SEC17-T18S-R12E
✓ AMC 014680	COPPER JOHN EXTENSION #27	580	207	20140440043		SEC20-T18S-R12E
AMC 014685	COPPER JOHN EXTENSION #35	580	215	1049	251	SEC17-T18S-R12E
AMC 014686	COPPER JOHN EXTENSION #42	784	59	2740	104	SEC09-T18S-R12E
AMC 014687	COPPER JOHN EXTENSION #43	784	60	2740	105	SEC09-T18S-R12E
AMC 014688	DEC NO. 1	2241	152			SEC07-T18S-R12E
AMC 014689	DEC NO. 2	2241	153			SEC07-T18S-R12E
AMC 014690	ESCONDIDO #1	76	623	1742	78	SEC18-T18S-R12E
AMC 014691	FRIJOLE	76	547	2965	149	SEC17-T18S-R12E
AMC 014692	HOPE #1	1469	28			SEC07-T18S-R12E
AMC 014693	HOPE #2	1469	27			SEC18-T18S-R12E
AMC 014694	JULY NO 1	2331	293			SEC18-T18S-R12E
✓ AMC 014695	JULY NO 2	2331	292			SEC18-T18S-R12E
AMC 014697	LUCKY BOY #1	76	547	1742	76	SEC18-T18S-R12E
AMC 014698	MAY 1	1756	197	2838	177	SEC09-T18S-R12E
AMC 014699	MAY BIRD #2	890	286	2485	333	SEC12-T18S-R11E
AMC 014700	MAY BIRD #3	890	287	2485	334	SEC12-T18S-R11E
AMC 014701	MAY BIRD #4	890	288	2485	335	SEC12-T18S-R11E
AMC 014702	MAY BIRD #5	890	289	2485	336	SEC12-T18S-R11E
AMC 014703	MAY BIRD #6	890	290	2485	337	SEC12-T18S-R11E
AMC 014704	MAY BIRD #7	890	291	2485	338	SEC12-T18S-R11E
AMC 014705	MAY BIRD #9	977	133	2485	339	SEC12-T18S-R11E
AMC 014706	MAY BIRD #10	977	134	2485	340	SEC12-T18S-R11E
AMC 014707	MAY BIRD #11	977	135	2485	341	SEC11-T18S-R11E
AMC 014708	MAY BIRD #16	977	140	2485	342	SEC12-T18S-R11E
AMC 014709	MAY BIRD #17	977	141	2485	343	SEC12-T18S-R11E
AMC 014710	MAY BIRD #18	977	142	2485	344	SEC12-T18S-R11E
AMC 014711	MAY BIRD #19	977	143	2485	345	SEC12-T18S-R11E
AMC 014712	MAY BIRD #21	977	145	2485	346	SEC07-T18S-R12E
AMC 014713	MAY BIRD #36	1484	547	2485	347	SEC13-T18S-R11E
AMC 014714	MAY BIRD #37	1484	548	2485	348	SEC07-T18S-R12E
AMC 014715	MAY BIRD #38	1484	549	2485	349	SEC13-T18S-R11E
AMC 014716	MAY BIRD #39	1484	550	2485	350	SEC18-T18S-R12E
AMC 014717	MAY BIRD #40	1484	551	2485	351	SEC13-T18S-R11E
AMC 014718	MAY BIRD #41	1484	552	2485	352	SEC18-T18S-R12E
AMC 014719	MAY BIRD #42	1484	553	2485	353	SEC18-T18S-R12E
AMC 014720	MAY BIRD #43	1484	554	2485	354	SEC18-T18S-R12E
AMC 014721	MAY BIRD #44	1484	555	2485	355	SEC18-T18S-R12E
AMC 014722	MAY BIRD #51	1484	562	2485	356	SEC07-T18S-R12E

Date: 4/30/2019

RECEIVED
PIMA STATE OFFICE
2019 AUG 12 A 11:17

EXHIBIT A

County: Pima

State: AZ

<u>BLM Serial #</u>	<u>Claim Name</u>	<u>Original Recording</u>		<u>Amended Recording</u>		<u>Location</u>
		<u>Recording #</u>	<u>Page #</u>	<u>Recording #</u>	<u>Page #</u>	
AMC 014723	MAY BIRD #52	1484	563	2485	357	SEC12-T18S-R11E
AMC 014724	MAY BIRD #58	1484	569	2485	358	SEC06-T18S-R12E
AMC 014725	MAY BIRD #59	1484	570	20140440044		SEC06-T18S-R12E
AMC 014726	MAY BIRD #60	1484	571	2485	360	SEC06-T18S-R12E
AMC 014727	MAY BIRD #62	1484	573	2485	361	SEC06-T18S-R12E
AMC 014728	MONZONITE NO. I	1602	116			SEC04-T18S-R12E
AMC 014729	NEW YEARS EVE EXT. #12	638	131	2731	379	SEC09-T18S-R12E
AMC 014730	NEW YEARS EVE EXT. #13	638	132	2731	380	SEC09-T18S-R12E
AMC 014731	NEW YEARS EVE EXT. #14	641	66	2731	381	SEC09-T18S-R12E
AMC 014732	NEW YEARS EVE EXT. #15	638	133	2731	382	SEC09-T18S-R12E
AMC 014733	NEW YEARS EVE EXT. #16	638	138	2747	206	SEC08-T18S-R12E
AMC 014734	NEW YEARS EVE EXT. #17	638	129	2731	384	SEC08-T18S-R12E
AMC 014735	NEW YEARS EVE EXT. #18	638	135	2731	385	SEC08-T18S-R12E
AMC 014736	NEW YEARS EVE EXT. #19	638	130	2731	386	SEC09-T18S-R12E
AMC 014737	NEW YEARS EVE EXT. #20	638	134	2731	387	SEC08-T18S-R12E
AMC 014738	NEW YEARS EVE EXT. #21	638	137	2731	388	SEC04-T18S-R12E
✓ AMC 014739	NEW YEARS EVE EXT. #22	638	136	2747	205	SEC08-T18S-R12E
AMC 014750	OCTOBER NO. 2	2469	245			SEC12-T18S-R12E
AMC 014751	PANA BLANCA EXT. NO. 1	784	62	20140440051		SEC06-T18S-R12E
AMC 014752	PANA BLANCA EXT. NO. 2	784	63	20140440052		SEC07-T18S-R12E
AMC 014753	PANA BLANCA EXT. NO. 3	784	64	20140440053		SEC06-T18S-R12E
AMC 014754	PANA BLANCA EXT. NO. 4	784	65	2379	304	SEC06-T18S-R12E
AMC 014755	PANA BLANCA EXT. NO. 5	784	66	20140440054		SEC07-T18S-R12E
AMC 014756	PANA BLANCA EXTENTION #6	784	68	2379	306	SEC07-T18S-R12E
AMC 014757	PANA BLANCA EXTENTION #7	784	67	2556	375	SEC07-T18S-R12E
AMC 014758	PANA BLANCA EXT. NO. 8	784	69	2379	308	SEC12-T18S-R11E
✓ AMC 014759	P. B. NO. 2	2314	299	20140440055		SEC07-T18S-R12E
AMC 014761	P. B. NO. 8	2380	290			SEC08-T18S-R12E
AMC 014763	PLADA #1	2731	365			SEC08-T18S-R12E
AMC 014764	PLADA #2	2731	366			SEC09-T18S-R12E
AMC 014765	PLADA #3	2731	367	2747	207	SEC08-T18S-R12E
AMC 014766	PLADA #4	2731	368			SEC09-T18S-R12E
AMC 014767	PLADA #5	2731	369			SEC09-T18S-R12E
AMC 014768	PLADA #6	2731	370	2769	82	SEC09-T18S-R12E

Date: 4/30/2019

RECEIVED
STATE OFFICE

EXHIBIT A

County: Pima

State: AZ

<u>BLM Serial #</u>	<u>Claim Name</u>	<u>Original Recording</u>		<u>Amended Recording</u>		<u>Location</u>
		<u>Recording #</u>	<u>Page #</u>	<u>Recording #</u>	<u>Page #</u>	
✓ AMC 014769	QUARTZ HILL #3	1648	596	2485	362	SEC18-T18S-R12E
AMC 014771	RED HILL EXTENSION #2	512	412	20140440056		SEC20-T18S-R12E
AMC 014772	RED HILL EXTENSION #3	512	413	1049	254	SEC20-T18S-R12E
✓ AMC 014773	RED HILL EXTENSION #6	646	241	20140440057		SEC17-T18S-R12E
AMC 014778	RED HILL EXTENSION #13	646	247	1049	256	SEC17-T18S-R12E
✓ AMC 014779	RED HILL EXTENSION #17	821	78	1049	257	SEC17-T18S-R12E
AMC 014781	RESERVE NO. 7	822	486	20140440058		SEC10-T18S-R12E
AMC 014782	RESERVE NO. 8	822	487			SEC10-T18S-R12E
✓ AMC 014783	RESERVE NO. 9	822	488	20140440059		SEC10-T18S-R12E
AMC 014784	RESERVE NO. 10	822	489			SEC10-T18S-R12E
AMC 014786	RESERVE NO. 12	822	491			SEC10-T18S-R12E
✓ AMC 014787	RESERVE NO. 13	822	492	20140440060		SEC15-T18S-R12E
AMC 014788	RESERVE NO. 14	822	493			SEC10-T18S-R12E
AMC 014798	RESERVE #24	923	583	20140440061		SEC15-T18S-R12E
✓ AMC 014799	RESERVE #25	923	584	20140440062		SEC15-T18S-R12E
AMC 014801	RESERVE #27	923	586	20140440063		SEC15-T18S-R12E
AMC 014802	RESERVE #28	923	587	20140440064		SEC15-T18S-R12E
AMC 014803	RESERVE #29	935	566			SEC15-T18S-R12E
AMC 014804	RESERVE #30	923	588			SEC15-T18S-R12E
AMC 014805	RESERVE #31	923	589	20140440065		SEC15-T18S-R12E
✓ AMC 014806	RESERVE #32	923	590			SEC15-T18S-R12E
AMC 014809	RESERVE NO. 36 FRACTION	2302	215			SEC15-T18S-R12E
AMC 014810	RESERVE NO. 37 FRACTION	2302	216			SEC15-T18S-R12E
AMC 014811	RESERVE NO. 38 FRACTION	2302	217			SEC15-T18S-R12E
AMC 014812	RESERVE NO. 39 FRACTION	2302	218			SEC15-T18S-R12E
AMC 014813	SEPT. NO 4	2331	291			SEC06-T18S-R12E
AMC 014814	SEPT. NO 5	2331	290			SEC12-T18S-R11E
✓ AMC 014815	SEPT. NO 6	2331	289			SEC12-T18S-R11E
AMC 014835	VIRGINIA #1	1734	53	1746	522	SEC17-T18S-R12E
AMC 014836	VIRGINIA #2	1734	54	1746	523	SEC17-T18S-R12E
AMC 014837	VIRGINIA #3	1734	55	1746	524	SEC17-T18S-R12E
AMC 19084	Rich 1	3934	532			SEC34-T17S-R13E
AMC 19086	Rich 3	3934	534			SEC34-T17S-R13E
AMC 19088	Rich 5	3934	536			SEC34-T17S-R13E
AMC 19090	Rich 7	3934	538			SEC34-T17S-R13E
AMC 19092	Rich 9	3934	540			SEC27-T17S-R13E
AMC 19094	Rich 11	3934	542			SEC27-T17S-R13E
AMC 19096	Rich 13	2233	16			SEC27-T17S-R13E
AMC 19098	Rich 15	2233	18			SEC27-T17S-R13E
AMC 19100	Rich 17	2233	20			SEC27-T17S-R13E

Date: 4/30/2019

RECEIVED
STATE OFFICE
2019 AUG 12 11:18 AM
PHOENIX, ARIZONA

EXHIBIT A

County: Pima

State: AZ

<u>BLM Serial #</u>	<u>Claim Name</u>	<u>Original Recording</u>		<u>Amended Recording</u>		<u>Location</u>
		<u>Recording #</u>	<u>Page #</u>	<u>Recording #</u>	<u>Page #</u>	
AMC 19102	Rich 19	3934	544			SEC27-T17S-R13E
AMC 19104	Rich 21	3934	546			SEC27-T17S-R13E
AMC 19106	Rich 23	3934	548			SEC27-T17S-R13E
AMC 19108	Rich 25	3934	550			SEC27-T17S-R13E
AMC 19110	Rich 27	3934	552			SEC34-T17S-R13E
AMC 19111	Rich 28	3934	553			SEC34-T17S-R13E
AMC 19112	Rich 29	3934	554			SEC34-T17S-R13E
AMC 19114	Rich 31	3934	556			SEC34-T17S-R13E
AMC 19115	Rich 32	3934	557			SEC34-T17S-R13E
AMC 19278	Eric 10	2220	175			SEC34-T17S-R13E
AMC 19280	Eric 12	2220	177			SEC34-T17S-R13E
AMC 19282	Eric 14	2220	179			SEC34-T17S-R13E
AMC 19284	Eric 16	2220	181			SEC34-T17S-R13E
AMC 19286	Eric 18	3934	527			SEC34-T17S-R13E
AMC 19292	Eric 24	2220	189			SEC34-T17S-R13E
AMC 19294	Eric 26	2220	191			SEC34-T17S-R13E
AMC 19296	Eric 28	2220	193			SEC34-T17S-R13E
AMC 19298	Eric 30	2220	195			SEC34-T17S-R13E
AMC 19300	Eric 32	2220	197			SEC27-T17S-R13E
AMC 19302	Eric 34	2220	199			SEC27-T17S-R13E
AMC 19304	Eric 36	2220	201			SEC27-T17S-R13E
AMC 19306	Eric 38	2220	203			SEC27-T17S-R13E
AMC 19308	Eric 40	2220	205			SEC27-T17S-R13E
AMC 19310	Eric 42	2220	207			SEC27-T17S-R13E
AMC 19314	Eric 46	2238	305			SEC27-T17S-R13E
AMC 19316	Eric 48	2238	303			SEC27-T17S-R13E
AMC 19318	Eric 50	2238	301			SEC27-T17S-R13E
AMC 267429	COPPER EMPIRE #1	8011	2127			SEC09-T18S-R12E
AMC 343975	OXIDE 7	10401	217	20140440045		SEC05-T18S-R12E
AMC 343976	OXIDE 8	10401	219	20140440046		SEC05-T18S-R12E
AMC 343979	OXIDE 11	10401	225	20140440047		SEC05-T18S-R12E
AMC 343980	OXIDE 12	10401	227	20140440048		SEC05-T18S-R12E
AMC 343983	OXIDE 15	10401	233	20140440049		SEC05-T18S-R12E
AMC 343995	OXIDE 27	10401	257	20140440050		SEC05-T18S-R12E
AMC 343996	OXIDE 28	10401	259			SEC05-T18S-R12E
AMC 343997	OXIDE 29	10401	261			SEC05-T18S-R12E
AMC 343998	OXIDE 30	10401	263			SEC05-T18S-R12E
AMC 343999	OXIDE 31	10401	265			SEC05-T18S-R12E
AMC 354965	JAKE #1	11455	2469			SEC11-T18S-R12E
AMC 354966	JAKE #2	11455	2471			SEC11-T18S-R12E
AMC 354967	JAKE #3	11455	2473			SEC11-T18S-R12E
AMC 354968	JAKE #4	11455	2475			SEC11-T18S-R12E
AMC 354969	JAKE #5	11455	2477	13425	16	SEC11-T18S-R12E
AMC 354970	JAKE #6	11455	2479	13425	18	SEC11-T18S-R12E
AMC 354971	JAKE #7	11455	2481	13425	20	SEC11-T18S-R12E

Date: 4/30/2019

RECEIVED
PIMA STATE OFFICE
2019 AUG 12 11:18 AM

EXHIBIT A

County: Pima

State: AZ

<u>BLM Serial #</u>	<u>Claim Name</u>	<u>Original Recording</u>		<u>Amended Recording</u>		<u>Location</u>
		<u>Recording #</u>	<u>Page #</u>	<u>Recording #</u>	<u>Page #</u>	
AMC 354972	JAKE #8	11455	2483			SEC11-T18S-R12E
AMC 354973	JAKE #9	11455	2485			SEC11-T18S-R12E
AMC 354974	JAKE #10	11455	2487			SEC11-T18S-R12E
AMC 354975	JAKE #11	11455	2489			SEC11-T18S-R12E
AMC 354976	JAKE #12	11455	2491			SEC11-T18S-R12E
AMC 354977	JAKE #13	11455	2493	13425	22	SEC11-T18S-R12E
AMC 354978	JAKE #14	11455	2495	13425	24	SEC11-T18S-R12E
AMC 354979	JAKE #15	11455	2497	13425	26	SEC11-T18S-R12E
AMC 354980	JAKE #16	11455	2499	13425	28	SEC12-T18S-R12E
AMC 354981	JAKE #17	11455	2501	13425	30	SEC12-T18S-R12E
AMC 354982	JAKE #18	11455	2503	13425	32	SEC12-T18S-R12E
AMC 354983	JAKE #19	11455	2505	13425	34	SEC12-T18S-R12E
AMC 354984	JAKE #20	11455	2507	13425	36	SEC12-T18S-R12E
AMC 354985	JAKE #21	11455	2509	13425	38	SEC12-T18S-R12E
AMC 354986	JAKE #22	11455	2511	13425	40	SEC12-T18S-R12E
AMC 354987	JAKE #23	11455	2513	13425	42	SEC12-T18S-R12E
AMC 354988	JAKE #24	11455	2515	13425	44	SEC12-T18S-R12E
AMC 354989	JAKE #25	11455	2517	13425	46	SEC12-T18S-R12E
AMC 354990	JAKE #26	11455	2519	13425	48	SEC12-T18S-R12E
AMC 354992	JAKE #28	11455	2523	13425	50	SEC12-T18S-R12E
AMC 354993	JAKE #29	11455	2525	13425	52	SEC12-T18S-R12E
AMC 354994	JAKE #30	11455	2527	13425	54	SEC12-T18S-R12E
AMC 354995	JAKE #31	11455	2529	13425	56	SEC12-T18S-R12E
AMC 354996	JAKE #32	11455	2531	13425	58	SEC12-T18S-R12E
AMC 354997	JAKE #33	11455	2533	13425	60	SEC12-T18S-R12E
AMC 354998	JAKE #34	11455	2535	13425	62	SEC12-T18S-R12E
AMC 354999	JAKE #35	11455	2537	13478	4	SEC12-T18S-R12E
AMC 355000	JAKE #36	11455	2539	13478	2	SEC12-T18S-R12E
AMC 389694	SIR #35	13245	621			SEC01-T18S-R12E
AMC 389695	SIR #36	13245	623			SEC01-T18S-R12E
AMC 389696	SIR #37	13245	625			SEC04-T18S-R12E
AMC 389697	SIR #38	13245	627			SEC04-T18S-R12E
AMC 389698	SIR #39	13245	629			SEC04-T18S-R12E
AMC 389699	SIR #40	13245	631			SEC04-T18S-R12E
AMC 389700	SIR #41	13245	633			SEC04-T18S-R12E
AMC 389701	SIR #42	13245	635			SEC04-T18S-R12E
AMC 390053	BND #1	13258	219			SEC23-T18S-R12E
AMC 390054	BND #2	13258	221			SEC23-T18S-R12E
AMC 390055	BND #3	13258	223			SEC23-T18S-R12E
AMC 390056	BND #4	13258	225			SEC23-T18S-R12E
AMC 390057	BND #5	13258	227			SEC23-T18S-R12E
AMC 390058	BND #6	13258	229			SEC23-T18S-R12E
AMC 390059	BND #7	13258	231			SEC23-T18S-R12E
AMC 392440	CGG-1	13312	161			SEC05-T18S-R12E
AMC 394411	ANT-5	13373	37			SEC10-T18S-R12E
AMC 395462	JAKE #27R	13442	8			SEC12-T18S-R12E

RECEIVED
 STATE OFFICE
 2019 AUG 12 A 11:18
 PHOENIX, ARIZONA

Date: 4/30/2019

EXHIBIT A

County: Pima

State: AZ

<u>BLM Serial #</u>	<u>Claim Name</u>	<u>Original Recording</u>		<u>Amended Recording</u>		<u>Location</u>
		<u>Recording #</u>	<u>Page #</u>	<u>Recording #</u>	<u>Page #</u>	
AMC 395849	SIR #44	13477	139			SEC02-T18S-R12E
AMC 395850	SIR #45	13477	141			SEC02-T18S-R12E
AMC 395851	SIR #46	13477	143			SEC02-T18S-R12E
AMC 395852	SIR #47	13477	145			SEC02-T18S-R12E
AMC 395853	SIR #48	13477	147			SEC02-T18S-R12E
AMC 395854	SIR #49	13477	149			SEC02-T18S-R12E
AMC 395855	SIR #50	13477	151			SEC01-T18S-R12E
AMC 395856	SIR #51	13477	153			SEC01-T18S-R12E
AMC 395857	SIR #52	13477	155			SEC01-T18S-R12E
AMC 395858	SIR #53	13477	157			SEC01-T18S-R12E
AMC 395859	SIR #54	13477	159			SEC12-T18S-R12E
AMC 395860	SIR #55	13477	161			SEC12-T18S-R12E
AMC 395861	SIR #56	13477	163			SEC12-T18S-R12E
AMC 395862	SIR #57	13477	165			SEC12-T18S-R12E
✓ AMC 395863	SIR #58	13477	167			SEC01-T18S-R12E
AMC 396113	TATE-1	13496	484			SEC04-T18S-R12E
AMC 396114	TATE-2	13496	486			SEC04-T18S-R12E
AMC 396115	TATE-3	13496	488			SEC04-T18S-R12E
AMC 396116	TATE-4	13496	490			SEC04-T18S-R12E
AMC 396508	CONHILL-1R	13543	290			SEC18-T18S-R12E
AMC 396509	MSP-1	13543	292			SEC35-T17S-R12E
AMC 396510	MSP-2	13543	294			SEC35-T17S-R12E
AMC 396511	MSP-3	13543	296			SEC35-T17S-R12E
AMC 396512	MSP-4	13543	298			SEC35-T17S-R12E
AMC 396513	MSP-5	13543	300			SEC35-T17S-R12E
AMC 396514	MSP-6	13543	302			SEC35-T17S-R12E
AMC 396515	MSP-7	13543	304			SEC35-T17S-R12E
AMC 396516	MSP-8	13543	306			SEC35-T17S-R12E
AMC 396517	MSP-9	13543	308			SEC35-T17S-R12E
AMC 396518	MSP-10	13543	310			SEC35-T17S-R12E
AMC 396519	MSP-11	13543	312			SEC35-T17S-R12E
AMC 396520	MSP-12	13543	314			SEC35-T17S-R12E
AMC 396521	MSP-13	13543	316			SEC35-T17S-R12E
AMC 396522	MSP-14	13543	318			SEC35-T17S-R12E
AMC 396523	MSP-15	13543	320			SEC35-T17S-R12E
AMC 396524	MSP-16	13543	322			SEC35-T17S-R12E
AMC 396525	MSP-17	13543	324			SEC35-T17S-R12E
AMC 396526	MSP-18	13543	326			SEC35-T17S-R12E
AMC 396527	MSP-19	13543	328			SEC35-T17S-R12E
AMC 396528	MSP-20	13543	330			SEC35-T17S-R12E
AMC 396529	MSP-21	13543	332			SEC35-T17S-R12E
AMC 396530	MSP-22	13543	334			SEC35-T17S-R12E
AMC 396531	MSP-23	13543	336			SEC26-T17S-R12E
AMC 396532	MSP-24	13543	338			SEC26-T17S-R12E
AMC 396533	MSP-25	13543	340			SEC26-T17S-R12E
AMC 396534	MSP-26	13543	342			SEC25-T17S-R12E

RECEIVED
PIMA STATE OFFICE
AUG 12 2 11 PM '19
PHOENIX, ARIZONA

Date: 4/30/2019

EXHIBIT A

County: Pima

State: AZ

<u>BLM Serial #</u>	<u>Claim Name</u>	<u>Original Recording</u>		<u>Amended Recording</u>		<u>Location</u>
		<u>Recording #</u>	<u>Page #</u>	<u>Recording #</u>	<u>Page #</u>	
AMC 396535	MSP-27	13543	344			SEC25-T17S-R12E
AMC 396536	MSP-28	13543	346			SEC25-T17S-R12E
AMC 396537	MSP-29	13543	348			SEC25-T17S-R12E
AMC 396538	MSP-30	13543	350			SEC25-T17S-R12E
AMC 396539	MSP-31	13543	352			SEC25-T17S-R12E
AMC 396540	MSP-32	13543	354			SEC25-T17S-R12E
AMC 396541	MSP-33	13543	356			SEC25-T17S-R12E
AMC 396542	MSP-34	13543	358			SEC25-T17S-R12E
AMC 396543	MSP-35	13543	360			SEC25-T17S-R12E
AMC 396544	MSP-36	13543	362			SEC25-T17S-R12E
AMC 396545	MSP-37	13543	364			SEC25-T17S-R12E
AMC 396546	MSP-38	13543	366			SEC25-T17S-R12E
AMC 396547	MSP-39	13543	368			SEC25-T17S-R12E
AMC 396548	MSP-40	13543	370			SEC25-T17S-R12E
AMC 396549	MSP-41	13543	372			SEC25-T17S-R12E
AMC 396550	MSP-42	13543	374			SEC25-T17S-R12E
AMC 396551	MSP-43	13543	376			SEC25-T17S-R12E
AMC 396552	MSP-44	13543	378			SEC25-T17S-R12E
AMC 396553	MSP-45	13543	380			SEC25-T17S-R12E
AMC 396554	MSP-46	13543	382			SEC25-T17S-R12E
AMC 396555	MSP-47	13543	384			SEC25-T17S-R12E
AMC 396556	MSP-48	13543	386			SEC25-T17S-R12E
AMC 396557	MSP-49	13543	388			SEC25-T17S-R12E
AMC 396558	MSP-50	13543	390			SEC24-T17S-R12E
AMC 396559	MSP-51	13543	392			SEC24-T17S-R12E
AMC 396560	MSP-52	13543	394			SEC24-T17S-R12E
AMC 396561	MSP-53	13543	396			SEC24-T17S-R12E
AMC 396562	MSP-54	13543	398			SEC24-T17S-R12E
AMC 396563	MSP-55	13543	400			SEC24-T17S-R12E
AMC 396564	MSP-56	13543	402			SEC24-T17S-R12E
AMC 396565	MSP-57	13543	404			SEC24-T17S-R12E
AMC 396566	MSP-58	13543	406			SEC24-T17S-R12E
AMC 396567	MSP-59	13543	408			SEC24-T17S-R12E
AMC 396630	MSP-60	13553	298			SEC24-T17S-R12E
AMC 396631	MSP-61	13553	300			SEC24-T17S-R12E
AMC 396632	MSP-62	13553	302			SEC24-T17S-R12E
AMC 396633	MSP-63	13553	304			SEC24-T17S-R12E
AMC 396634	MSP-64	13553	306			SEC24-T17S-R12E
AMC 396635	MSP-65	13553	308			SEC24-T17S-R12E
AMC 396636	MSP-66	13553	310			SEC24-T17S-R12E
AMC 396637	MSP-67	13553	312			SEC24-T17S-R12E
AMC 396638	MSP-68	13553	314			SEC24-T17S-R12E
AMC 396639	MSP-69	13553	316			SEC19-T17S-R13E
AMC 396640	MSP-70	13553	318			SEC19-T17S-R13E
AMC 396641	MSP-71	13553	320			SEC19-T17S-R13E
AMC 396642	MSP-72	13553	322			SEC19-T17S-R13E

Date: 4/30/2019

RECEIVED
STATE OFFICE
2019 AUG 12 A 11:18
HOENIX, ARIZONA

EXHIBIT A

County: Pima

State: AZ

<u>BLM Serial #</u>	<u>Claim Name</u>	<u>Original Recording</u>		<u>Amended Recording</u>		<u>Location</u>
		<u>Recording #</u>	<u>Page #</u>	<u>Recording #</u>	<u>Page #</u>	
AMC 396643	MSP-73	13553	324			SEC19-T17S-R13E
AMC 396644	MSP-74	13553	326			SEC19-T17S-R13E
AMC 396645	MSP-75	13553	328			SEC19-T17S-R13E
AMC 396646	MSP-76	13553	330			SEC35-T17S-R12E
AMC 396647	MSP-77	13553	332			SEC35-T17S-R12E
AMC 396648	RSR-6	13553	334			SEC26-T17S-R12E
AMC 396649	RSR-8	13553	336			SEC26-T17S-R12E
AMC 396650	RSR-10	13553	338			SEC26-T17S-R12E
AMC 396651	RSR-12	13553	295			SEC26-T17S-R12E
AMC 396652	RSR-14	13553	340			SEC26-T17S-R12E
AMC 396653	RSR-16	13553	342			SEC26-T17S-R12E
AMC 396654	RSR-18	13553	344			SEC26-T17S-R12E
AMC 396655	RSR-20	13553	346			SEC26-T17S-R12E
AMC 396656	RSR-22	13553	348			SEC26-T17S-R12E
AMC 396657	RSR-23	13553	350			SEC34-T17S-R12E
AMC 396658	RSR-24	13553	352			SEC26-T17S-R12E
AMC 396659	RSR-25	13553	354			SEC34-T17S-R12E
AMC 396660	RSR-26	13553	356			SEC34-T17S-R12E
AMC 396661	RSR-27	13553	358			SEC26-T17S-R12E
AMC 396662	RSR-28	13553	360			SEC26-T17S-R12E
AMC 396663	RSR-29	13553	362			SEC26-T17S-R12E
AMC 396664	RSR-30	13553	364			SEC26-T17S-R12E
AMC 396665	RSR-31	13553	366			SEC26-T17S-R12E
AMC 396666	RSR-32	13553	368			SEC26-T17S-R12E
AMC 396667	RSR-33	13553	370			SEC26-T17S-R12E
AMC 396668	RSR-34	13553	372			SEC26-T17S-R12E
AMC 396669	RSR-35	13553	374			SEC26-T17S-R12E
AMC 396670	RSR-36	13553	376			SEC26-T17S-R12E
AMC 396671	RSR-37	13553	378			SEC26-T17S-R12E
AMC 396672	RSR-38	13553	380			SEC26-T17S-R12E
AMC 396673	RSR-39	13553	382			SEC26-T17S-R12E
AMC 396674	RSR-40	13553	384			SEC26-T17S-R12E
AMC 396675	RSR-41	13553	386			SEC26-T17S-R12E
AMC 396676	RSR-42	13553	388			SEC26-T17S-R12E
AMC 396677	RSR-43	13553	390			SEC26-T17S-R12E
AMC 396678	RSR-44	13553	392			SEC26-T17S-R12E
AMC 396679	RSR-45	13553	394			SEC26-T17S-R12E
AMC 397095	MSP-78	13605	939			SEC26-T17S-R12E
AMC 397096	MSP-79	13605	941			SEC26-T17S-R12E
AMC 397097	MSP-80	13605	943			SEC26-T17S-R12E
AMC 397098	MSP-81	13605	945			SEC26-T17S-R12E
AMC 397099	MSP-82	13605	947			SEC26-T17S-R12E
AMC 397100	MSP-83	13605	949			SEC26-T17S-R12E
AMC 397101	MSP-84	13605	951			SEC26-T17S-R12E
AMC 397102	MSP-85	13605	953			SEC25-T17S-R12E
AMC 397103	MSP-86	13605	955			SEC25-T17S-R12E

Date: 4/30/2019

RECEIVED
STATE OFFICE
2019 AUG 12 A 11:18
PHOENIX, ARIZONA

EXHIBIT A

County: Pima

State: AZ

<u>BLM Serial #</u>	<u>Claim Name</u>	<u>Original Recording</u>		<u>Amended Recording</u>		<u>Location</u>
		<u>Recording #</u>	<u>Page #</u>	<u>Recording #</u>	<u>Page #</u>	
AMC 397104	MSP-87	13605	957			SEC25-T17S-R12E
AMC 397108	MSP-91	13605	965			SEC25-T17S-R12E
AMC 397109	MSP-92	13605	967			SEC25-T17S-R12E
AMC 397110	MSP-93	13605	969			SEC25-T17S-R12E
AMC 397111	MSP-94	13605	971			SEC25-T17S-R12E
AMC 397112	MSP-95	13605	973			SEC30-T17S-R13E
AMC 397113	MSP-96	13605	975			SEC30-T17S-R13E
AMC 397114	MSP-97	13605	977			SEC30-T17S-R13E
AMC 397115	MSP-98	13605	979			SEC30-T17S-R13E
AMC 397116	MSP-99	13605	981			SEC01-T18S-R12E
AMC 397117	MSP-100	13605	983			SEC01-T18S-R12E
AMC 397118	MSP-101	13605	985			SEC20-T17S-R13E
AMC 397119	MSP-102	13605	987			SEC20-T17S-R13E
AMC 397120	MSP-103	13605	989			SEC20-T17S-R13E
AMC 397121	MSP-104	13605	991			SEC20-T17S-R13E
AMC 397122	MSP-105	13605	993			SEC20-T17S-R13E
AMC 397123	MSP-106	13605	995			SEC20-T17S-R13E
AMC 397124	MSP-107	13605	997			SEC20-T17S-R13E
AMC 397125	MSP-108	13605	999			SEC20-T17S-R13E
AMC 397126	MSP-109	13605	1001			SEC20-T17S-R13E
AMC 397127	MSP-110	13605	1003			SEC20-T17S-R13E
AMC 397128	MSP-111	13605	1005			SEC20-T17S-R13E
AMC 397129	MSP-112	13605	1007			SEC20-T17S-R13E
AMC 397130	MSP-113	13605	1009			SEC20-T17S-R13E
AMC 397131	MSP-114	13605	1011			SEC20-T17S-R13E
AMC 397132	MSP-115	13605	1013			SEC20-T17S-R13E
AMC 397133	MSP-116	13605	1015			SEC20-T17S-R13E
AMC 397134	MSP-117	13605	1017			SEC20-T17S-R13E
AMC 397135	MSP-118	13605	1019			SEC20-T17S-R13E
AMC 397136	MSP-119	13605	1021			SEC20-T17S-R13E
AMC 397137	MSP-120	13605	1023			SEC20-T17S-R13E
AMC 397138	MSP-121	13605	1025			SEC20-T17S-R13E
AMC 397139	MSP-122	13605	1027			SEC20-T17S-R13E
AMC 397140	MSP-123	13605	1029			SEC20-T17S-R13E
AMC 397141	MSP-124	13605	1031			SEC20-T17S-R13E
AMC 397142	MSP-125	13605	1033			SEC20-T17S-R13E
AMC 397143	MSP-126	13605	1035			SEC20-T17S-R13E
AMC 397144	MSP-127	13605	1037			SEC20-T17S-R13E
AMC 397145	MSP-128	13605	1039			SEC21-T17S-R13E
AMC 397146	MSP-129	13605	1041			SEC20-T17S-R13E
AMC 397147	MSP-130	13605	1043			SEC21-T17S-R13E
AMC 397148	MSP-131	13605	1045			SEC20-T17S-R13E
AMC 397149	MSP-132	13605	1047			SEC21-T17S-R13E
AMC 397150	MSP-133	13605	1049			SEC21-T17S-R13E
AMC 397152	MSP-135	13605	1053			SEC21-T17S-R13E
AMC 397154	MSP-137	13605	1057			SEC21-T17S-R13E

Date: 4/30/2019

RECEIVED
 STATE OFFICE
 2019 AUG 12 A 11:18
 HOENIX, ARIZONA

EXHIBIT A

County: Pima

State: AZ

<u>BLM Serial #</u>	<u>Claim Name</u>	<u>Original Recording</u>		<u>Amended Recording</u>		<u>Location</u>
		<u>Recording #</u>	<u>Page #</u>	<u>Recording #</u>	<u>Page #</u>	
AMC 399774	JHS-1	13763	3018			SEC30-T17S-R13E
AMC 399775	JHS-2	13763	3020			SEC30-T17S-R13E
AMC 399776	JHS-3	13763	3022			SEC30-T17S-R13E
AMC 399777	JHS-4	13763	3024			SEC30-T17S-R13E
AMC 399778	JHS-5	13763	3026			SEC30-T17S-R13E
AMC 399779	JHS-6	13763	3028			SEC30-T17S-R13E
AMC 399780	JHS-7	13763	3030			SEC30-T17S-R13E
AMC 399781	JHS-8	13763	3032			SEC30-T17S-R13E
AMC 399782	JHS-9	13763	3034			SEC30-T17S-R13E
AMC 399783	JHS-10	13763	3036			SEC30-T17S-R13E
AMC 399784	JHS-11	13763	3038			SEC30-T17S-R13E
AMC 399785	JHS-12	13763	3040			SEC30-T17S-R13E
AMC 399786	JHS-13	13763	3042			SEC25-T17S-R12E
AMC 399787	JHS-14	13763	3044			SEC01-T18S-R12E
AMC 399788	JHS-15	13763	3046			SEC01-T18S-R12E
AMC 399789	JHS-16	13763	3048			SEC01-T18S-R12E
AMC 399790	JHS-17	13763	3050			SEC12-T18S-R12E
AMC 399791	JHS-18	13763	3052			SEC12-T18S-R12E
AMC 399792	JHS-19	13763	3054			SEC27-T17S-R13E
AMC 399793	JHS-20	13763	3056			SEC27-T17S-R13E
AMC 399794	JHS-21	13763	3058			SEC27-T17S-R13E
AMC 399795	JHS-22	13763	3060			SEC34-T17S-R12E
AMC 399796	JHS-23	13763	3062			SEC34-T17S-R13E
AMC 399797	JHS-24	13763	3064			SEC34-T17S-R13E
AMC 399798	JHS-25	13763	3066			SEC34-T17S-R13E
AMC 399799	JHS-26	13763	3068			SEC34-T17S-R13E
AMC 399800	JHS-27	13763	3070			SEC25-T17S-R12E
AMC 401702	MSP 88	13871	1145			SEC25-T17S-R12E
AMC 401703	MSP 89	13871	1143			SEC25-T17S-R12E
AMC 401704	MSP 90	13871	1141			SEC25-T17S-R12E
AMC 416258	ARNI-21	20121710268				SEC07-T18S-R13E
AMC 416259	ARNI-22	20121710269				SEC07-T18S-R13E
AMC 416260	ARNI-23	20121710270				SEC07-T18S-R13E
AMC 416261	ARNI-24	20121710271				SEC07-T18S-R13E
AMC 416262	ARNI-26	20121710272				SEC01-T18S-R12E
AMC 416263	ARNI-29	20121710273				SEC04-T18S-R12E
AMC 421078	ARNI-4	20130370748				SEC36-T17S-R12E
AMC 421079	ARNI-11	20130370749				SEC36-T17S-R12E
AMC 421080	DAN-1	20130370750				SEC36-T17S-R12E
AMC 421081	DAN-2	20130370751				SEC36-T17S-R12E
AMC 421082	DIANA-1	20130370752				SEC36-T17S-R12E
AMC 421083	DIANA-2	20130370753				SEC36-T17S-R12E
AMC 421084	DIANA-3	20130370754				SEC36-T17S-R12E
AMC 421085	DIANA-4	20130370755				SEC36-T17S-R12E
AMC 421086	DIANA-5	20130370756				SEC36-T17S-R12E
AMC 421087	DIANA-6	20130370757				SEC36-T17S-R12E

Date: 4/30/2019

RECEIVED
STATE OFFICE
2019 AUG 12 A 11:18
PHOENIX, ARIZONA

EXHIBIT A

County: Pima

State: AZ

<u>BLM Serial #</u>	<u>Claim Name</u>	<u>Original Recording</u>		<u>Amended Recording</u>		<u>Location</u>
		<u>Recording #</u>	<u>Page #</u>	<u>Recording #</u>	<u>Page #</u>	
AMC 421088	DIANA-7	20130370758				SEC36-T17S-R12E
AMC 421089	DIANA-8	20130370759				SEC36-T17S-R12E
AMC 423776	TAMRA-3	20131900491				SEC04-T18S-R12E
AMC 426773	ARNI-1	20140450424				SEC04-T18S-R12E
AMC 426774	ARNI-2	20140450425				SEC04-T18S-R12E
AMC 426775	ARNI-3	20140450426				SEC04-T18S-R12E
AMC 426776	ARNI-5	20140450427				SEC04-T18S-R12E
AMC 426777	ARNI-6	20140450428				SEC04-T18S-R12E
AMC 426778	ARNI-7	20140450429				SEC04-T18S-R12E
AMC 426779	ARNI-8	20140450430				SEC05-T18S-R12E
AMC 426780	ARNI-9	20140450431				SEC05-T18S-R12E
AMC 426781	ARNI-10	20140450432				SEC05-T18S-R12E
AMC 426782	ARNI-12	20140450433				SEC05-T18S-R12E
AMC 426783	ARNI-13	20140450434				SEC04-T18S-R12E
AMC 426784	ARNI-14	20140450435				SEC04-T18S-R12E
AMC 426785	ARNI-15	20140450436				SEC04-T18S-R12E
AMC 426786	ARNI-16	20140450437				SEC03-T18S-R12E
AMC 426787	ARNI-17	20140450438				SEC10-T18S-R12E
AMC 426788	ARNI-18	20140450439				SEC09-T18S-R12E
AMC 426789	ARNI-19	20140450440				SEC10-T18S-R12E
AMC 426790	ARNI-20	20140450441				SEC15-T18S-R12E
AMC 426791	ARNI-25	20140450442				SEC15-T18S-R12E
AMC 426792	ARNI-27	20140450443				SEC15-T18S-R12E
AMC 426793	ARNI-28	20140450444				SEC15-T18S-R12E
AMC 426794	ARNI-30	20140450445				SEC15-T18S-R12E
AMC 426795	ARNI-31	20140450446				SEC16-T18S-R12E
AMC 426796	ARNI-32	20140450447				SEC22-T18S-R12E
AMC 426797	ARNI-33	20140450448				SEC22-T18S-R12E
AMC 426798	ARNI-34	20140450449				SEC17-T18S-R12E
AMC 426799	ARNI-35	20140450450				SEC17-T18S-R12E
AMC 426800	ARNI-36	20140450451				SEC17-T18S-R12E
AMC 426801	ARNI-37	20140450452				SEC10-T18S-R12E
AMC 426802	ARNI-38	20140450453				SEC15-T18S-R12E
AMC 426803	ARNI-39	20140450454				SEC17-T18S-R12E
AMC 426804	SIR-43	20140450455				SEC04-T18S-R12E
AMC 426805	SIR-44	20140450456				SEC04-T18S-R12E
AMC 426806	SIR-45	20140450457				SEC03-T18S-R12E
AMC 428291	MSP-134R	20141570607				SEC21-T17S-R13E
AMC 428292	MSP-136R	20141570608				SEC21-T17S-R13E
AMC 428293	MSP-138R	20141570609				SEC21-T17S-R13E
AMC 429957	ARNI-40	20143230506				SEC05-T18S-R12E
AMC 429958	ARNI-41	20143230507				SEC05-T18S-R12E
AMC 429959	ARNI-42	20143230508				SEC10-T18S-R12E
AMC 432480	JD-1	20151560477				SEC04-T18S-R12E
AMC 432481	JD-2	20151560478				SEC04-T18S-R12E
AMC 432482	JD-3	20151560479				SEC04-T18S-R12E

Date: 4/30/2019

RECEIVED
STATE OFFICE
AUG 12 11:18 AM
PHOENIX, ARIZONA

EXHIBIT A

County: Pima

State: AZ

<u>BLM Serial #</u>	<u>Claim Name</u>	<u>Original Recording</u>		<u>Amended Recording</u>		<u>Location</u>
		<u>Recording #</u>	<u>Page #</u>	<u>Recording #</u>	<u>Page #</u>	
AMC 432483	JD-4	20151560480				SEC04-T18S-R12E
AMC 432484	JD-5	20151560481				SEC04-T18S-R12E
AMC 432485	JD-6	20151560482				SEC04-T18S-R12E
AMC 438941	DLC-1	20162150608				SEC34-T17S-R12E
AMC 438942	DLC-2	20162150609				SEC34-T17S-R12E
AMC 438943	DLC-3	20162150610				SEC34-T17S-R12E
AMC 438944	DLC-4	20162150611				SEC34-T17S-R12E
AMC 438945	DLC-5	20162150612				SEC34-T17S-R12E
AMC 438946	DLC-6	20162150613				SEC34-T17S-R12E
AMC 438947	DLC-7	20162150614				SEC34-T17S-R12E
AMC 438948	DLC-8	20162150615				SEC34-T17S-R12E
AMC 438949	DLC-9	20162150616				SEC34-T17S-R12E
AMC 438950	DLC-10	20162150617				SEC35-T17S-R12E
AMC 441650	BFD-1	20170410409				SEC35-T17S-R12E
AMC 441651	BFD-2	20170410410				SEC35-T17S-R12E
AMC 444577	TAMRA-1R	20171500704				SEC04-T18S-R12E
AMC 444578	TAMRA-2R	20171500705				SEC04-T18S-R12E
No. Of Claims	543					

PHOENIX, ARIZONA

2019 AUG 12 A 11: 18

RECEIVED
STATE OFFICE

United States Department of the Interior
Bureau of Land Management
 DIV OF LANDS, MINRLS & ENERGY
 ONE N CENTRAL AVE
 PHOENIX, AZ 85004 -4427
 Phone: 602-417-9200

Receipt	
No:	4530100

Transaction #: 4650935
Date of Transaction: 08/12/2019
CUSTOMER:
FREEPORT MCMORAN INC 333 N CENTRAL AVE PHOENIX,AZ 85004-2121 US

LINE #	QTY	DESCRIPTION	REMARKS	UNIT PRICE	TOTAL
1	1.00	LOCATABLE MINERALS / MINING CLAIMS- NOT NEW-UNADJUD,ONE AUTH NO. ONLY / MINING CLAIM MONEY RECEIVED CASES: AMC14600/\$89595.00	MAINT 2020	- n/a -	89595.00
TOTAL:					\$89,595.00

PAYMENT INFORMATION			
1	AMOUNT:	89595.00	POSTMARKED: N/A
	TYPE:	CHECK	RECEIVED: 08/12/2019
	CHECK NO:	0000925048	
	NAME:	FREEPORT MCMORAN INC 333 N CENTRAL AVE PHOENIX AZ 85004-2121 US	

REMARKS

This receipt was generated by the automated BLM Collections and Billing System and is a paper representation of a portion of the official electronic record contained therein.

14598
19084
19271

July 23, 2018

After recording, return to:
Freeport-McMoRan Inc.
Attn: C. Loder
333 North Central Avenue
Phoenix, AZ 85004

Bureau of Land Management
Department of the Interior
One N. Central Avenue
Phoenix, AZ 85004

396630	392440	267423
397095	394407	343969
399774	395460	354965
401702	395849	389660
416258	396113	2018
421078	396508	390053
423774		

NOTICE OF INTENT TO HOLD MINING CLAIMS AND PAYMENT OF BLM


MAINTENANCE FEE

Re: Payment of Annual Claim Maintenance Fee

Dear Sir or Madam:

444577	432480	426773
	438941	428291
	441650	429957

This will serve as notice that Freeport-McMoRan Sierrita, Inc., whose address for purposes of this filing is Land and Water Department, 333 North Central Ave., Phoenix, Arizona 85004, intends to hold the mining claims and/or mill sites described on Exhibit A attached hereto for the assessment year ending at 12 o'clock, noon, on September 1, 2019 by payment of the annual maintenance fee of \$155 per claim or site. Payment of such amount is made herewith for such assessment year for each of the claims and sites, the name, and BLM serial number with the book and page or index number of recording of the location notice in the official records of Pima County, Arizona, of which, is set forth on Exhibit A attached hereto and by this reference incorporated herein.





Carolyn Loder for
Freeport-McMoRan Sierrita, Inc.

State of Arizona)
) ss.
County of Maricopa)

The foregoing instrument was acknowledged before me on July 23rd, 2018, by Carolyn Loder, on behalf of Freeport-McMoRan Sierrita, Inc.

(Seal)





Notary Public
My commission expires: 11/18/19

NO. OF CLAIMS 543
AMOUNT \$84165.
RECEIPT NO. 4219948
INIT CL




EXHIBIT A

County: Pima

State: AZ

BLM Serial #	Claim Name	Original Recording		Amended Recording		Location
		Recording #	Page #	Recording #	Page #	
AMC 014600	ANTICIPATION #11	818	547	20140440026		SEC09-T18S-R12E
AMC 014610	BLACK JACK #1	77	289	2270	231	SEC07-T18S-R12E
AMC 014611	BLACK JACK #2	77	288	2280	467	SEC07-T18S-R12E
AMC 014612	BLACK JACK #3	77	287	2280	468	SEC07-T18S-R12E
AMC 014613	BLACK JACK #4	77	286	2280	469	SEC07-T18S-R12E
AMC 014614	BLACK JACK EXT. NO. 1	380	37	20140440027		SEC07-T18S-R12E
AMC 014615	BLACK JACK EXT. NO. 2	380	38	20140440028		SEC06-T18S-R12E
AMC 014616	BLUE BELL 1	808	587	20140440029		SEC10-T18S-R12E
AMC 014617	BLUE BELL 2	808	588	20140440030		SEC03-T18S-R12E
AMC 014618	BLUE BELL 3	808	589	20140440031		SEC03-T18S-R12E
AMC 014624	BLUE BELL 9	808	595	20140440032		SEC04-T18S-R12E
AMC 014628	BLUE BELL 13	808	599	20140440033		SEC04-T18S-R12E
AMC 014638	BOUNDARY #7	1340	322			SEC22-T18S-R12E
AMC 014639	BOUNDARY #8	1340	323			SEC22-T18S-R12E
AMC 014640	BOUNDARY #9	1340	324			SEC22-T18S-R12E
AMC 014641	BOUNDARY #10	1340	325			SEC22-T18S-R12E
AMC 014642	BOUNDARY #11	1340	326			SEC22-T18S-R12E
AMC 014643	BOUNDARY #12	1340	327			SEC22-T18S-R12E
AMC 014644	BOUNDARY #13	1340	328			SEC22-T18S-R12E
AMC 014645	BOUNDARY #14	1340	329			SEC22-T18S-R12E
AMC 014646	BOUNDARY #15	1340	330			SEC22-T18S-R12E
AMC 014647	BOUNDARY #16	1340	331			SEC22-T18S-R12E
AMC 014648	BOUNDARY #17	1340	332			SEC22-T18S-R12E
AMC 014649	BOUNDARY #18	1340	333			SEC22-T18S-R12E
AMC 014650	BOUNDARY #19	1340	334			SEC22-T18S-R12E
AMC 014651	BOUNDARY #20	1340	335			SEC22-T18S-R12E
AMC 014652	BOUNDARY #21	1340	336			SEC22-T18S-R12E
AMC 014653	BOUNDARY #22	1340	337			SEC22-T18S-R12E
AMC 014654	BOUNDARY #23 FRACTION	1340	338	20140440034		SEC22-T18S-R12E
AMC 014655	BOUNDARY #24 FRACTION	1340	339	20140440035		SEC22-T18S-R12E
AMC 014657	COPPER EMPIRE #2	638	148	20140440036		SEC09-T18S-R12E
AMC 014658	COPPER EMPIRE #3	817	51	1306	308	SEC09-T18S-R12E
AMC 014659	COPPER EMPIRE #4	817	52	1306	309	SEC09-T18S-R12E
AMC 014660	COPPER EMPIRE #5	817	53	1306	310	SEC09-T18S-R12E
AMC 014661	COPPER EMPIRE #6	817	54	1306	311	SEC09-T18S-R12E
AMC 014662	COPPER EMPIRE #7	817	55	2838	178	SEC09-T18S-R12E

Date: 10/30/2017

EXHIBIT A

County: Pima

State: AZ

<u>BLM Serial #</u>	<u>Claim Name</u>	<u>Original Recording</u>		<u>Amended Recording</u>		<u>Location</u>
		<u>Recording #</u>	<u>Page #</u>	<u>Recording #</u>	<u>Page #</u>	
AMC 014663	COPPER EMPIRE #8	817	56	1306	313	SEC09-T18S-R12E
AMC 014664	COPPER EMPIRE #9	817	57	2838	179	SEC04-T18S-R12E
AMC 014665	COPPER EMPIRE #10	817	58	20140440037		SEC10-T18S-R12E
AMC 014666	COPPER GIANT #1	638	139	20140440038		SEC05-T18S-R12E
AMC 014667	COPPER GIANT #2	638	140	20140440039		SEC04-T18S-R12E
AMC 014670	COPPER GIANT #5	638	143	20140440040		SEC05-T18S-R12E
AMC 014671	COPPER GIANT #6	638	144	2731	376	SEC05-T18S-R12E
AMC 014672	COPPER GIANT #7	638	145	2731	377	SEC05-T18S-R12E
AMC 014673	COPPER GIANT #8	638	146	2731	378	SEC05-T18S-R12E
AMC 014674	COPPER JOHN EXTENSION #19	580	199	20140440041		SEC20-T18S-R12E
AMC 014679	COPPER JOHN EXTENSION #26	580	206	20140440042		SEC17-T18S-R12E
AMC 014680	COPPER JOHN EXTENSION #27	580	207	20140440043		SEC20-T18S-R12E
AMC 014685	COPPER JOHN EXTENSION #35	580	215	1049	251	SEC17-T18S-R12E
AMC 014686	COPPER JOHN EXTENSION #42	784	59	2740	104	SEC09-T18S-R12E
AMC 014687	COPPER JOHN EXTENSION #43	784	60	2740	105	SEC09-T18S-R12E
AMC 014688	DEC NO. 1	2241	152			SEC07-T18S-R12E
AMC 014689	DEC NO. 2	2241	153			SEC07-T18S-R12E
AMC 014690	ESCONDIDO #1	76	623	1742	78	SEC18-T18S-R12E
AMC 014691	FRIJOLE	76	547	2965	149	SEC17-T18S-R12E
AMC 014692	HOPE #1	1469	28			SEC07-T18S-R12E
AMC 014693	HOPE #2	1469	27			SEC18-T18S-R12E
AMC 014694	JULY NO 1	2331	293			SEC18-T18S-R12E
AMC 014695	JULY NO 2	2331	292			SEC18-T18S-R12E
AMC 014697	LUCKY BOY #1	76	547	1742	76	SEC18-T18S-R12E
AMC 014698	MAY 1	1756	197	2838	177	SEC09-T18S-R12E
AMC 014699	MAY BIRD #2	890	286	2485	333	SEC12-T18S-R11E
AMC 014700	MAY BIRD #3	890	287	2485	334	SEC12-T18S-R11E
AMC 014701	MAY BIRD #4	890	288	2485	335	SEC12-T18S-R11E
AMC 014702	MAY BIRD #5	890	289	2485	336	SEC12-T18S-R11E
AMC 014703	MAY BIRD #6	890	290	2485	337	SEC12-T18S-R11E
AMC 014704	MAY BIRD #7	890	291	2485	338	SEC12-T18S-R11E
AMC 014705	MAY BIRD #9	977	133	2485	339	SEC12-T18S-R11E
AMC 014706	MAY BIRD #10	977	134	2485	340	SEC12-T18S-R11E
AMC 014707	MAY BIRD #11	977	135	2485	341	SEC11-T18S-R11E
AMC 014708	MAY BIRD #16	977	140	2485	342	SEC12-T18S-R11E

Date: 10/30/2017

EXHIBIT A

County: Pima

State: AZ

BLM Serial #	Claim Name	Original Recording		Amended Recording		Location
		Recording #	Page #	Recording #	Page #	
AMC 014709	MAY BIRD #17	977	141	2485	343	SEC12-T18S-R11E
AMC 014710	MAY BIRD #18	977	142	2485	344	SEC12-T18S-R11E
AMC 014711	MAY BIRD #19	977	143	2485	345	SEC12-T18S-R11E
AMC 014712	MAY BIRD #21	977	145	2485	346	SEC07-T18S-R12E
AMC 014713	MAY BIRD #36	1484	547	2485	347	SEC13-T18S-R11E
AMC 014714	MAY BIRD #37	1484	548	2485	348	SEC07-T18S-R12E
AMC 014715	MAY BIRD #38	1484	549	2485	349	SEC13-T18S-R11E
AMC 014716	MAY BIRD #39	1484	550	2485	350	SEC18-T18S-R12E
AMC 014717	MAY BIRD #40	1484	551	2485	351	SEC13-T18S-R11E
AMC 014718	MAY BIRD #41	1484	552	2485	352	SEC18-T18S-R12E
AMC 014719	MAY BIRD #42	1484	553	2485	353	SEC18-T18S-R12E
AMC 014720	MAY BIRD #43	1484	554	2485	354	SEC18-T18S-R12E
AMC 014721	MAY BIRD #44	1484	555	2485	355	SEC18-T18S-R12E
AMC 014722	MAY BIRD #51	1484	562	2485	356	SEC07-T18S-R12E
AMC 014723	MAY BIRD #52	1484	563	2485	357	SEC12-T18S-R11E
AMC 014724	MAY BIRD #58	1484	569	2485	358	SEC06-T18S-R12E
AMC 014725	MAY BIRD #59	1484	570	20140440044		SEC06-T18S-R12E
AMC 014726	MAY BIRD #60	1484	571	2485	360	SEC06-T18S-R12E
AMC 014727	MAY BIRD #62	1484	573	2485	361	SEC06-T18S-R12E
AMC 014728	MONZONITE NO. 1	1602	116			SEC04-T18S-R12E
AMC 014729	NEW YEARS EVE EXT. #12	638	131	2731	379	SEC09-T18S-R12E
AMC 014730	NEW YEARS EVE EXT. #13	638	132	2731	380	SEC09-T18S-R12E
AMC 014731	NEW YEARS EVE EXT. #14	641	66	2731	381	SEC09-T18S-R12E
AMC 014732	NEW YEARS EVE EXT. #15	638	133	2731	382	SEC09-T18S-R12E
AMC 014733	NEW YEARS EVE EXT. #16	638	138	2747	206	SEC08-T18S-R12E
AMC 014734	NEW YEARS EVE EXT. #17	638	129	2731	384	SEC08-T18S-R12E
AMC 014735	NEW YEARS EVE EXT. #18	638	135	2731	385	SEC08-T18S-R12E
AMC 014736	NEW YEARS EVE EXT. #19	638	130	2731	386	SEC09-T18S-R12E
AMC 014737	NEW YEARS EVE EXT. #20	638	134	2731	387	SEC08-T18S-R12E
AMC 014738	NEW YEARS EVE EXT. #21	638	137	2731	388	SEC04-T18S-R12E
AMC 014739	NEW YEARS EVE EXT. #22	638	136	2747	205	SEC08-T18S-R12E
AMC 014750	OCTOBER NO. 2	2469	245			SEC12-T18S-R12E

Date: 10/30/2017

EXHIBIT A

County: Pima

State: AZ

BLM Serial #	Claim Name	Original Recording		Amended Recording		Location
		Recording #	Page #	Recording #	Page #	
AMC 014751 7	PANA BLANCA EXT. NO. 1	784	62	20140440051		SEC06-T18S-R12E
AMC 014752	PANA BLANCA EXT. NO. 2	784	63	20140440052		SEC07-T18S-R12E
AMC 014753	PANA BLANCA EXT. NO. 3	784	64	20140440053		SEC06-T18S-R12E
AMC 014754	PANA BLANCA EXT. NO. 4	784	65	2379	304	SEC06-T18S-R12E
AMC 014755	PANA BLANCA EXT. NO. 5	784	66	20140440054		SEC07-T18S-R12E
AMC 014756	PANA BLANCA EXTENTION #6	784	68	2379	306	SEC07-T18S-R12E
AMC 014757	PANA BLANCA EXTENTION #7	784	67	2556	375	SEC07-T18S-R12E
AMC 014758	PANA BLANCA EXT. NO. 8	784	69	2379	308	SEC12-T18S-R11E
AMC 014759 J	P. B. NO. 2	2314	299	20140440055		SEC07-T18S-R12E
AMC 014761 ←	P. B. NO. 8	2380	290			SEC08-T18S-R12E
AMC 014763 7	PLADA #1	2731	365			SEC08-T18S-R12E
AMC 014764	PLADA #2	2731	366			SEC09-T18S-R12E
AMC 014765	PLADA #3	2731	367	2747	207	SEC08-T18S-R12E
AMC 014766	PLADA #4	2731	368			SEC09-T18S-R12E
AMC 014767	PLADA #5	2731	369			SEC09-T18S-R12E
AMC 014768	PLADA #6	2731	370	2769	82	SEC09-T18S-R12E
AMC 014769 J	QUARTZ HILL #3	1648	596	2485	362	SEC18-T18S-R12E
AMC 014771 7	RED HILL EXTENSION #2	512	412	20140440056		SEC20-T18S-R12E
AMC 014772	RED HILL EXTENSION #3	512	413	1049	254	SEC20-T18S-R12E
AMC 014773 J	RED HILL EXTENSION #6	646	241	20140440057		SEC17-T18S-R12E
AMC 014778 7	RED HILL EXTENSION #13	646	247	1049	256	SEC17-T18S-R12E
AMC 014779 J	RED HILL EXTENSION #17	821	78	1049	257	SEC17-T18S-R12E
AMC 014781 7	RESERVE NO. 7	822	486	20140440058		SEC10-T18S-R12E
AMC 014782	RESERVE NO. 8	822	487			SEC10-T18S-R12E
AMC 014783	RESERVE NO. 9	822	488	20140440059		SEC10-T18S-R12E
AMC 014784 J	RESERVE NO. 10	822	489			SEC10-T18S-R12E
AMC 014786 7	RESERVE NO. 12	822	491			SEC10-T18S-R12E
AMC 014787 J	RESERVE NO. 13	822	492	20140440060		SEC15-T18S-R12E
AMC 014788 J	RESERVE NO. 14	822	493			SEC10-T18S-R12E
AMC 014798 7	RESERVE #24	923	583	20140440061		SEC15-T18S-R12E
AMC 014799 J	RESERVE #25	923	584	20140440062		SEC15-T18S-R12E

Date: 10/30/2017

EXHIBIT A

County: Pima

State: AZ

<u>BLM Serial #</u>	<u>Claim Name</u>	<u>Original Recording</u>		<u>Amended Recording</u>		<u>Location</u>
		<u>Recording #</u>	<u>Page #</u>	<u>Recording #</u>	<u>Page #</u>	
AMC 014801 7	RESERVE #27	923	586	20140440063		SEC15-T18S-R12E
AMC 014802	RESERVE #28	923	587	20140440064		SEC15-T18S-R12E
AMC 014803	RESERVE #29	935	566			SEC15-T18S-R12E
AMC 014804	RESERVE #30	923	588			SEC15-T18S-R12E
AMC 014805 J	RESERVE #31	923	589	20140440065		SEC15-T18S-R12E
AMC 014806 ←	RESERVE #32	923	590			SEC15-T18S-R12E
AMC 014809 7	RESERVE NO. 36 FRACTION	2302	215			SEC15-T18S-R12E
AMC 014810	RESERVE NO. 37 FRACTION	2302	216			SEC15-T18S-R12E
AMC 014811	RESERVE NO. 38 FRACTION	2302	217			SEC15-T18S-R12E
AMC 014812	RESERVE NO. 39 FRACTION	2302	218			SEC15-T18S-R12E
AMC 014813	SEPT. NO 4	2331	291			SEC06-T18S-R12E
AMC 014814	SEPT. NO 5	2331	290			SEC12-T18S-R11E
AMC 014815 J	SEPT. NO 6	2331	289			SEC12-T18S-R11E
AMC 014835 7	VIRGINIA #1	1734	53	1746	522	SEC17-T18S-R12E
AMC 014836	VIRGINIA #2	1734	54	1746	523	SEC17-T18S-R12E
AMC 014837 J	VIRGINIA #3	1734	55	1746	524	SEC17-T18S-R12E
AMC 19084 ←	Rich 1	3934	532			SEC34-T17S-R13E
AMC 19086 ←	Rich 3	3934	534			SEC34-T17S-R13E
AMC 19088 ←	Rich 5	3934	536			SEC34-T17S-R13E
AMC 19090 ←	Rich 7	3934	538			SEC34-T17S-R13E
AMC 19092 ←	Rich 9	3934	540			SEC27-T17S-R13E
AMC 19094 ←	Rich 11	3934	542			SEC27-T17S-R13E
AMC 19096 ←	Rich 13	2233	16			SEC27-T17S-R13E
AMC 19098 ←	Rich 15	2233	18			SEC27-T17S-R13E
AMC 19100 ←	Rich 17	2233	20			SEC27-T17S-R13E
AMC 19102 ←	Rich 19	3934	544			SEC27-T17S-R13E
AMC 19104 ←	Rich 21	3934	546			SEC27-T17S-R13E
AMC 19106 ←	Rich 23	3934	548			SEC27-T17S-R13E
AMC 19108 ←	Rich 25	3934	550			SEC27-T17S-R13E
AMC 19110 7	Rich 27	3934	552			SEC34-T17S-R13E
AMC 19111 J	Rich 28	3934	553			SEC34-T17S-R13E
AMC 19112 ←	Rich 29	3934	554			SEC34-T17S-R13E
AMC 19114 7	Rich 31	3934	556			SEC34-T17S-R13E
AMC 19115 J	Rich 32	3934	557			SEC34-T17S-R13E
AMC 19278 ←	Eric 10	2220	175			SEC34-T17S-R13E
AMC 19280 ←	Eric 12	2220	177			SEC34-T17S-R13E

Date: 10/30/2017

Page 5

EXHIBIT A

County: Pima

State: AZ

BLM Serial #	Claim Name	Original Recording		Amended Recording		Location
		Recording #	Page #	Recording #	Page #	
AMC 19282 ↵	Eric 14	2220	179			SEC34-T17S-R13E
AMC 19284 ↵	Eric 16	2220	181			SEC34-T17S-R13E
AMC 19286 ↵	Eric 18	3934	527			SEC34-T17S-R13E
AMC 19292 ↵	Eric 24	2220	189			SEC34-T17S-R13E
AMC 19294 ↵	Eric 26	2220	191			SEC34-T17S-R13E
AMC 19296 ↵	Eric 28	2220	193			SEC34-T17S-R13E
AMC 19298 ↵	Eric 30	2220	195			SEC34-T17S-R13E
AMC 19300 ↵	Eric 32	2220	197			SEC27-T17S-R13E
AMC 19302 ↵	Eric 34	2220	199			SEC27-T17S-R13E
AMC 19304 ↵	Eric 36	2220	201			SEC27-T17S-R13E
AMC 19306 ↵	Eric 38	2220	203			SEC27-T17S-R13E
AMC 19308 ↵	Eric 40	2220	205			SEC27-T17S-R13E
AMC 19310 ↵	Eric 42	2220	207			SEC27-T17S-R13E
AMC 19314 ↵	Eric 46	2238	305			SEC27-T17S-R13E
AMC 19316 ↵	Eric 48	2238	303			SEC27-T17S-R13E
AMC 19318 ↵	Eric 50	2238	301			SEC27-T17S-R13E
AMC 267429 ↵	COPPER EMPIRE #1	8011	2127			SEC09-T18S-R12E
AMC 343975 7	OXIDE 7	10401	217	20140440045		SEC05-T18S-R12E
AMC 343976 J	OXIDE 8	10401	219	20140440046		SEC05-T18S-R12E
AMC 343979 7	OXIDE 11	10401	225	20140440047		SEC05-T18S-R12E
AMC 343980 J	OXIDE 12	10401	227	20140440048		SEC05-T18S-R12E
AMC 343983 ↵	OXIDE 15	10401	233	20140440049		SEC05-T18S-R12E
AMC 343995 7	OXIDE 27	10401	257	20140440050		SEC05-T18S-R12E
AMC 343996	OXIDE 28	10401	259			SEC05-T18S-R12E
AMC 343997	OXIDE 29	10401	261			SEC05-T18S-R12E
AMC 343998	OXIDE 30	10401	263			SEC05-T18S-R12E
AMC 343999 J	OXIDE 31	10401	265			SEC05-T18S-R12E
AMC 354965 7	JAKE #1	11455	2469			SEC11-T18S-R12E
AMC 354966	JAKE #2	11455	2471			SEC11-T18S-R12E
AMC 354967	JAKE #3	11455	2473			SEC11-T18S-R12E
AMC 354968	JAKE #4	11455	2475			SEC11-T18S-R12E
AMC 354969	JAKE #5	11455	2477	13425	16	SEC11-T18S-R12E
AMC 354970	JAKE #6	11455	2479	13425	18	SEC11-T18S-R12E
AMC 354971	JAKE #7	11455	2481	13425	20	SEC11-T18S-R12E
AMC 354972	JAKE #8	11455	2483			SEC11-T18S-R12E
AMC 354973	JAKE #9	11455	2485			SEC11-T18S-R12E
AMC 354974	JAKE #10	11455	2487			SEC11-T18S-R12E
AMC 354975 J	JAKE #11	11455	2489			SEC11-T18S-R12E

Date: 10/30/2017

EXHIBIT A

County: Pima

State: AZ

BLM Serial #	Claim Name	Original Recording		Amended Recording		Location
		Recording #	Page #	Recording #	Page #	
AMC 354976	JAKE #12	11455	2491			SEC11-T18S-R12E
AMC 354977	JAKE #13	11455	2493	13425	22	SEC11-T18S-R12E
AMC 354978	JAKE #14	11455	2495	13425	24	SEC11-T18S-R12E
AMC 354979	JAKE #15	11455	2497	13425	26	SEC11-T18S-R12E
AMC 354980	JAKE #16	11455	2499	13425	28	SEC12-T18S-R12E
AMC 354981	JAKE #17	11455	2501	13425	30	SEC12-T18S-R12E
AMC 354982	JAKE #18	11455	2503	13425	32	SEC12-T18S-R12E
AMC 354983	JAKE #19	11455	2505	13425	34	SEC12-T18S-R12E
AMC 354984	JAKE #20	11455	2507	13425	36	SEC12-T18S-R12E
AMC 354985	JAKE #21	11455	2509	13425	38	SEC12-T18S-R12E
AMC 354986	JAKE #22	11455	2511	13425	40	SEC12-T18S-R12E
AMC 354987	JAKE #23	11455	2513	13425	42	SEC12-T18S-R12E
AMC 354988	JAKE #24	11455	2515	13425	44	SEC12-T18S-R12E
AMC 354989	JAKE #25	11455	2517	13425	46	SEC12-T18S-R12E
AMC 354990	JAKE #26	11455	2519	13425	48	SEC12-T18S-R12E
AMC 354992	JAKE #28	11455	2523	13425	50	SEC12-T18S-R12E
AMC 354993	JAKE #29	11455	2525	13425	52	SEC12-T18S-R12E
AMC 354994	JAKE #30	11455	2527	13425	54	SEC12-T18S-R12E
AMC 354995	JAKE #31	11455	2529	13425	56	SEC12-T18S-R12E
AMC 354996	JAKE #32	11455	2531	13425	58	SEC12-T18S-R12E
AMC 354997	JAKE #33	11455	2533	13425	60	SEC12-T18S-R12E
AMC 354998	JAKE #34	11455	2535	13425	62	SEC12-T18S-R12E
AMC 354999	JAKE #35	11455	2537	13478	4	SEC12-T18S-R12E
AMC 355000	JAKE #36	11455	2539	13478	2	SEC12-T18S-R12E
AMC 389694	SIR #35	13245	621			SEC01-T18S-R12E
AMC 389695	SIR #36	13245	623			SEC01-T18S-R12E
AMC 389696	SIR #37	13245	625			SEC04-T18S-R12E
AMC 389697	SIR #38	13245	627			SEC04-T18S-R12E
AMC 389698	SIR #39	13245	629			SEC04-T18S-R12E
AMC 389699	SIR #40	13245	631			SEC04-T18S-R12E
AMC 389700	SIR #41	13245	633			SEC04-T18S-R12E
AMC 389701	SIR #42	13245	635			SEC04-T18S-R12E
AMC 390053	BND #1	13258	219			SEC23-T18S-R12E
AMC 390054	BND #2	13258	221			SEC23-T18S-R12E
AMC 390055	BND #3	13258	223			SEC23-T18S-R12E
AMC 390056	BND #4	13258	225			SEC23-T18S-R12E
AMC 390057	BND #5	13258	227			SEC23-T18S-R12E
AMC 390058	BND #6	13258	229			SEC23-T18S-R12E

Date: 10/30/2017

Page 7

EXHIBIT A

County: Pima

State: AZ

<u>BLM Serial #</u>	<u>Claim Name</u>	<u>Original Recording</u>		<u>Amended Recording</u>		<u>Location</u>
		<u>Recording #</u>	<u>Page #</u>	<u>Recording #</u>	<u>Page #</u>	
AMC 390059 7	BND #7	13258	231			SEC23-T18S-R12E
AMC 392440 J	CGO-1	13312	161			SEC05-T18S-R12E
AMC 394411 ←	ANT-5	13373	37			SEC10-T18S-R12E
AMC 395462 ←	JAKE #27R	13442	8			SEC12-T18S-R12E
AMC 395849 7	SIR #44	13477	139			SEC02-T18S-R12E
AMC 395850	SIR #45	13477	141			SEC02-T18S-R12E
AMC 395851	SIR #46	13477	143			SEC02-T18S-R12E
AMC 395852	SIR #47	13477	145			SEC02-T18S-R12E
AMC 395853	SIR #48	13477	147			SEC02-T18S-R12E
AMC 395854	SIR #49	13477	149			SEC02-T18S-R12E
AMC 395855	SIR #50	13477	151			SEC01-T18S-R12E
AMC 395856	SIR #51	13477	153			SEC01-T18S-R12E
AMC 395857	SIR #52	13477	155			SEC01-T18S-R12E
AMC 395858	SIR #53	13477	157			SEC01-T18S-R12E
AMC 395859	SIR #54	13477	159			SEC12-T18S-R12E
AMC 395860	SIR #55	13477	161			SEC12-T18S-R12E
AMC 395861	SIR #56	13477	163			SEC12-T18S-R12E
AMC 395862	SIR #57	13477	165			SEC12-T18S-R12E
AMC 395863 J	SIR #58	13477	167			SEC01-T18S-R12E
AMC 396113 7	TATE-1	13496	484			SEC04-T18S-R12E
AMC 396114	TATE-2	13496	486			SEC04-T18S-R12E
AMC 396115	TATE-3	13496	488			SEC04-T18S-R12E
AMC 396116 J	TATE-4	13496	490			SEC04-T18S-R12E
AMC 396508 7	CONHILL-1R	13543	290			SEC18-T18S-R12E
AMC 396509	MSP-1	13543	292			SEC35-T17S-R12E
AMC 396510	MSP-2	13543	294			SEC35-T17S-R12E
AMC 396511	MSP-3	13543	296			SEC35-T17S-R12E
AMC 396512	MSP-4	13543	298			SEC35-T17S-R12E
AMC 396513	MSP-5	13543	300			SEC35-T17S-R12E
AMC 396514	MSP-6	13543	302			SEC35-T17S-R12E
AMC 396515	MSP-7	13543	304			SEC35-T17S-R12E
AMC 396516	MSP-8	13543	306			SEC35-T17S-R12E
AMC 396517	MSP-9	13543	308			SEC35-T17S-R12E
AMC 396518	MSP-10	13543	310			SEC35-T17S-R12E
AMC 396519	MSP-11	13543	312			SEC35-T17S-R12E
AMC 396520	MSP-12	13543	314			SEC35-T17S-R12E
AMC 396521	MSP-13	13543	316			SEC35-T17S-R12E
AMC 396522 J	MSP-14	13543	318			SEC35-T17S-R12E

Date: 10/30/2017

Page 8

EXHIBIT A

County: Pima

State: AZ

<u>BLM Serial #</u>	<u>Claim Name</u>	<u>Original Recording</u>		<u>Amended Recording</u>		<u>Location</u>
		<u>Recording #</u>	<u>Page #</u>	<u>Recording #</u>	<u>Page #</u>	
AMC 396523	MSP-15	13543	320			SEC35-T17S-R12E
AMC 396524	MSP-16	13543	322			SEC35-T17S-R12E
AMC 396525	MSP-17	13543	324			SEC35-T17S-R12E
AMC 396526	MSP-18	13543	326			SEC35-T17S-R12E
AMC 396527	MSP-19	13543	328			SEC35-T17S-R12E
AMC 396528	MSP-20	13543	330			SEC35-T17S-R12E
AMC 396529	MSP-21	13543	332			SEC35-T17S-R12E
AMC 396530	MSP-22	13543	334			SEC35-T17S-R12E
AMC 396531	MSP-23	13543	336			SEC26-T17S-R12E
AMC 396532	MSP-24	13543	338			SEC26-T17S-R12E
AMC 396533	MSP-25	13543	340			SEC26-T17S-R12E
AMC 396534	MSP-26	13543	342			SEC25-T17S-R12E
AMC 396535	MSP-27	13543	344			SEC25-T17S-R12E
AMC 396536	MSP-28	13543	346			SEC25-T17S-R12E
AMC 396537	MSP-29	13543	348			SEC25-T17S-R12E
AMC 396538	MSP-30	13543	350			SEC25-T17S-R12E
AMC 396539	MSP-31	13543	352			SEC25-T17S-R12E
AMC 396540	MSP-32	13543	354			SEC25-T17S-R12E
AMC 396541	MSP-33	13543	356			SEC25-T17S-R12E
AMC 396542	MSP-34	13543	358			SEC25-T17S-R12E
AMC 396543	MSP-35	13543	360			SEC25-T17S-R12E
AMC 396544	MSP-36	13543	362			SEC25-T17S-R12E
AMC 396545	MSP-37	13543	364			SEC25-T17S-R12E
AMC 396546	MSP-38	13543	366			SEC25-T17S-R12E
AMC 396547	MSP-39	13543	368			SEC25-T17S-R12E
AMC 396548	MSP-40	13543	370			SEC25-T17S-R12E
AMC 396549	MSP-41	13543	372			SEC25-T17S-R12E
AMC 396550	MSP-42	13543	374			SEC25-T17S-R12E
AMC 396551	MSP-43	13543	376			SEC25-T17S-R12E
AMC 396552	MSP-44	13543	378			SEC25-T17S-R12E
AMC 396553	MSP-45	13543	380			SEC25-T17S-R12E
AMC 396554	MSP-46	13543	382			SEC25-T17S-R12E
AMC 396555	MSP-47	13543	384			SEC25-T17S-R12E
AMC 396556	MSP-48	13543	386			SEC25-T17S-R12E
AMC 396557	MSP-49	13543	388			SEC25-T17S-R12E
AMC 396558	MSP-50	13543	390			SEC24-T17S-R12E
AMC 396559	MSP-51	13543	392			SEC24-T17S-R12E
AMC 396560	MSP-52	13543	394			SEC24-T17S-R12E

EXHIBIT A

County: Pima

State: AZ

<u>BLM Serial #</u>	<u>Claim Name</u>	<u>Original Recording</u>		<u>Amended Recording</u>		<u>Location</u>
		<u>Recording #</u>	<u>Page #</u>	<u>Recording #</u>	<u>Page #</u>	
AMC 396561	MSP-53	13543	396			SEC24-T17S-R12E
AMC 396562	MSP-54	13543	398			SEC24-T17S-R12E
AMC 396563	MSP-55	13543	400			SEC24-T17S-R12E
AMC 396564	MSP-56	13543	402			SEC24-T17S-R12E
AMC 396565	MSP-57	13543	404			SEC24-T17S-R12E
AMC 396566	MSP-58	13543	406			SEC24-T17S-R12E
AMC 396567	MSP-59	13543	408			SEC24-T17S-R12E
AMC 396630	MSP-60	13553	298			SEC24-T17S-R12E
AMC 396631	MSP-61	13553	300			SEC24-T17S-R12E
AMC 396632	MSP-62	13553	302			SEC24-T17S-R12E
AMC 396633	MSP-63	13553	304			SEC24-T17S-R12E
AMC 396634	MSP-64	13553	306			SEC24-T17S-R12E
AMC 396635	MSP-65	13553	308			SEC24-T17S-R12E
AMC 396636	MSP-66	13553	310			SEC24-T17S-R12E
AMC 396637	MSP-67	13553	312			SEC24-T17S-R12E
AMC 396638	MSP-68	13553	314			SEC24-T17S-R12E
AMC 396639	MSP-69	13553	316			SEC19-T17S-R13E
AMC 396640	MSP-70	13553	318			SEC19-T17S-R13E
AMC 396641	MSP-71	13553	320			SEC19-T17S-R13E
AMC 396642	MSP-72	13553	322			SEC19-T17S-R13E
AMC 396643	MSP-73	13553	324			SEC19-T17S-R13E
AMC 396644	MSP-74	13553	326			SEC19-T17S-R13E
AMC 396645	MSP-75	13553	328			SEC19-T17S-R13E
AMC 396646	MSP-76	13553	330			SEC35-T17S-R12E
AMC 396647	MSP-77	13553	332			SEC35-T17S-R12E
AMC 396648	RSR-6	13553	334			SEC26-T17S-R12E
AMC 396649	RSR-8	13553	336			SEC26-T17S-R12E
AMC 396650	RSR-10	13553	338			SEC26-T17S-R12E
AMC 396651	RSR-12	13553	295			SEC26-T17S-R12E
AMC 396652	RSR-14	13553	340			SEC26-T17S-R12E
AMC 396653	RSR-16	13553	342			SEC26-T17S-R12E
AMC 396654	RSR-18	13553	344			SEC26-T17S-R12E
AMC 396655	RSR-20	13553	346			SEC26-T17S-R12E
AMC 396656	RSR-22	13553	348			SEC26-T17S-R12E
AMC 396657	RSR-23	13553	350			SEC34-T17S-R12E
AMC 396658	RSR-24	13553	352			SEC26-T17S-R12E
AMC 396659	RSR-25	13553	354			SEC34-T17S-R12E
AMC 396660	RSR-26	13553	356			SEC34-T17S-R12E

EXHIBIT A

County: Pima

State: AZ

<u>BLM Serial #</u>	<u>Claim Name</u>	<u>Original Recording</u>		<u>Amended Recording</u>		<u>Location</u>
		<u>Recording #</u>	<u>Page #</u>	<u>Recording #</u>	<u>Page #</u>	
AMC 396661	RSR-27	13553	358			SEC26-T17S-R12E
AMC 396662	RSR-28	13553	360			SEC26-T17S-R12E
AMC 396663	RSR-29	13553	362			SEC26-T17S-R12E
AMC 396664	RSR-30	13553	364			SEC26-T17S-R12E
AMC 396665	RSR-31	13553	366			SEC26-T17S-R12E
AMC 396666	RSR-32	13553	368			SEC26-T17S-R12E
AMC 396667	RSR-33	13553	370			SEC26-T17S-R12E
AMC 396668	RSR-34	13553	372			SEC26-T17S-R12E
AMC 396669	RSR-35	13553	374			SEC26-T17S-R12E
AMC 396670	RSR-36	13553	376			SEC26-T17S-R12E
AMC 396671	RSR-37	13553	378			SEC26-T17S-R12E
AMC 396672	RSR-38	13553	380			SEC26-T17S-R12E
AMC 396673	RSR-39	13553	382			SEC26-T17S-R12E
AMC 396674	RSR-40	13553	384			SEC26-T17S-R12E
AMC 396675	RSR-41	13553	386			SEC26-T17S-R12E
AMC 396676	RSR-42	13553	388			SEC26-T17S-R12E
AMC 396677	RSR-43	13553	390			SEC26-T17S-R12E
AMC 396678	RSR-44	13553	392			SEC26-T17S-R12E
AMC 396679	RSR-45	13553	394			SEC26-T17S-R12E
AMC 397095	MSP-78	13605	939			SEC26-T17S-R12E
AMC 397096	MSP-79	13605	941			SEC26-T17S-R12E
AMC 397097	MSP-80	13605	943			SEC26-T17S-R12E
AMC 397098	MSP-81	13605	945			SEC26-T17S-R12E
AMC 397099	MSP-82	13605	947			SEC26-T17S-R12E
AMC 397100	MSP-83	13605	949			SEC26-T17S-R12E
AMC 397101	MSP-84	13605	951			SEC26-T17S-R12E
AMC 397102	MSP-85	13605	953			SEC25-T17S-R12E
AMC 397103	MSP-86	13605	955			SEC25-T17S-R12E
AMC 397104	MSP-87	13605	957			SEC25-T17S-R12E
AMC 397108	MSP-91	13605	965			SEC25-T17S-R12E
AMC 397109	MSP-92	13605	967			SEC25-T17S-R12E
AMC 397110	MSP-93	13605	969			SEC25-T17S-R12E
AMC 397111	MSP-94	13605	971			SEC25-T17S-R12E
AMC 397112	MSP-95	13605	973			SEC30-T17S-R13E
AMC 397113	MSP-96	13605	975			SEC30-T17S-R13E
AMC 397114	MSP-97	13605	977			SEC30-T17S-R13E
AMC 397115	MSP-98	13605	979			SEC30-T17S-R13E
AMC 397116	MSP-99	13605	981			SEC01-T18S-R12E

Date: 10/30/2017

Page 11

EXHIBIT A

County: Pima

State: AZ

<u>BLM Serial #</u>	<u>Claim Name</u>	<u>Original Recording</u>		<u>Amended Recording</u>		<u>Location</u>
		<u>Recording #</u>	<u>Page #</u>	<u>Recording #</u>	<u>Page #</u>	
AMC 397117	MSP-100	13605	983			SEC01-T18S-R12E
AMC 397118	MSP-101	13605	985			SEC20-T17S-R13E
AMC 397119	MSP-102	13605	987			SEC20-T17S-R13E
AMC 397120	MSP-103	13605	989			SEC20-T17S-R13E
AMC 397121	MSP-104	13605	991			SEC20-T17S-R13E
AMC 397122	MSP-105	13605	993			SEC20-T17S-R13E
AMC 397123	MSP-106	13605	995			SEC20-T17S-R13E
AMC 397124	MSP-107	13605	997			SEC20-T17S-R13E
AMC 397125	MSP-108	13605	999			SEC20-T17S-R13E
AMC 397126	MSP-109	13605	1001			SEC20-T17S-R13E
AMC 397127	MSP-110	13605	1003			SEC20-T17S-R13E
AMC 397128	MSP-111	13605	1005			SEC20-T17S-R13E
AMC 397129	MSP-112	13605	1007			SEC20-T17S-R13E
AMC 397130	MSP-113	13605	1009			SEC20-T17S-R13E
AMC 397131	MSP-114	13605	1011			SEC20-T17S-R13E
AMC 397132	MSP-115	13605	1013			SEC20-T17S-R13E
AMC 397133	MSP-116	13605	1015			SEC20-T17S-R13E
AMC 397134	MSP-117	13605	1017			SEC20-T17S-R13E
AMC 397135	MSP-118	13605	1019			SEC20-T17S-R13E
AMC 397136	MSP-119	13605	1021			SEC20-T17S-R13E
AMC 397137	MSP-120	13605	1023			SEC20-T17S-R13E
AMC 397138	MSP-121	13605	1025			SEC20-T17S-R13E
AMC 397139	MSP-122	13605	1027			SEC20-T17S-R13E
AMC 397140	MSP-123	13605	1029			SEC20-T17S-R13E
AMC 397141	MSP-124	13605	1031			SEC20-T17S-R13E
AMC 397142	MSP-125	13605	1033			SEC20-T17S-R13E
AMC 397143	MSP-126	13605	1035			SEC20-T17S-R13E
AMC 397144	MSP-127	13605	1037			SEC20-T17S-R13E
AMC 397145	MSP-128	13605	1039			SEC21-T17S-R13E
AMC 397146	MSP-129	13605	1041			SEC20-T17S-R13E
AMC 397147	MSP-130	13605	1043			SEC21-T17S-R13E
AMC 397148	MSP-131	13605	1045			SEC20-T17S-R13E
AMC 397149	MSP-132	13605	1047			SEC21-T17S-R13E
AMC 397150	MSP-133	13605	1049			SEC21-T17S-R13E
AMC 397152	MSP-135	13605	1053			SEC21-T17S-R13E
AMC 397154	MSP-137	13605	1057			SEC21-T17S-R13E
AMC 399774	JHS-1	13763	3018			SEC30-T17S-R13E
AMC 399775	JHS-2	13763	3020			SEC30-T17S-R13E

Date: 10/30/2017

Page 12

EXHIBIT A

County: Pima

State: AZ

<u>BLM Serial #</u>	<u>Claim Name</u>	<u>Original Recording</u>		<u>Amended Recording</u>		<u>Location</u>
		<u>Recording #</u>	<u>Page #</u>	<u>Recording #</u>	<u>Page #</u>	
AMC 399776	JHS-3	13763	3022			SEC30-T17S-R13E
AMC 399777	JHS-4	13763	3024			SEC30-T17S-R13E
AMC 399778	JHS-5	13763	3026			SEC30-T17S-R13E
AMC 399779	JHS-6	13763	3028			SEC30-T17S-R13E
AMC 399780	JHS-7	13763	3030			SEC30-T17S-R13E
AMC 399781	JHS-8	13763	3032			SEC30-T17S-R13E
AMC 399782	JHS-9	13763	3034			SEC30-T17S-R13E
AMC 399783	JHS-10	13763	3036			SEC30-T17S-R13E
AMC 399784	JHS-11	13763	3038			SEC30-T17S-R13E
AMC 399785	JHS-12	13763	3040			SEC30-T17S-R13E
AMC 399786	JHS-13	13763	3042			SEC25-T17S-R12E
AMC 399787	JHS-14	13763	3044			SEC01-T18S-R12E
AMC 399788	JHS-15	13763	3046			SEC01-T18S-R12E
AMC 399789	JHS-16	13763	3048			SEC01-T18S-R12E
AMC 399790	JHS-17	13763	3050			SEC12-T18S-R12E
AMC 399791	JHS-18	13763	3052			SEC12-T18S-R12E
AMC 399792	JHS-19	13763	3054			SEC27-T17S-R13E
AMC 399793	JHS-20	13763	3056			SEC27-T17S-R13E
AMC 399794	JHS-21	13763	3058			SEC27-T17S-R13E
AMC 399795	JHS-22	13763	3060			SEC34-T17S-R12E
AMC 399796	JHS-23	13763	3062			SEC34-T17S-R13E
AMC 399797	JHS-24	13763	3064			SEC34-T17S-R13E
AMC 399798	JHS-25	13763	3066			SEC34-T17S-R13E
AMC 399799	JHS-26	13763	3068			SEC34-T17S-R13E
AMC 399800	JHS-27	13763	3070			SEC25-T17S-R12E
AMC 401702	MSP 88	13871	1145			SEC25-T17S-R12E
AMC 401703	MSP 89	13871	1143			SEC25-T17S-R12E
AMC 401704	MSP 90	13871	1141			SEC25-T17S-R12E
AMC 416258	ARNI-21	20121710268				SEC07-T18S-R13E
AMC 416259	ARNI-22	20121710269				SEC07-T18S-R13E
AMC 416260	ARNI-23	20121710270				SEC07-T18S-R13E
AMC 416261	ARNI-24	20121710271				SEC07-T18S-R13E
AMC 416262	ARNI-26	20121710272				SEC01-T18S-R12E
AMC 416263	ARNI-29	20121710273				SEC04-T18S-R12E
AMC 421078	ARNI-4	20130370748				SEC36-T17S-R12E
AMC 421079	ARNI-11	20130370749				SEC36-T17S-R12E
AMC 421080	DAN-1	20130370750				SEC36-T17S-R12E
AMC 421081	DAN-2	20130370751				SEC36-T17S-R12E

Date: 10/30/2017

EXHIBIT A

County: Pima

State: AZ

<u>BLM Serial #</u>	<u>Claim Name</u>	<u>Original Recording</u>		<u>Amended Recording</u>		<u>Location</u>
		<u>Recording #</u>	<u>Page #</u>	<u>Recording #</u>	<u>Page #</u>	
AMC 421082	DIANA-1	20130370752				SEC36-T17S-R12E
AMC 421083	DIANA-2	20130370753				SEC36-T17S-R12E
AMC 421084	DIANA-3	20130370754				SEC36-T17S-R12E
AMC 421085	DIANA-4	20130370755				SEC36-T17S-R12E
AMC 421086	DIANA-5	20130370756				SEC36-T17S-R12E
AMC 421087	DIANA-6	20130370757				SEC36-T17S-R12E
AMC 421088	DIANA-7	20130370758				SEC36-T17S-R12E
AMC 421089	DIANA-8	20130370759				SEC36-T17S-R12E
AMC 423776	TAMRA-3	20131900491				SEC04-T18S-R12E
AMC 426773	ARNI-1	20140450424				SEC04-T18S-R12E
AMC 426774	ARNI-2	20140450425				SEC04-T18S-R12E
AMC 426775	ARNI-3	20140450426				SEC04-T18S-R12E
AMC 426776	ARNI-5	20140450427				SEC04-T18S-R12E
AMC 426777	ARNI-6	20140450428				SEC04-T18S-R12E
AMC 426778	ARNI-7	20140450429				SEC04-T18S-R12E
AMC 426779	ARNI-8	20140450430				SEC05-T18S-R12E
AMC 426780	ARNI-9	20140450431				SEC05-T18S-R12E
AMC 426781	ARNI-10	20140450432				SEC05-T18S-R12E
AMC 426782	ARNI-12	20140450433				SEC05-T18S-R12E
AMC 426783	ARNI-13	20140450434				SEC04-T18S-R12E
AMC 426784	ARNI-14	20140450435				SEC04-T18S-R12E
AMC 426785	ARNI-15	20140450436				SEC04-T18S-R12E
AMC 426786	ARNI-16	20140450437				SEC03-T18S-R12E
AMC 426787	ARNI-17	20140450438				SEC10-T18S-R12E
AMC 426788	ARNI-18	20140450439				SEC09-T18S-R12E
AMC 426789	ARNI-19	20140450440				SEC10-T18S-R12E
AMC 426790	ARNI-20	20140450441				SEC15-T18S-R12E
AMC 426791	ARNI-25	20140450442				SEC15-T18S-R12E
AMC 426792	ARNI-27	20140450443				SEC15-T18S-R12E
AMC 426793	ARNI-28	20140450444				SEC15-T18S-R12E
AMC 426794	ARNI-30	20140450445				SEC15-T18S-R12E
AMC 426795	ARNI-31	20140450446				SEC16-T18S-R12E
AMC 426796	ARNI-32	20140450447				SEC22-T18S-R12E
AMC 426797	ARNI-33	20140450448				SEC22-T18S-R12E
AMC 426798	ARNI-34	20140450449				SEC17-T18S-R12E
AMC 426799	ARNI-35	20140450450				SEC17-T18S-R12E
AMC 426800	ARNI-36	20140450451				SEC17-T18S-R12E
AMC 426801	ARNI-37	20140450452				SEC10-T18S-R12E

Date: 10/30/2017

EXHIBIT A

County: Pima

State: AZ

BLM Serial #	Claim Name	Original Recording		Amended Recording		Location
		Recording #	Page #	Recording #	Page #	
AMC 426802	ARNI-38	20140450453				SEC15-T18S-R12E
AMC 426803	ARNI-39	20140450454				SEC17-T18S-R12E
AMC 426804	SIR-43	20140450455				SEC04-T18S-R12E
AMC 426805	SIR-44	20140450456				SEC04-T18S-R12E
AMC 426806	SIR-45	20140450457				SEC03-T18S-R12E
AMC 428291	MSP-134R	20141570607				SEC21-T17S-R13E
AMC 428292	MSP-136R	20141570608				SEC21-T17S-R13E
AMC 428293	MSP-138R	20141570609				SEC21-T17S-R13E
AMC 429957	ARNI-40	20143230506				SEC05-T18S-R12E
AMC 429958	ARNI-41	20143230507				SEC05-T18S-R12E
AMC 429959	ARNI-42	20143230508				SEC10-T18S-R12E
AMC 432480	JD-1	20151560477				SEC04-T18S-R12E
AMC 432481	JD-2	20151560478				SEC04-T18S-R12E
AMC 432482	JD-3	20151560479				SEC04-T18S-R12E
AMC 432483	JD-4	20151560480				SEC04-T18S-R12E
AMC 432484	JD-5	20151560481				SEC04-T18S-R12E
AMC 432485	JD-6	20151560482				SEC04-T18S-R12E
AMC 438941	DLC-1	20162150608				SEC34-T17S-R12E
AMC 438942	DLC-2	20162150609				SEC34-T17S-R12E
AMC 438943	DLC-3	20162150610				SEC34-T17S-R12E
AMC 438944	DLC-4	20162150611				SEC34-T17S-R12E
AMC 438945	DLC-5	20162150612				SEC34-T17S-R12E
AMC 438946	DLC-6	20162150613				SEC34-T17S-R12E
AMC 438947	DLC-7	20162150614				SEC34-T17S-R12E
AMC 438948	DLC-8	20162150615				SEC34-T17S-R12E
AMC 438949	DLC-9	20162150616				SEC34-T17S-R12E
AMC 438950	DLC-10	20162150617				SEC35-T17S-R12E
AMC 441650	BFD-1	20170410409				SEC35-T17S-R12E
AMC 441651	BFD-2	20170410410				SEC35-T17S-R12E
AMC 444577	TAMRA-1R	20171500704				SEC04-T18S-R12E
AMC 444578	TAMRA-2R	20171500705				SEC04-T18S-R12E
No. Of Claims	543					

PHOENIX AREA
 2016 JUN 26 A 10 10
 10/30/2017

EXHIBIT A

County: Pima

State: AZ

BLM Serial #	Claim Name	Original Recording		Amended Recording		Location
		Recording #	Page #	Recording #	Page #	
AMC 014600	ANTICIPATION #11	818	547	20140440026		SEC09-T18S-R12E
AMC 014610	BLACK JACK #1	77	289	2270	231	SEC07-T18S-R12E
AMC 014611	BLACK JACK #2	77	288	2280	467	SEC07-T18S-R12E
AMC 014612	BLACK JACK #3	77	287	2280	468	SEC07-T18S-R12E
AMC 014613	BLACK JACK #4	77	286	2280	469	SEC07-T18S-R12E
AMC 014614	BLACK JACK EXT. NO. 1	380	37	20140440027		SEC07-T18S-R12E
AMC 014615	BLACK JACK EXT. NO. 2	380	38	20140440028		SEC06-T18S-R12E
AMC 014616	BLUE BELL 1	808	587	20140440029		SEC10-T18S-R12E
AMC 014617	BLUE BELL 2	808	588	20140440030		SEC03-T18S-R12E
AMC 014618	BLUE BELL 3	808	589	20140440031		SEC03-T18S-R12E
AMC 014624	BLUE BELL 9	808	595	20140440032		SEC04-T18S-R12E
AMC 014628	BLUE BELL 13	808	599	20140440033		SEC04-T18S-R12E
AMC 014638	BOUNDARY #7	1340	322			SEC22-T18S-R12E
AMC 014639	BOUNDARY #8	1340	323			SEC22-T18S-R12E
AMC 014640	BOUNDARY #9	1340	324			SEC22-T18S-R12E
AMC 014641	BOUNDARY #10	1340	325			SEC22-T18S-R12E
AMC 014642	BOUNDARY #11	1340	326			SEC22-T18S-R12E
AMC 014643	BOUNDARY #12	1340	327			SEC22-T18S-R12E
AMC 014644	BOUNDARY #13	1340	328			SEC22-T18S-R12E
AMC 014645	BOUNDARY #14	1340	329			SEC22-T18S-R12E
AMC 014646	BOUNDARY #15	1340	330			SEC22-T18S-R12E
AMC 014647	BOUNDARY #16	1340	331			SEC22-T18S-R12E
AMC 014648	BOUNDARY #17	1340	332			SEC22-T18S-R12E
AMC 014649	BOUNDARY #18	1340	333			SEC22-T18S-R12E
AMC 014650	BOUNDARY #19	1340	334			SEC22-T18S-R12E
AMC 014651	BOUNDARY #20	1340	335			SEC22-T18S-R12E
AMC 014652	BOUNDARY #21	1340	336			SEC22-T18S-R12E
AMC 014653	BOUNDARY #22	1340	337			SEC22-T18S-R12E
AMC 014654	BOUNDARY #23 FRACTION	1340	338	20140440034		SEC22-T18S-R12E
AMC 014655	BOUNDARY #24 FRACTION	1340	339	20140440035		SEC22-T18S-R12E
AMC 014657	COPPER EMPIRE #2	638	148	20140440036		SEC09-T18S-R12E
AMC 014658	COPPER EMPIRE #3	817	51	1306	308	SEC09-T18S-R12E
AMC 014659	COPPER EMPIRE #4	817	52	1306	309	SEC09-T18S-R12E
AMC 014660	COPPER EMPIRE #5	817	53	1306	310	SEC09-T18S-R12E
AMC 014661	COPPER EMPIRE #6	817	54	1306	311	SEC09-T18S-R12E
AMC 014662	COPPER EMPIRE #7	817	55	2838	178	SEC09-T18S-R12E

RECEIVED
PIMA AZ STATE OFFICE

Date: 6/15/2017

EXHIBIT A

County: Pima

State: AZ

BLM Serial #	Claim Name	Original Recording		Amended Recording		Location
		Recording #	Page #	Recording #	Page #	
AMC 014663	COPPER EMPIRE #8	817	56	1306	313	SEC09-T18S-R12E
AMC 014664	COPPER EMPIRE #9	817	57	2838	179	SEC04-T18S-R12E
AMC 014665	COPPER EMPIRE #10	817	58	20140440037		SEC10-T18S-R12E
AMC 014666	COPPER GIANT #1	638	139	20140440038		SEC05-T18S-R12E
AMC 014667	COPPER GIANT #2	638	140	20140440039		SEC04-T18S-R12E
AMC 014670	COPPER GIANT #5	638	143	20140440040		SEC05-T18S-R12E
AMC 014671	COPPER GIANT #6	638	144	2731	376	SEC05-T18S-R12E
AMC 014672	COPPER GIANT #7	638	145	2731	377	SEC05-T18S-R12E
AMC 014673	COPPER GIANT #8	638	146	2731	378	SEC05-T18S-R12E
AMC 014674	COPPER JOHN EXTENSION #19	580	199	20140440041		SEC20-T18S-R12E
AMC 014679	COPPER JOHN EXTENSION #26	580	206	20140440042		SEC17-T18S-R12E
AMC 014680	COPPER JOHN EXTENSION #27	580	207	20140440043		SEC20-T18S-R12E
AMC 014685	COPPER JOHN EXTENSION #35	580	215	1049	251	SEC17-T18S-R12E
AMC 014686	COPPER JOHN EXTENSION #42	784	59	2740	104	SEC09-T18S-R12E
AMC 014687	COPPER JOHN EXTENSION #43	784	60	2740	105	SEC09-T18S-R12E
AMC 014688	DEC NO. 1	2241	152			SEC07-T18S-R12E
AMC 014689	DEC NO. 2	2241	153			SEC07-T18S-R12E
AMC 014690	ESCONDIDO #1	76	623	1742	78	SEC18-T18S-R12E
AMC 014691	FRIJOLE	76	547	2965	149	SEC17-T18S-R12E
AMC 014692	HOPE #1	1469	28			SEC07-T18S-R12E
AMC 014693	HOPE #2	1469	27			SEC18-T18S-R12E
AMC 014694	JULY NO 1	2331	293			SEC18-T18S-R12E
AMC 014695	JULY NO 2	2331	292			SEC18-T18S-R12E
AMC 014697	LUCKY BOY #1	76	547	1742	76	SEC18-T18S-R12E
AMC 014698	MAY 1	1756	197	2838	177	SEC09-T18S-R12E
AMC 014699	MAY BIRD #2	890	286	2485	333	SEC12-T18S-R11E
AMC 014700	MAY BIRD #3	890	287	2485	334	SEC12-T18S-R11E
AMC 014701	MAY BIRD #4	890	288	2485	335	SEC12-T18S-R11E
AMC 014702	MAY BIRD #5	890	289	2485	336	SEC12-T18S-R11E
AMC 014703	MAY BIRD #6	890	290	2485	337	SEC12-T18S-R11E
AMC 014704	MAY BIRD #7	890	291	2485	338	SEC12-T18S-R11E
AMC 014705	MAY BIRD #9	977	133	2485	339	SEC12-T18S-R11E
AMC 014706	MAY BIRD #10	977	134	2485	340	SEC12-T18S-R11E
AMC 014707	MAY BIRD #11	977	135	2485	341	SEC11-T18S-R11E
AMC 014708	MAY BIRD #16	977	140	2485	342	SEC12-T18S-R11E

Date: 6/15/2017

RECEIVED
 PIMA COUNTY STATE OFFICE

EXHIBIT A

County: Pima

State: AZ

BLM Serial #	Claim Name	Original Recording		Amended Recording		Location
		Recording #	Page #	Recording #	Page #	
AMC 014709	MAY BIRD #17	977	141	2485	343	SEC12-T18S-R11E
AMC 014710	MAY BIRD #18	977	142	2485	344	SEC12-T18S-R11E
AMC 014711	MAY BIRD #19	977	143	2485	345	SEC12-T18S-R11E
AMC 014712	MAY BIRD #21	977	145	2485	346	SEC07-T18S-R12E
AMC 014713	MAY BIRD #36	1484	547	2485	347	SEC13-T18S-R11E
AMC 014714	MAY BIRD #37	1484	548	2485	348	SEC07-T18S-R12E
AMC 014715	MAY BIRD #38	1484	549	2485	349	SEC13-T18S-R11E
AMC 014716	MAY BIRD #39	1484	550	2485	350	SEC18-T18S-R12E
AMC 014717	MAY BIRD #40	1484	551	2485	351	SEC13-T18S-R11E
AMC 014718	MAY BIRD #41	1484	552	2485	352	SEC18-T18S-R12E
AMC 014719	MAY BIRD #42	1484	553	2485	353	SEC18-T18S-R12E
AMC 014720	MAY BIRD #43	1484	554	2485	354	SEC18-T18S-R12E
AMC 014721	MAY BIRD #44	1484	555	2485	355	SEC18-T18S-R12E
AMC 014722	MAY BIRD #51	1484	562	2485	356	SEC07-T18S-R12E
AMC 014723	MAY BIRD #52	1484	563	2485	357	SEC12-T18S-R11E
AMC 014724	MAY BIRD #58	1484	569	2485	358	SEC06-T18S-R12E
AMC 014725	MAY BIRD #59	1484	570	20140440044		SEC06-T18S-R12E
AMC 014726	MAY BIRD #60	1484	571	2485	360	SEC06-T18S-R12E
AMC 014727	MAY BIRD #62	1484	573	2485	361	SEC06-T18S-R12E
AMC 014728	MONZONITE NO. 1	1602	116			SEC04-T18S-R12E
AMC 014729	NEW YEARS EVE EXT. #12	638	131	2731	379	SEC09-T18S-R12E
AMC 014730	NEW YEARS EVE EXT. #13	638	132	2731	380	SEC09-T18S-R12E
AMC 014731	NEW YEARS EVE EXT. #14	641	66	2731	381	SEC09-T18S-R12E
AMC 014732	NEW YEARS EVE EXT. #15	638	133	2731	382	SEC09-T18S-R12E
AMC 014733	NEW YEARS EVE EXT. #16	638	138	2747	206	SEC08-T18S-R12E
AMC 014734	NEW YEARS EVE EXT. #17	638	129	2731	384	SEC08-T18S-R12E
AMC 014735	NEW YEARS EVE EXT. #18	638	135	2731	385	SEC08-T18S-R12E
AMC 014736	NEW YEARS EVE EXT. #19	638	130	2731	386	SEC09-T18S-R12E
AMC 014737	NEW YEARS EVE EXT. #20	638	134	2731	387	SEC08-T18S-R12E
AMC 014738	NEW YEARS EVE EXT. #21	638	137	2731	388	SEC04-T18S-R12E
AMC 014739	NEW YEARS EVE EXT. #22	638	136	2747	205	SEC08-T18S-R12E
AMC 014750	OCTOBER NO. 2	2469	245			SEC12-T18S-R12E

Date: 6/15/2017

RECEIVED
 PIMA COUNTY
 RECORDS & ADMINISTRATION
 600 N. GILBERT
 TULSA, AZ 85701
 520.744.1100

EXHIBIT A

County: Pima

State: AZ

BLM Serial #	Claim Name	Original Recording		Amended Recording		Location
		Recording #	Page #	Recording #	Page #	
AMC 014751	PANA BLANCA EXT. NO. 1	784	62	20140440051		SEC06-T18S-R12E
AMC 014752	PANA BLANCA EXT. NO. 2	784	63	20140440052		SEC07-T18S-R12E
AMC 014753	PANA BLANCA EXT. NO. 3	784	64	20140440053		SEC06-T18S-R12E
AMC 014754	PANA BLANCA EXT. NO. 4	784	65	2379	304	SEC06-T18S-R12E
AMC 014755	PANA BLANCA EXT. NO. 5	784	66	20140440054		SEC07-T18S-R12E
AMC 014756	PANA BLANCA EXTENTION #6	784	68	2379	306	SEC07-T18S-R12E
AMC 014757	PANA BLANCA EXTENTION #7	784	67	2556	375	SEC07-T18S-R12E
AMC 014758	PANA BLANCA EXT. NO. 8	784	69	2379	308	SEC12-T18S-R11E
AMC 014759	P. B. NO. 2	2314	299	20140440055		SEC07-T18S-R12E
AMC 014761	P. B. NO. 8	2380	290			SEC08-T18S-R12E
AMC 014763	PLADA #1	2731	365			SEC08-T18S-R12E
AMC 014764	PLADA #2	2731	366			SEC09-T18S-R12E
AMC 014765	PLADA #3	2731	367	2747	207	SEC08-T18S-R12E
AMC 014766	PLADA #4	2731	368			SEC09-T18S-R12E
AMC 014767	PLADA #5	2731	369			SEC09-T18S-R12E
AMC 014768	PLADA #6	2731	370	2769	82	SEC09-T18S-R12E
AMC 014769	QUARTZ HILL #3	1648	596	2485	362	SEC18-T18S-R12E
AMC 014771	RED HILL EXTENSION #2	512	412	20140440056		SEC20-T18S-R12E
AMC 014772	RED HILL EXTENSION #3	512	413	1049	254	SEC20-T18S-R12E
AMC 014773	RED HILL EXTENSION #6	646	241	20140440057		SEC17-T18S-R12E
AMC 014778	RED HILL EXTENSION #13	646	247	1049	256	SEC17-T18S-R12E
AMC 014779	RED HILL EXTENSION #17	821	78	1049	257	SEC17-T18S-R12E
AMC 014781	RESERVE NO. 7	822	486	20140440058		SEC10-T18S-R12E
AMC 014782	RESERVE NO. 8	822	487			SEC10-T18S-R12E
AMC 014783	RESERVE NO. 9	822	488	20140440059		SEC10-T18S-R12E
AMC 014784	RESERVE NO. 10	822	489			SEC10-T18S-R12E
AMC 014786	RESERVE NO. 12	822	491			SEC10-T18S-R12E
AMC 014787	RESERVE NO. 13	822	492	20140440060		SEC15-T18S-R12E
AMC 014788	RESERVE NO. 14	822	493			SEC10-T18S-R12E
AMC 014798	RESERVE #24	923	583	20140440061		SEC15-T18S-R12E
AMC 014799	RESERVE #25	923	584	20140440062		SEC15-T18S-R12E

Date: 6/15/2017

RECEIVED
 PIMA COUNTY
 CLERK OF SUPERIOR COURT
 2017 JUN 15 10:00 AM

EXHIBIT A

County: Pima

State: AZ

BLM Serial #	Claim Name	Original Recording		Amended Recording		Location
		Recording #	Page #	Recording #	Page #	
AMC 014801	RESERVE #27	923	586	20140440063		SEC15-T18S-R12E
AMC 014802	RESERVE #28	923	587	20140440064		SEC15-T18S-R12E
AMC 014803	RESERVE #29	935	566			SEC15-T18S-R12E
AMC 014804	RESERVE #30	923	588			SEC15-T18S-R12E
AMC 014805	RESERVE #31	923	589	20140440065		SEC15-T18S-R12E
AMC 014806	RESERVE #32	923	590			SEC15-T18S-R12E
AMC 014809	RESERVE NO. 36 FRACTION	2302	215			SEC15-T18S-R12E
AMC 014810	RESERVE NO. 37 FRACTION	2302	216			SEC15-T18S-R12E
AMC 014811	RESERVE NO. 38 FRACTION	2302	217			SEC15-T18S-R12E
AMC 014812	RESERVE NO. 39 FRACTION	2302	218			SEC15-T18S-R12E
AMC 014813	SEPT. NO 4	2331	291			SEC06-T18S-R12E
AMC 014814	SEPT. NO 5	2331	290			SEC12-T18S-R11E
AMC 014815	SEPT. NO 6	2331	289			SEC12-T18S-R11E
AMC 014835	VIRGINIA #1	1734	53	1746	522	SEC17-T18S-R12E
AMC 014836	VIRGINIA #2	1734	54	1746	523	SEC17-T18S-R12E
AMC 014837	VIRGINIA #3	1734	55	1746	524	SEC17-T18S-R12E
AMC 19084	Rich 1	3934	532			SEC34-T17S-R13E
AMC 19086	Rich 3	3934	534			SEC34-T17S-R13E
AMC 19088	Rich 5	3934	536			SEC34-T17S-R13E
AMC 19090	Rich 7	3934	538			SEC34-T17S-R13E
AMC 19092	Rich 9	3934	540			SEC27-T17S-R13E
AMC 19094	Rich 11	3934	542			SEC27-T17S-R13E
AMC 19096	Rich 13	2233	16			SEC27-T17S-R13E
AMC 19098	Rich 15	2233	18			SEC27-T17S-R13E
AMC 19100	Rich 17	2233	20			SEC27-T17S-R13E
AMC 19102	Rich 19	3934	544			SEC27-T17S-R13E
AMC 19104	Rich 21	3934	546			SEC27-T17S-R13E
AMC 19106	Rich 23	3934	548			SEC27-T17S-R13E
AMC 19108	Rich 25	3934	550			SEC27-T17S-R13E
AMC 19110	Rich 27	3934	552			SEC34-T17S-R13E
AMC 19111	Rich 28	3934	553			SEC34-T17S-R13E
AMC 19112	Rich 29	3934	554			SEC34-T17S-R13E
AMC 19114	Rich 31	3934	556			SEC34-T17S-R13E
AMC 19115	Rich 32	3934	557			SEC34-T17S-R13E
AMC 19278	Eric 10	2220	175			SEC34-T17S-R13E
AMC 19280	Eric 12	2220	177			SEC34-T17S-R13E

Date: 6/15/2017

RECEIVED
PIMA COUNTY STATE OFFICE

EXHIBIT A

County: Pima

State: AZ

BLM Serial #	Claim Name	Original Recording		Amended Recording		Location
		Recording #	Page #	Recording #	Page #	
AMC 19282	Eric 14	2220	179			SEC34-T17S-R13E
AMC 19284	Eric 16	2220	181			SEC34-T17S-R13E
AMC 19286	Eric 18	3934	527			SEC34-T17S-R13E
AMC 19292	Eric 24	2220	189			SEC34-T17S-R13E
AMC 19294	Eric 26	2220	191			SEC34-T17S-R13E
AMC 19296	Eric 28	2220	193			SEC34-T17S-R13E
AMC 19298	Eric 30	2220	195			SEC34-T17S-R13E
AMC 19300	Eric 32	2220	197			SEC27-T17S-R13E
AMC 19302	Eric 34	2220	199			SEC27-T17S-R13E
AMC 19304	Eric 36	2220	201			SEC27-T17S-R13E
AMC 19306	Eric 38	2220	203			SEC27-T17S-R13E
AMC 19308	Eric 40	2220	205			SEC27-T17S-R13E
AMC 19310	Eric 42	2220	207			SEC27-T17S-R13E
AMC 19314	Eric 46	2238	305			SEC27-T17S-R13E
AMC 19316	Eric 48	2238	303			SEC27-T17S-R13E
AMC 19318	Eric 50	2238	301			SEC27-T17S-R13E
AMC 267429	COPPER EMPIRE #1	8011	2127			SEC09-T18S-R12E
AMC 343975	OXIDE 7	10401	217	20140440045		SEC05-T18S-R12E
AMC 343976	OXIDE 8	10401	219	20140440046		SEC05-T18S-R12E
AMC 343979	OXIDE 11	10401	225	20140440047		SEC05-T18S-R12E
AMC 343980	OXIDE 12	10401	227	20140440048		SEC05-T18S-R12E
AMC 343983	OXIDE 15	10401	233	20140440049		SEC05-T18S-R12E
AMC 343995	OXIDE 27	10401	257	20140440050		SEC05-T18S-R12E
AMC 343996	OXIDE 28	10401	259			SEC05-T18S-R12E
AMC 343997	OXIDE 29	10401	261			SEC05-T18S-R12E
AMC 343998	OXIDE 30	10401	263			SEC05-T18S-R12E
AMC 343999	OXIDE 31	10401	265			SEC05-T18S-R12E
AMC 354965	JAKE #1	11455	2469			SEC11-T18S-R12E
AMC 354966	JAKE #2	11455	2471			SEC11-T18S-R12E
AMC 354967	JAKE #3	11455	2473			SEC11-T18S-R12E
AMC 354968	JAKE #4	11455	2475			SEC11-T18S-R12E
AMC 354969	JAKE #5	11455	2477	13425	16	SEC11-T18S-R12E
AMC 354970	JAKE #6	11455	2479	13425	18	SEC11-T18S-R12E
AMC 354971	JAKE #7	11455	2481	13425	20	SEC11-T18S-R12E
AMC 354972	JAKE #8	11455	2483			SEC11-T18S-R12E
AMC 354973	JAKE #9	11455	2485			SEC11-T18S-R12E
AMC 354974	JAKE #10	11455	2487			SEC11-T18S-R12E
AMC 354975	JAKE #11	11455	2489			SEC11-T18S-R12E

Date: 6/15/2017

EXHIBIT A

County: Pima

State: AZ

BLM Serial #	Claim Name	Original Recording		Amended Recording		Location
		Recording #	Page #	Recording #	Page #	
AMC 354976	JAKE #12	11455	2491			SEC11-T18S-R12E
AMC 354977	JAKE #13	11455	2493	13425	22	SEC11-T18S-R12E
AMC 354978	JAKE #14	11455	2495	13425	24	SEC11-T18S-R12E
AMC 354979	JAKE #15	11455	2497	13425	26	SEC11-T18S-R12E
AMC 354980	JAKE #16	11455	2499	13425	28	SEC12-T18S-R12E
AMC 354981	JAKE #17	11455	2501	13425	30	SEC12-T18S-R12E
AMC 354982	JAKE #18	11455	2503	13425	32	SEC12-T18S-R12E
AMC 354983	JAKE #19	11455	2505	13425	34	SEC12-T18S-R12E
AMC 354984	JAKE #20	11455	2507	13425	36	SEC12-T18S-R12E
AMC 354985	JAKE #21	11455	2509	13425	38	SEC12-T18S-R12E
AMC 354986	JAKE #22	11455	2511	13425	40	SEC12-T18S-R12E
AMC 354987	JAKE #23	11455	2513	13425	42	SEC12-T18S-R12E
AMC 354988	JAKE #24	11455	2515	13425	44	SEC12-T18S-R12E
AMC 354989	JAKE #25	11455	2517	13425	46	SEC12-T18S-R12E
AMC 354990	JAKE #26	11455	2519	13425	48	SEC12-T18S-R12E
AMC 354992	JAKE #28	11455	2523	13425	50	SEC12-T18S-R12E
AMC 354993	JAKE #29	11455	2525	13425	52	SEC12-T18S-R12E
AMC 354994	JAKE #30	11455	2527	13425	54	SEC12-T18S-R12E
AMC 354995	JAKE #31	11455	2529	13425	56	SEC12-T18S-R12E
AMC 354996	JAKE #32	11455	2531	13425	58	SEC12-T18S-R12E
AMC 354997	JAKE #33	11455	2533	13425	60	SEC12-T18S-R12E
AMC 354998	JAKE #34	11455	2535	13425	62	SEC12-T18S-R12E
AMC 354999	JAKE #35	11455	2537	13478	4	SEC12-T18S-R12E
AMC 355000	JAKE #36	11455	2539	13478	2	SEC12-T18S-R12E
AMC 389694	SIR #35	13245	621			SEC01-T18S-R12E
AMC 389695	SIR #36	13245	623			SEC01-T18S-R12E
AMC 389696	SIR #37	13245	625			SEC04-T18S-R12E
AMC 389697	SIR #38	13245	627			SEC04-T18S-R12E
AMC 389698	SIR #39	13245	629			SEC04-T18S-R12E
AMC 389699	SIR #40	13245	631			SEC04-T18S-R12E
AMC 389700	SIR #41	13245	633			SEC04-T18S-R12E
AMC 389701	SIR #42	13245	635			SEC04-T18S-R12E
AMC 390053	BND #1	13258	219			SEC23-T18S-R12E
AMC 390054	BND #2	13258	221			SEC23-T18S-R12E
AMC 390055	BND #3	13258	223			SEC23-T18S-R12E
AMC 390056	BND #4	13258	225			SEC23-T18S-R12E
AMC 390057	BND #5	13258	227			SEC23-T18S-R12E
AMC 390058	BND #6	13258	229			SEC23-T18S-R12E

Date: 6/15/2017

EXHIBIT A

County: Pima

State: AZ

BLM Serial #	Claim Name	Original Recording		Amended Recording		Location
		Recording #	Page #	Recording #	Page #	
AMC 390059	BND #7	13258	231			SEC23-T18S-R12E
AMC 392440	CGO-1	13312	161			SEC05-T18S-R12E
AMC 394411	ANT-5	13373	37			SEC10-T18S-R12E
AMC 395462	JAKE #27R	13442	8			SEC12-T18S-R12E
AMC 395849	SIR #44	13477	139			SEC02-T18S-R12E
AMC 395850	SIR #45	13477	141			SEC02-T18S-R12E
AMC 395851	SIR #46	13477	143			SEC02-T18S-R12E
AMC 395852	SIR #47	13477	145			SEC02-T18S-R12E
AMC 395853	SIR #48	13477	147			SEC02-T18S-R12E
AMC 395854	SIR #49	13477	149			SEC02-T18S-R12E
AMC 395855	SIR #50	13477	151			SEC01-T18S-R12E
AMC 395856	SIR #51	13477	153			SEC01-T18S-R12E
AMC 395857	SIR #52	13477	155			SEC01-T18S-R12E
AMC 395858	SIR #53	13477	157			SEC01-T18S-R12E
AMC 395859	SIR #54	13477	159			SEC12-T18S-R12E
AMC 395860	SIR #55	13477	161			SEC12-T18S-R12E
AMC 395861	SIR #56	13477	163			SEC12-T18S-R12E
AMC 395862	SIR #57	13477	165			SEC12-T18S-R12E
AMC 395863	SIR #58	13477	167			SEC01-T18S-R12E
AMC 396113	TATE-1	13496	484			SEC04-T18S-R12E
AMC 396114	TATE-2	13496	486			SEC04-T18S-R12E
AMC 396115	TATE-3	13496	488			SEC04-T18S-R12E
AMC 396116	TATE-4	13496	490			SEC04-T18S-R12E
AMC 396508	CONHILL-1R	13543	290			SEC18-T18S-R12E
AMC 396509	MSP-1	13543	292			SEC35-T17S-R12E
AMC 396510	MSP-2	13543	294			SEC35-T17S-R12E
AMC 396511	MSP-3	13543	296			SEC35-T17S-R12E
AMC 396512	MSP-4	13543	298			SEC35-T17S-R12E
AMC 396513	MSP-5	13543	300			SEC35-T17S-R12E
AMC 396514	MSP-6	13543	302			SEC35-T17S-R12E
AMC 396515	MSP-7	13543	304			SEC35-T17S-R12E
AMC 396516	MSP-8	13543	306			SEC35-T17S-R12E
AMC 396517	MSP-9	13543	308			SEC35-T17S-R12E
AMC 396518	MSP-10	13543	310			SEC35-T17S-R12E
AMC 396519	MSP-11	13543	312			SEC35-T17S-R12E
AMC 396520	MSP-12	13543	314			SEC35-T17S-R12E
AMC 396521	MSP-13	13543	316			SEC35-T17S-R12E
AMC 396522	MSP-14	13543	318			SEC35-T17S-R12E

Date: 6/15/2017

RECEIVED
 PIMA COUNTY STATE OFFICE
 2017 JUN 15 10:07 AM

EXHIBIT A

County: Pima

State: AZ

<u>BLM Serial #</u>	<u>Claim Name</u>	<u>Original Recording</u>		<u>Amended Recording</u>		<u>Location</u>
		<u>Recording #</u>	<u>Page #</u>	<u>Recording #</u>	<u>Page #</u>	
AMC 396523	MSP-15	13543	320			SEC35-T17S-R12E
AMC 396524	MSP-16	13543	322			SEC35-T17S-R12E
AMC 396525	MSP-17	13543	324			SEC35-T17S-R12E
AMC 396526	MSP-18	13543	326			SEC35-T17S-R12E
AMC 396527	MSP-19	13543	328			SEC35-T17S-R12E
AMC 396528	MSP-20	13543	330			SEC35-T17S-R12E
AMC 396529	MSP-21	13543	332			SEC35-T17S-R12E
AMC 396530	MSP-22	13543	334			SEC35-T17S-R12E
AMC 396531	MSP-23	13543	336			SEC26-T17S-R12E
AMC 396532	MSP-24	13543	338			SEC26-T17S-R12E
AMC 396533	MSP-25	13543	340			SEC26-T17S-R12E
AMC 396534	MSP-26	13543	342			SEC25-T17S-R12E
AMC 396535	MSP-27	13543	344			SEC25-T17S-R12E
AMC 396536	MSP-28	13543	346			SEC25-T17S-R12E
AMC 396537	MSP-29	13543	348			SEC25-T17S-R12E
AMC 396538	MSP-30	13543	350			SEC25-T17S-R12E
AMC 396539	MSP-31	13543	352			SEC25-T17S-R12E
AMC 396540	MSP-32	13543	354			SEC25-T17S-R12E
AMC 396541	MSP-33	13543	356			SEC25-T17S-R12E
AMC 396542	MSP-34	13543	358			SEC25-T17S-R12E
AMC 396543	MSP-35	13543	360			SEC25-T17S-R12E
AMC 396544	MSP-36	13543	362			SEC25-T17S-R12E
AMC 396545	MSP-37	13543	364			SEC25-T17S-R12E
AMC 396546	MSP-38	13543	366			SEC25-T17S-R12E
AMC 396547	MSP-39	13543	368			SEC25-T17S-R12E
AMC 396548	MSP-40	13543	370			SEC25-T17S-R12E
AMC 396549	MSP-41	13543	372			SEC25-T17S-R12E
AMC 396550	MSP-42	13543	374			SEC25-T17S-R12E
AMC 396551	MSP-43	13543	376			SEC25-T17S-R12E
AMC 396552	MSP-44	13543	378			SEC25-T17S-R12E
AMC 396553	MSP-45	13543	380			SEC25-T17S-R12E
AMC 396554	MSP-46	13543	382			SEC25-T17S-R12E
AMC 396555	MSP-47	13543	384			SEC25-T17S-R12E
AMC 396556	MSP-48	13543	386			SEC25-T17S-R12E
AMC 396557	MSP-49	13543	388			SEC25-T17S-R12E
AMC 396558	MSP-50	13543	390			SEC24-T17S-R12E
AMC 396559	MSP-51	13543	392			SEC24-T17S-R12E
AMC 396560	MSP-52	13543	394			SEC24-T17S-R12E

Date: 6/15/2017

RECEIVED
 PIMA COUNTY
 AZ STATE OFFICE
 6/15/2017

EXHIBIT A

County: Pima

State: AZ

<u>BLM Serial #</u>	<u>Claim Name</u>	<u>Original Recording</u>		<u>Amended Recording</u>		<u>Location</u>
		<u>Recording #</u>	<u>Page #</u>	<u>Recording #</u>	<u>Page #</u>	
AMC 396561	MSP-53	13543	396			SEC24-T17S-R12E
AMC 396562	MSP-54	13543	398			SEC24-T17S-R12E
AMC 396563	MSP-55	13543	400			SEC24-T17S-R12E
AMC 396564	MSP-56	13543	402			SEC24-T17S-R12E
AMC 396565	MSP-57	13543	404			SEC24-T17S-R12E
AMC 396566	MSP-58	13543	406			SEC24-T17S-R12E
AMC 396567	MSP-59	13543	408			SEC24-T17S-R12E
AMC 396630	MSP-60	13553	298			SEC24-T17S-R12E
AMC 396631	MSP-61	13553	300			SEC24-T17S-R12E
AMC 396632	MSP-62	13553	302			SEC24-T17S-R12E
AMC 396633	MSP-63	13553	304			SEC24-T17S-R12E
AMC 396634	MSP-64	13553	306			SEC24-T17S-R12E
AMC 396635	MSP-65	13553	308			SEC24-T17S-R12E
AMC 396636	MSP-66	13553	310			SEC24-T17S-R12E
AMC 396637	MSP-67	13553	312			SEC24-T17S-R12E
AMC 396638	MSP-68	13553	314			SEC24-T17S-R12E
AMC 396639	MSP-69	13553	316			SEC19-T17S-R13E
AMC 396640	MSP-70	13553	318			SEC19-T17S-R13E
AMC 396641	MSP-71	13553	320			SEC19-T17S-R13E
AMC 396642	MSP-72	13553	322			SEC19-T17S-R13E
AMC 396643	MSP-73	13553	324			SEC19-T17S-R13E
AMC 396644	MSP-74	13553	326			SEC19-T17S-R13E
AMC 396645	MSP-75	13553	328			SEC19-T17S-R13E
AMC 396646	MSP-76	13553	330			SEC35-T17S-R12E
AMC 396647	MSP-77	13553	332			SEC35-T17S-R12E
AMC 396648	RSR-6	13553	334			SEC26-T17S-R12E
AMC 396649	RSR-8	13553	336			SEC26-T17S-R12E
AMC 396650	RSR-10	13553	338			SEC26-T17S-R12E
AMC 396651	RSR-12	13553	295			SEC26-T17S-R12E
AMC 396652	RSR-14	13553	340			SEC26-T17S-R12E
AMC 396653	RSR-16	13553	342			SEC26-T17S-R12E
AMC 396654	RSR-18	13553	344			SEC26-T17S-R12E
AMC 396655	RSR-20	13553	346			SEC26-T17S-R12E
AMC 396656	RSR-22	13553	348			SEC26-T17S-R12E
AMC 396657	RSR-23	13553	350			SEC34-T17S-R12E
AMC 396658	RSR-24	13553	352			SEC26-T17S-R12E
AMC 396659	RSR-25	13553	354			SEC34-T17S-R12E
AMC 396660	RSR-26	13553	356			SEC34-T17S-R12E

Date: 6/15/2017

PIMA COUNTY RECEIVED
 2017 JUN 27 AM 10:11
 PIMA COUNTY OFFICE

EXHIBIT A

County: Pima

State: AZ

<u>BLM Serial #</u>	<u>Claim Name</u>	<u>Original Recording</u>		<u>Amended Recording</u>		<u>Location</u>
		<u>Recording #</u>	<u>Page #</u>	<u>Recording #</u>	<u>Page #</u>	
AMC 396661	RSR-27	13553	358			SEC26-T17S-R12E
AMC 396662	RSR-28	13553	360			SEC26-T17S-R12E
AMC 396663	RSR-29	13553	362			SEC26-T17S-R12E
AMC 396664	RSR-30	13553	364			SEC26-T17S-R12E
AMC 396665	RSR-31	13553	366			SEC26-T17S-R12E
AMC 396666	RSR-32	13553	368			SEC26-T17S-R12E
AMC 396667	RSR-33	13553	370			SEC26-T17S-R12E
AMC 396668	RSR-34	13553	372			SEC26-T17S-R12E
AMC 396669	RSR-35	13553	374			SEC26-T17S-R12E
AMC 396670	RSR-36	13553	376			SEC26-T17S-R12E
AMC 396671	RSR-37	13553	378			SEC26-T17S-R12E
AMC 396672	RSR-38	13553	380			SEC26-T17S-R12E
AMC 396673	RSR-39	13553	382			SEC26-T17S-R12E
AMC 396674	RSR-40	13553	384			SEC26-T17S-R12E
AMC 396675	RSR-41	13553	386			SEC26-T17S-R12E
AMC 396676	RSR-42	13553	388			SEC26-T17S-R12E
AMC 396677	RSR-43	13553	390			SEC26-T17S-R12E
AMC 396678	RSR-44	13553	392			SEC26-T17S-R12E
AMC 396679	RSR-45	13553	394			SEC26-T17S-R12E
AMC 397095	MSP-78	13605	939			SEC26-T17S-R12E
AMC 397096	MSP-79	13605	941			SEC26-T17S-R12E
AMC 397097	MSP-80	13605	943			SEC26-T17S-R12E
AMC 397098	MSP-81	13605	945			SEC26-T17S-R12E
AMC 397099	MSP-82	13605	947			SEC26-T17S-R12E
AMC 397100	MSP-83	13605	949			SEC26-T17S-R12E
AMC 397101	MSP-84	13605	951			SEC26-T17S-R12E
AMC 397102	MSP-85	13605	953			SEC25-T17S-R12E
AMC 397103	MSP-86	13605	955			SEC25-T17S-R12E
AMC 397104	MSP-87	13605	957			SEC25-T17S-R12E
AMC 397108	MSP-91	13605	965			SEC25-T17S-R12E
AMC 397109	MSP-92	13605	967			SEC25-T17S-R12E
AMC 397110	MSP-93	13605	969			SEC25-T17S-R12E
AMC 397111	MSP-94	13605	971			SEC25-T17S-R12E
AMC 397112	MSP-95	13605	973			SEC30-T17S-R13E
AMC 397113	MSP-96	13605	975			SEC30-T17S-R13E
AMC 397114	MSP-97	13605	977			SEC30-T17S-R13E
AMC 397115	MSP-98	13605	979			SEC30-T17S-R13E
AMC 397116	MSP-99	13605	981			SEC01-T18S-R12E

RECEIVED
 CLM
 AZ STATE DEPT OF LAND
 6/15/2017 10:00 AM

EXHIBIT A

County: Pima

State: AZ

<u>BLM Serial #</u>	<u>Claim Name</u>	<u>Original Recording</u>		<u>Amended Recording</u>		<u>Location</u>
		<u>Recording #</u>	<u>Page #</u>	<u>Recording #</u>	<u>Page #</u>	
AMC 397117	MSP-100	13605	983			SEC01-T18S-R12E
AMC 397118	MSP-101	13605	985			SEC20-T17S-R13E
AMC 397119	MSP-102	13605	987			SEC20-T17S-R13E
AMC 397120	MSP-103	13605	989			SEC20-T17S-R13E
AMC 397121	MSP-104	13605	991			SEC20-T17S-R13E
AMC 397122	MSP-105	13605	993			SEC20-T17S-R13E
AMC 397123	MSP-106	13605	995			SEC20-T17S-R13E
AMC 397124	MSP-107	13605	997			SEC20-T17S-R13E
AMC 397125	MSP-108	13605	999			SEC20-T17S-R13E
AMC 397126	MSP-109	13605	1001			SEC20-T17S-R13E
AMC 397127	MSP-110	13605	1003			SEC20-T17S-R13E
AMC 397128	MSP-111	13605	1005			SEC20-T17S-R13E
AMC 397129	MSP-112	13605	1007			SEC20-T17S-R13E
AMC 397130	MSP-113	13605	1009			SEC20-T17S-R13E
AMC 397131	MSP-114	13605	1011			SEC20-T17S-R13E
AMC 397132	MSP-115	13605	1013			SEC20-T17S-R13E
AMC 397133	MSP-116	13605	1015			SEC20-T17S-R13E
AMC 397134	MSP-117	13605	1017			SEC20-T17S-R13E
AMC 397135	MSP-118	13605	1019			SEC20-T17S-R13E
AMC 397136	MSP-119	13605	1021			SEC20-T17S-R13E
AMC 397137	MSP-120	13605	1023			SEC20-T17S-R13E
AMC 397138	MSP-121	13605	1025			SEC20-T17S-R13E
AMC 397139	MSP-122	13605	1027			SEC20-T17S-R13E
AMC 397140	MSP-123	13605	1029			SEC20-T17S-R13E
AMC 397141	MSP-124	13605	1031			SEC20-T17S-R13E
AMC 397142	MSP-125	13605	1033			SEC20-T17S-R13E
AMC 397143	MSP-126	13605	1035			SEC20-T17S-R13E
AMC 397144	MSP-127	13605	1037			SEC20-T17S-R13E
AMC 397145	MSP-128	13605	1039			SEC21-T17S-R13E
AMC 397146	MSP-129	13605	1041			SEC20-T17S-R13E
AMC 397147	MSP-130	13605	1043			SEC21-T17S-R13E
AMC 397148	MSP-131	13605	1045			SEC20-T17S-R13E
AMC 397149	MSP-132	13605	1047			SEC21-T17S-R13E
AMC 397150	MSP-133	13605	1049			SEC21-T17S-R13E
AMC 397152	MSP-135	13605	1053			SEC21-T17S-R13E
AMC 397154	MSP-137	13605	1057			SEC21-T17S-R13E
AMC 399774	JHS-1	13763	3018			SEC30-T17S-R13E
AMC 399775	JHS-2	13763	3020			SEC30-T17S-R13E

RECEIVED
PIMA AZ STATE OFFICE

EXHIBIT A

County: Pima

State: AZ

<u>BLM Serial #</u>	<u>Claim Name</u>	<u>Original Recording</u>		<u>Amended Recording</u>		<u>Location</u>
		<u>Recording #</u>	<u>Page #</u>	<u>Recording #</u>	<u>Page #</u>	
AMC 399776 7	JHS-3	13763	3022			SEC30-T17S-R13E
AMC 399777	JHS-4	13763	3024			SEC30-T17S-R13E
AMC 399778	JHS-5	13763	3026			SEC30-T17S-R13E
AMC 399779	JHS-6	13763	3028			SEC30-T17S-R13E
AMC 399780	JHS-7	13763	3030			SEC30-T17S-R13E
AMC 399781	JHS-8	13763	3032			SEC30-T17S-R13E
AMC 399782	JHS-9	13763	3034			SEC30-T17S-R13E
AMC 399783	JHS-10	13763	3036			SEC30-T17S-R13E
AMC 399784	JHS-11	13763	3038			SEC30-T17S-R13E
AMC 399785	JHS-12	13763	3040			SEC30-T17S-R13E
AMC 399786	JHS-13	13763	3042			SEC25-T17S-R12E
AMC 399787	JHS-14	13763	3044			SEC01-T18S-R12E
AMC 399788	JHS-15	13763	3046			SEC01-T18S-R12E
AMC 399789	JHS-16	13763	3048			SEC01-T18S-R12E
AMC 399790	JHS-17	13763	3050			SEC12-T18S-R12E
AMC 399791	JHS-18	13763	3052			SEC12-T18S-R12E
AMC 399792	JHS-19	13763	3054			SEC27-T17S-R13E
AMC 399793	JHS-20	13763	3056			SEC27-T17S-R13E
AMC 399794	JHS-21	13763	3058			SEC27-T17S-R13E
AMC 399795	JHS-22	13763	3060			SEC34-T17S-R12E
AMC 399796	JHS-23	13763	3062			SEC34-T17S-R13E
AMC 399797	JHS-24	13763	3064			SEC34-T17S-R13E
AMC 399798	JHS-25	13763	3066			SEC34-T17S-R13E
AMC 399799	JHS-26	13763	3068			SEC34-T17S-R13E
AMC 399800	JHS-27	13763	3070			SEC25-T17S-R12E
AMC 401702 7	MSP 88	13871	1145			SEC25-T17S-R12E
AMC 401703	MSP 89	13871	1143			SEC25-T17S-R12E
AMC 401704	MSP 90	13871	1141			SEC25-T17S-R12E
AMC 416258 7	ARNI-21	20121710268				SEC07-T18S-R13E
AMC 416259	ARNI-22	20121710269				SEC07-T18S-R13E
AMC 416260	ARNI-23	20121710270				SEC07-T18S-R13E
AMC 416261	ARNI-24	20121710271				SEC07-T18S-R13E
AMC 416262	ARNI-26	20121710272				SEC01-T18S-R12E
AMC 416263	ARNI-29	20121710273				SEC04-T18S-R12E
AMC 421078 7	ARNI-4	20130370748				SEC36-T17S-R12E
AMC 421079	ARNI-11	20130370749				SEC36-T17S-R12E
AMC 421080	DAN-1	20130370750				SEC36-T17S-R12E
AMC 421081	DAN-2	20130370751				SEC36-T17S-R12E

Date: 6/15/2017

EXHIBIT A

County: Pima

State: AZ

<u>BLM Serial #</u>	<u>Claim Name</u>	<u>Original Recording</u>		<u>Amended Recording</u>		<u>Location</u>
		<u>Recording #</u>	<u>Page #</u>	<u>Recording #</u>	<u>Page #</u>	
AMC 421082	DIANA-1	20130370752				SEC36-T17S-R12E
AMC 421083	DIANA-2	20130370753				SEC36-T17S-R12E
AMC 421084	DIANA-3	20130370754				SEC36-T17S-R12E
AMC 421085	DIANA-4	20130370755				SEC36-T17S-R12E
AMC 421086	DIANA-5	20130370756				SEC36-T17S-R12E
AMC 421087	DIANA-6	20130370757				SEC36-T17S-R12E
AMC 421088	DIANA-7	20130370758				SEC36-T17S-R12E
AMC 421089	DIANA-8	20130370759				SEC36-T17S-R12E
AMC 423776	TAMRA-3	20131900491				SEC04-T18S-R12E
AMC 426773	ARNI-1	20140450424				SEC04-T18S-R12E
AMC 426774	ARNI-2	20140450425				SEC04-T18S-R12E
AMC 426775	ARNI-3	20140450426				SEC04-T18S-R12E
AMC 426776	ARNI-5	20140450427				SEC04-T18S-R12E
AMC 426777	ARNI-6	20140450428				SEC04-T18S-R12E
AMC 426778	ARNI-7	20140450429				SEC04-T18S-R12E
AMC 426779	ARNI-8	20140450430				SEC05-T18S-R12E
AMC 426780	ARNI-9	20140450431				SEC05-T18S-R12E
AMC 426781	ARNI-10	20140450432				SEC05-T18S-R12E
AMC 426782	ARNI-12	20140450433				SEC05-T18S-R12E
AMC 426783	ARNI-13	20140450434				SEC04-T18S-R12E
AMC 426784	ARNI-14	20140450435				SEC04-T18S-R12E
AMC 426785	ARNI-15	20140450436				SEC04-T18S-R12E
AMC 426786	ARNI-16	20140450437				SEC03-T18S-R12E
AMC 426787	ARNI-17	20140450438				SEC10-T18S-R12E
AMC 426788	ARNI-18	20140450439				SEC09-T18S-R12E
AMC 426789	ARNI-19	20140450440				SEC10-T18S-R12E
AMC 426790	ARNI-20	20140450441				SEC15-T18S-R12E
AMC 426791	ARNI-25	20140450442				SEC15-T18S-R12E
AMC 426792	ARNI-27	20140450443				SEC15-T18S-R12E
AMC 426793	ARNI-28	20140450444				SEC15-T18S-R12E
AMC 426794	ARNI-30	20140450445				SEC15-T18S-R12E
AMC 426795	ARNI-31	20140450446				SEC16-T18S-R12E
AMC 426796	ARNI-32	20140450447				SEC22-T18S-R12E
AMC 426797	ARNI-33	20140450448				SEC22-T18S-R12E
AMC 426798	ARNI-34	20140450449				SEC17-T18S-R12E
AMC 426799	ARNI-35	20140450450				SEC17-T18S-R12E
AMC 426800	ARNI-36	20140450451				SEC17-T18S-R12E
AMC 426801	ARNI-37	20140450452				SEC10-T18S-R12E

Date: 6/15/2017

EXHIBIT A

County: Pima

State: AZ

<u>BLM Serial #</u>	<u>Claim Name</u>	<u>Original Recording</u>		<u>Amended Recording</u>		<u>Location</u>
		<u>Recording #</u>	<u>Page #</u>	<u>Recording #</u>	<u>Page #</u>	
AMC 426802	ARNI-38	20140450453				SEC15-T18S-R12E
AMC 426803	ARNI-39	20140450454				SEC17-T18S-R12E
AMC 426804	SIR-43	20140450455				SEC04-T18S-R12E
AMC 426805	SIR-44	20140450456				SEC04-T18S-R12E
AMC 426806	SIR-45	20140450457				SEC03-T18S-R12E
AMC 428291	MSP-134R	20141570607				SEC21-T17S-R13E
AMC 428292	MSP-136R	20141570608				SEC21-T17S-R13E
AMC 428293	MSP-138R	20141570609				SEC21-T17S-R13E
AMC 429957	ARNI-40	20143230506				SEC05-T18S-R12E
AMC 429958	ARNI-41	20143230507				SEC05-T18S-R12E
AMC 429959	ARNI-42	20143230508				SEC10-T18S-R12E
AMC 432480	JD-1	20151560477				SEC04-T18S-R12E
AMC 432481	JD-2	20151560478				SEC04-T18S-R12E
AMC 432482	JD-3	20151560479				SEC04-T18S-R12E
AMC 432483	JD-4	20151560480				SEC04-T18S-R12E
AMC 432484	JD-5	20151560481				SEC04-T18S-R12E
AMC 432485	JD-6	20151560482				SEC04-T18S-R12E
AMC 438941	DLC-1	20162150608				SEC04-T18S-R12E
AMC 438942	DLC-2	20162150609				SEC34-T17S-R12E
AMC 438943	DLC-3	20162150610				SEC34-T17S-R12E
AMC 438944	DLC-4	20162150611				SEC34-T17S-R12E
AMC 438945	DLC-5	20162150612				SEC34-T17S-R12E
AMC 438946	DLC-6	20162150613				SEC34-T17S-R12E
AMC 438947	DLC-7	20162150614				SEC34-T17S-R12E
AMC 438948	DLC-8	20162150615				SEC34-T17S-R12E
AMC 438949	DLC-9	20162150616				SEC34-T17S-R12E
AMC 438950	DLC-10	20162150617				SEC34-T17S-R12E
AMC 441650	BFD-1	20170410409				SEC35-T17S-R12E
AMC 441651	BFD-2	20170410410				SEC35-T17S-R12E
AMC 444577	TAMRA-1R	20171500704				SEC35-T17S-R12E
AMC 444578	TAMRA-2R	20171500705				SEC04-T18S-R12E
No. Of Claims	543					SEC04-T18S-R12E

RECEIVED
 MAY 29 2017
 COUNTY CLERK'S OFFICE
 PIMA COUNTY

United States Department of the Interior
Bureau of Land Management
 DIV OF LANDS, MINRLS & ENERGY
 ONE N CENTRAL AVE
 PHOENIX, AZ 85004 -4427
 Phone: 602-417-9200

Receipt

No: 3908192

Transaction #: 4017580	
Date of Transaction: 07/27/2017	
CUSTOMER:	
FREEPORT MCMORAN INC 333 N CENTRAL AVE PHOENIX, AZ 85004-2121 US	

LINE #	QTY	DESCRIPTION	REMARKS	UNIT PRICE	TOTAL
1	1.00	LOCATABLE MINERALS / MINING CLAIMS- NOT NEW-UNADJUD, ONE AUTH NO. ONLY / MINING CLAIM MONEY RECEIVED CASES: AMC14600/\$84165.00	2018 MAINT/543	- n/a -	84165.00
TOTAL:					\$84,165.00

PAYMENT INFORMATION			
1	AMOUNT:	84165.00	POSTMARKED: N/A
	TYPE:	CHECK	RECEIVED: 07/27/2017
	CHECK NO:	0000880826	
	NAME:	FREEPORT MCMORAN INC 333 N CENTRAL AVE PHOENIX AZ 85004-2121 US	

REMARKS

This receipt was generated by the automated BLM Collections and Billing System and is a paper representation of a portion of the official electronic record contained therein.

LEAD FILES.

AMC 14598

AMC 19084

AMC 19271

AMC 267423

AMC 343969

AMC 354965

AMC 389660

AMC 390053

AMC 392440

AMC 394407

AMC 395460

AMC 395849

AMC 396113

AMC 396508

AMC 396630

AMC 397095

AMC 399774

AMC 401702

AMC 416258

AMC 421078

AMC 423774

~~AMC 426773~~

AMC 426773

AMC 428291

AMC 429957

AMC 432480

AMC 438941

ENTERED
AUG 24 2016
BY: EM

August 16, 2016

After recording, return to:
Freeport-McMoRan Inc.
Attn: C. Loder
333 North Central Avenue
Phoenix, AZ 85004

Bureau of Land Management
Department of the Interior
One N. Central Avenue
Phoenix, AZ 85004


2016

**NOTICE OF INTENT TO HOLD MINING CLAIMS AND PAYMENT OF BLM
MAINTENANCE FEE**

Re: Payment of Annual Claim Maintenance Fee

Dear Sir or Madam:

This will serve as notice that Freeport-McMoRan Sierrita, Inc., whose address for purposes of this filing is Land and Water Department, 333 North Central Ave., Phoenix, Arizona 85004, intends to hold the mining claims and/or mill sites described on Exhibit A attached hereto for the assessment year ending at 12 o'clock, noon, on September 1, 2017 by payment of the annual maintenance fee of \$155 per claim or site. Payment of such amount is made herewith for such assessment year for each of the claims and sites, the name, and BLM serial number with the book and page or index number of recording of the location notice in the official records of Pima County, Arizona, of which, is set forth on Exhibit A attached hereto and by this reference incorporated herein.




Carolyn Loder for
Freeport-McMoRan Sierrita, Inc.


State of Arizona)
) ss.
County of Maricopa)

RECEIVED
BLM AZ STATE OFFICE
2016 AUG 22 P 3:57
PHOENIX, ARIZONA

The foregoing instrument was acknowledged before me on August 16th, 2016, by Carolyn Loder, on behalf of Freeport-McMoRan Sierrita, Inc.

(Seal)





Notary Public
My commission expires: 11-18-2019

ENTERED
AUG 24 2016
By: RM

EXHIBIT A

County: Pima

State: AZ

BLM Serial #	Claim Name	Original Recording		Amended Recording		Location
		Recording #	Page #	Recording #	Page #	
AMC 014600	ANTICIPATION #11	818	547	20140440026		SEC09-T18S-R12E
AMC 014610	BLACK JACK #1	77	289	2270	231	SEC07-T18S-R12E
AMC 014611	BLACK JACK #2	77	288	2280	467	SEC07-T18S-R12E
AMC 014612	BLACK JACK #3	77	287	2280	468	SEC07-T18S-R12E
AMC 014613	BLACK JACK #4	77	286	2280	469	SEC07-T18S-R12E
AMC 014614	BLACK JACK EXT. NO. 1	380	37	20140440027		SEC07-T18S-R12E
AMC 014615	BLACK JACK EXT. NO. 2	380	38	20140440028		SEC06-T18S-R12E
AMC 014616	BLUE BELL 1	808	587	20140440029		SEC10-T18S-R12E
AMC 014617	BLUE BELL 2	808	588	20140440030		SEC03-T18S-R12E
AMC 014618	BLUE BELL 3	808	589	20140440031		SEC03-T18S-R12E
AMC 014624	BLUE BELL 9	808	595	20140440032		SEC04-T18S-R12E
AMC 014628	BLUE BELL 13	808	599	20140440033		SEC04-T18S-R12E
AMC 014638	BOUNDARY #7	1340	322			SEC22-T18S-R12E
AMC 014639	BOUNDARY #8	1340	323			SEC22-T18S-R12E
AMC 014640	BOUNDARY #9	1340	324			SEC22-T18S-R12E
AMC 014641	BOUNDARY #10	1340	325			SEC22-T18S-R12E
AMC 014642	BOUNDARY #11	1340	326			SEC22-T18S-R12E
AMC 014643	BOUNDARY #12	1340	327			SEC22-T18S-R12E
AMC 014644	BOUNDARY #13	1340	328			SEC22-T18S-R12E
AMC 014645	BOUNDARY #14	1340	329			SEC22-T18S-R12E
AMC 014646	BOUNDARY #15	1340	330			SEC22-T18S-R12E
AMC 014647	BOUNDARY #16	1340	331			SEC22-T18S-R12E
AMC 014648	BOUNDARY #17	1340	332			SEC22-T18S-R12E
AMC 014649	BOUNDARY #18	1340	333			SEC22-T18S-R12E
AMC 014650	BOUNDARY #19	1340	334			SEC22-T18S-R12E
AMC 014651	BOUNDARY #20	1340	335			SEC22-T18S-R12E
AMC 014652	BOUNDARY #21	1340	336			SEC22-T18S-R12E
AMC 014653	BOUNDARY #22	1340	337			SEC22-T18S-R12E
AMC 014654	BOUNDARY #23 FRACTION	1340	338	20140440034		SEC22-T18S-R12E
AMC 014655	BOUNDARY #24 FRACTION	1340	339	20140440035		SEC22-T18S-R12E
AMC 014657	COPPER EMPIRE #2	638	148	20140440036		SEC09-T18S-R12E
AMC 014658	COPPER EMPIRE #3	817	51	1306	308	SEC09-T18S-R12E
AMC 014659	COPPER EMPIRE #4	817	52	1306	309	SEC09-T18S-R12E
AMC 014660	COPPER EMPIRE #5	817	53	1306	310	SEC09-T18S-R12E
AMC 014661	COPPER EMPIRE #6	817	54	1306	311	SEC09-T18S-R12E
AMC 014662	COPPER EMPIRE #7	817	55	2838	178	SEC09-T18S-R12E

Date: 8/3/2016

PHOENIX, ARIZONA

Page 1

2016 AUG 22 P 3: 56

RECEIVED
BLM AZ STATE OFFICE

EXHIBIT A

County: Pima

State: AZ

BLM Serial #	Claim Name	Original Recording		Amended Recording		Location
		Recording #	Page #	Recording #	Page #	
AMC 014663	COPPER EMPIRE #8	817	56	1306	313	SEC09-T18S-R12E
AMC 014664	COPPER EMPIRE #9	817	57	2838	179	SEC04-T18S-R12E
AMC 014665	COPPER EMPIRE #10	817	58	20140440037		SEC10-T18S-R12E
AMC 014666	COPPER GIANT #1	638	139	20140440038		SEC05-T18S-R12E
AMC 014667	COPPER GIANT #2	638	140	20140440039		SEC04-T18S-R12E
AMC 014670	COPPER GIANT #5	638	143	20140440040		SEC05-T18S-R12E
AMC 014671	COPPER GIANT #6	638	144	2731	376	SEC05-T18S-R12E
AMC 014672	COPPER GIANT #7	638	145	2731	377	SEC05-T18S-R12E
AMC 014673	COPPER GIANT #8	638	146	2731	378	SEC05-T18S-R12E
AMC 014674	COPPER JOHN EXTENSION #19	580	199	20140440041		SEC20-T18S-R12E
AMC 014679	COPPER JOHN EXTENSION #26	580	206	20140440042		SEC17-T18S-R12E
AMC 014680	COPPER JOHN EXTENSION #27	580	207	20140440043		SEC20-T18S-R12E
AMC 014685	COPPER JOHN EXTENSION #35	580	215	1049	251	SEC17-T18S-R12E
AMC 014686	COPPER JOHN EXTENSION #42	784	59	2740	104	SEC09-T18S-R12E
AMC 014687	COPPER JOHN EXTENSION #43	784	60	2740	105	SEC09-T18S-R12E
AMC 014688	DEC NO. 1	2241	152			SEC07-T18S-R12E
AMC 014689	DEC NO. 2	2241	153			SEC07-T18S-R12E
AMC 014690	ESCONDIDO #1	76	623	1742	78	SEC18-T18S-R12E
AMC 014691	FRIJOLE	76	547	2965	149	SEC17-T18S-R12E
AMC 014692	HOPE #1	1469	28			SEC07-T18S-R12E
AMC 014693	HOPE #2	1469	27			SEC18-T18S-R12E
AMC 014694	JULY NO 1	2331	293			SEC18-T18S-R12E
AMC 014695	JULY NO 2	2331	292			SEC18-T18S-R12E
AMC 014697	LUCKY BOY #1	76	547	1742	76	SEC18-T18S-R12E
AMC 014698	MAY 1	1756	197	2838	177	SEC09-T18S-R12E
AMC 014699	MAY BIRD #2	890	286	2485	333	SEC12-T18S-R11E
AMC 014700	MAY BIRD #3	890	287	2485	334	SEC12-T18S-R11E
AMC 014701	MAY BIRD #4	890	288	2485	335	SEC12-T18S-R11E
AMC 014702	MAY BIRD #5	890	289	2485	336	SEC12-T18S-R11E
AMC 014703	MAY BIRD #6	890	290	2485	337	SEC12-T18S-R11E
AMC 014704	MAY BIRD #7	890	291	2485	338	SEC12-T18S-R11E
AMC 014705	MAY BIRD #9	977	133	2485	339	SEC12-T18S-R11E
AMC 014706	MAY BIRD #10	977	134	2485	340	SEC12-T18S-R11E
AMC 014707	MAY BIRD #11	977	135	2485	341	SEC11-T18S-R11E
AMC 014708	MAY BIRD #16	977	140	2485	342	SEC12-T18S-R11E

Date: 8/3/2016

Page 2

PHOENIX, ARIZONA
 2016 AUG 22 P 3: 56
 BLM AZ STATE OFFICE

EXHIBIT A

County: Pima

State: AZ

BLM Serial #	Claim Name	Original Recording		Amended Recording		Location
		Recording #	Page #	Recording #	Page #	
AMC 014709	MAY BIRD #17	977	141	2485	343	SEC12-T18S-R11E
AMC 014710	MAY BIRD #18	977	142	2485	344	SEC12-T18S-R11E
AMC 014711	MAY BIRD #19	977	143	2485	345	SEC12-T18S-R11E
AMC 014712	MAY BIRD #21	977	145	2485	346	SEC07-T18S-R12E
AMC 014713	MAY BIRD #36	1484	547	2485	347	SEC13-T18S-R11E
AMC 014714	MAY BIRD #37	1484	548	2485	348	SEC07-T18S-R12E
AMC 014715	MAY BIRD #38	1484	549	2485	349	SEC13-T18S-R11E
AMC 014716	MAY BIRD #39	1484	550	2485	350	SEC18-T18S-R12E
AMC 014717	MAY BIRD #40	1484	551	2485	351	SEC13-T18S-R11E
AMC 014718	MAY BIRD #41	1484	552	2485	352	SEC18-T18S-R12E
AMC 014719	MAY BIRD #42	1484	553	2485	353	SEC18-T18S-R12E
AMC 014720	MAY BIRD #43	1484	554	2485	354	SEC18-T18S-R12E
AMC 014721	MAY BIRD #44	1484	555	2485	355	SEC18-T18S-R12E
AMC 014722	MAY BIRD #51	1484	562	2485	356	SEC07-T18S-R12E
AMC 014723	MAY BIRD #52	1484	563	2485	357	SEC12-T18S-R11E
AMC 014724	MAY BIRD #58	1484	569	2485	358	SEC06-T18S-R12E
AMC 014725	MAY BIRD #59	1484	570	20140440044		SEC06-T18S-R12E
AMC 014726	MAY BIRD #60	1484	571	2485	360	SEC06-T18S-R12E
AMC 014727	MAY BIRD #62	1484	573	2485	361	SEC06-T18S-R12E
AMC 014728	MONZONITE NO. 1	1602	116			SEC04-T18S-R12E
AMC 014729	NEW YEARS EVE EXT. #12	638	131	2731	379	SEC09-T18S-R12E
AMC 014730	NEW YEARS EVE EXT. #13	638	132	2731	380	SEC09-T18S-R12E
AMC 014731	NEW YEARS EVE EXT. #14	641	66	2731	381	SEC09-T18S-R12E
AMC 014732	NEW YEARS EVE EXT. #15	638	133	2731	382	SEC09-T18S-R12E
AMC 014733	NEW YEARS EVE EXT. #16	638	138	2747	206	SEC08-T18S-R12E
AMC 014734	NEW YEARS EVE EXT. #17	638	129	2731	384	SEC08-T18S-R12E
AMC 014735	NEW YEARS EVE EXT. #18	638	135	2731	385	SEC08-T18S-R12E
AMC 014736	NEW YEARS EVE EXT. #19	638	130	2731	386	SEC09-T18S-R12E
AMC 014737	NEW YEARS EVE EXT. #20	638	134	2731	387	SEC08-T18S-R12E
AMC 014738	NEW YEARS EVE EXT. #21	638	137	2731	388	SEC04-T18S-R12E
AMC 014739	NEW YEARS EVE EXT. #22	638	136	2747	205	SEC08-T18S-R12E
AMC 014750	OCTOBER NO. 2	2469	245			SEC12-T18S-R12E

Date: 8/3/2016

PHOENIX, ARIZONA

Page 3

2016 AUG 22 P 3:56

RECEIVED
BLM AZ STATE OFFICE

EXHIBIT A

County: Pima

State: AZ

BLM Serial #	Claim Name	Original Recording		Amended Recording		Location
		Recording #	Page #	Recording #	Page #	
AMC 014751	PANA BLANCA EXT. NO. 1	784	62	20140440051		SEC06-T18S-R12E
AMC 014752	PANA BLANCA EXT. NO. 2	784	63	20140440052		SEC07-T18S-R12E
AMC 014753	PANA BLANCA EXT. NO. 3	784	64	20140440053		SEC06-T18S-R12E
AMC 014754	PANA BLANCA EXT. NO. 4	784	65	2379	304	SEC06-T18S-R12E
AMC 014755	PANA BLANCA EXT. NO. 5	784	66	20140440054		SEC07-T18S-R12E
AMC 014756	PANA BLANCA EXTENTION #6	784	68	2379	306	SEC07-T18S-R12E
AMC 014757	PANA BLANCA EXTENTION #7	784	67	2556	375	SEC07-T18S-R12E
AMC 014758	PANA BLANCA EXT. NO. 8	784	69	2379	308	SEC12-T18S-R11E
AMC 014759	P. B. NO. 2	2314	299	20140440055		SEC07-T18S-R12E
AMC 014761	P. B. NO. 8	2380	290			SEC08-T18S-R12E
AMC 014763	PLADA #1	2731	365			SEC08-T18S-R12E
AMC 014764	PLADA #2	2731	366			SEC09-T18S-R12E
AMC 014765	PLADA #3	2731	367	2747	207	SEC08-T18S-R12E
AMC 014766	PLADA #4	2731	368			SEC09-T18S-R12E
AMC 014767	PLADA #5	2731	369			SEC09-T18S-R12E
AMC 014768	PLADA #6	2731	370	2769	82	SEC09-T18S-R12E
AMC 014769	QUARTZ HILL #3	1648	596	2485	362	SEC18-T18S-R12E
AMC 014771	RED HILL EXTENSION #2	512	412	20140440056		SEC20-T18S-R12E
AMC 014772	RED HILL EXTENSION #3	512	413	1049	254	SEC20-T18S-R12E
AMC 014773	RED HILL EXTENSION #6	646	241	20140440057		SEC17-T18S-R12E
AMC 014778	RED HILL EXTENSION #13	646	247	1049	256	SEC17-T18S-R12E
AMC 014779	RED HILL EXTENSION #17	821	78	1049	257	SEC17-T18S-R12E
AMC 014781	RESERVE NO. 7	822	486	20140440058		SEC10-T18S-R12E
AMC 014782	RESERVE NO. 8	822	487			SEC10-T18S-R12E
AMC 014783	RESERVE NO. 9	822	488	20140440059		SEC10-T18S-R12E
AMC 014784	RESERVE NO. 10	822	489			SEC10-T18S-R12E
AMC 014786	RESERVE NO. 12	822	491			SEC10-T18S-R12E
AMC 014787	RESERVE NO. 13	822	492	20140440060		SEC15-T18S-R12E
AMC 014788	RESERVE NO. 14	822	493			SEC10-T18S-R12E
AMC 014798	RESERVE #24	923	583	20140440061		SEC15-T18S-R12E
AMC 014799	RESERVE #25	923	584	20140440062		SEC15-T18S-R12E

Date: 8/3/2016

Page 4

PHOENIX, ARIZONA

2016 AUG 22 P 3: 56

BLM AZ STATE OFFICE
RECEIVED

EXHIBIT A

County: Pima

State: AZ

BLM Serial #	Claim Name	Original Recording		Amended Recording		Location
		Recording #	Page #	Recording #	Page #	
AMC 014801	RESERVE #27	923	586	20140440063		SEC15-T18S-R12E
AMC 014802	RESERVE #28	923	587	20140440064		SEC15-T18S-R12E
AMC 014803	RESERVE #29	935	566			SEC15-T18S-R12E
AMC 014804	RESERVE #30	923	588			SEC15-T18S-R12E
AMC 014805	RESERVE #31	923	589	20140440065		SEC15-T18S-R12E
AMC 014806	RESERVE #32	923	590			SEC15-T18S-R12E
AMC 014809	RESERVE NO. 36 FRACTION	2302	215			SEC15-T18S-R12E
AMC 014810	RESERVE NO. 37 FRACTION	2302	216			SEC15-T18S-R12E
AMC 014811	RESERVE NO. 38 FRACTION	2302	217			SEC15-T18S-R12E
AMC 014812	RESERVE NO. 39 FRACTION	2302	218			SEC15-T18S-R12E
AMC 014813	SEPT. NO 4	2331	291			SEC06-T18S-R12E
AMC 014814	SEPT. NO 5	2331	290			SEC12-T18S-R11E
AMC 014815	SEPT. NO 6	2331	289			SEC12-T18S-R11E
AMC 014835	VIRGINIA #1	1734	53	1746	522	SEC17-T18S-R12E
AMC 014836	VIRGINIA #2	1734	54	1746	523	SEC17-T18S-R12E
AMC 014837	VIRGINIA #3	1734	55	1746	524	SEC17-T18S-R12E
AMC 19084	Rich 1	3934	532			SEC34-T17S-R13E
AMC 19086	Rich 3	3934	534			SEC34-T17S-R13E
AMC 19088	Rich 5	3934	536			SEC34-T17S-R13E
AMC 19090	Rich 7	3934	538			SEC34-T17S-R13E
AMC 19092	Rich 9	3934	540			SEC27-T17S-R13E
AMC 19094	Rich 11	3934	542			SEC27-T17S-R13E
AMC 19096	Rich 13	2233	16			SEC27-T17S-R13E
AMC 19098	Rich 15	2233	18			SEC27-T17S-R13E
AMC 19100	Rich 17	2233	20			SEC27-T17S-R13E
AMC 19102	Rich 19	3934	544			SEC27-T17S-R13E
AMC 19104	Rich 21	3934	546			SEC27-T17S-R13E
AMC 19106	Rich 23	3934	548			SEC27-T17S-R13E
AMC 19108	Rich 25	3934	550			SEC27-T17S-R13E
AMC 19110	Rich 27	3934	552			SEC34-T17S-R13E
AMC 19111	Rich 28	3934	553			SEC34-T17S-R13E
AMC 19112	Rich 29	3934	554			SEC34-T17S-R13E
AMC 19114	Rich 31	3934	556			SEC34-T17S-R13E
AMC 19115	Rich 32	3934	557			SEC34-T17S-R13E
AMC 19278	Eric 10	2220	175			SEC34-T17S-R13E
AMC 19280	Eric 12	2220	177			SEC34-T17S-R13E

Date: 8/3/2016

PHOENIX, ARIZONA Page 5

2016 AUG 22 P 3:56

RECEIVED
BLM AZ STATE OFFICE

EXHIBIT A

County: Pima

State: AZ

BLM Serial #	Claim Name	Original Recording		Amended Recording		Location
		Recording #	Page #	Recording #	Page #	
AMC 19282	Eric 14	2220	179			SEC34-T17S-R13E
AMC 19284	Eric 16	2220	181			SEC34-T17S-R13E
AMC 19286	Eric 18	3934	527			SEC34-T17S-R13E
AMC 19292	Eric 24	2220	189			SEC34-T17S-R13E
AMC 19294	Eric 26	2220	191			SEC34-T17S-R13E
AMC 19296	Eric 28	2220	193			SEC34-T17S-R13E
AMC 19298	Eric 30	2220	195			SEC34-T17S-R13E
AMC 19300	Eric 32	2220	197			SEC27-T17S-R13E
AMC 19302	Eric 34	2220	199			SEC27-T17S-R13E
AMC 19304	Eric 36	2220	201			SEC27-T17S-R13E
AMC 19306	Eric 38	2220	203			SEC27-T17S-R13E
AMC 19308	Eric 40	2220	205			SEC27-T17S-R13E
AMC 19310	Eric 42	2220	207			SEC27-T17S-R13E
AMC 19314	Eric 46	2238	305			SEC27-T17S-R13E
AMC 19316	Eric 48	2238	303			SEC27-T17S-R13E
AMC 19318	Eric 50	2238	301			SEC27-T17S-R13E
AMC 267429	COPPER EMPIRE #1	8011	2127			SEC09-T18S-R12E
AMC 343975	OXIDE 7	10401	217	20140440045		SEC05-T18S-R12E
AMC 343976	OXIDE 8	10401	219	20140440046		SEC05-T18S-R12E
AMC 343978	OXIDE 11	10401	225	20140440047		SEC05-T18S-R12E
AMC 343980	OXIDE 12	10401	227	20140440048		SEC05-T18S-R12E
AMC 343983	OXIDE 15	10401	233	20140440049		SEC05-T18S-R12E
AMC 343995	OXIDE 27	10401	257	20140440050		SEC05-T18S-R12E
AMC 343996	OXIDE 28	10401	259			SEC05-T18S-R12E
AMC 343997	OXIDE 29	10401	261			SEC05-T18S-R12E
AMC 343998	OXIDE 30	10401	263			SEC05-T18S-R12E
AMC 343999	OXIDE 31	10401	265			SEC05-T18S-R12E
AMC 354965	JAKE #1	11455	2469			SEC11-T18S-R12E
AMC 354966	JAKE #2	11455	2471			SEC11-T18S-R12E
AMC 354967	JAKE #3	11455	2473			SEC11-T18S-R12E
AMC 354968	JAKE #4	11455	2475			SEC11-T18S-R12E
AMC 354969	JAKE #5	11455	2477	13425	16	SEC11-T18S-R12E
AMC 354970	JAKE #6	11455	2479	13425	18	SEC11-T18S-R12E
AMC 354971	JAKE #7	11455	2481	13425	20	SEC11-T18S-R12E
AMC 354972	JAKE #8	11455	2483			SEC11-T18S-R12E
AMC 354973	JAKE #9	11455	2485			SEC11-T18S-R12E
AMC 354974	JAKE #10	11455	2487			SEC11-T18S-R12E
AMC 354975	JAKE #11	11455	2489			SEC11-T18S-R12E

Date: 8/3/2016

ARIZONA, HOENIX

Page 6

2016 AUG 22 P 3:55

RECEIVED
BLM AZ STATE OFFICE

EXHIBIT A

County: Pima

State: AZ

BLM Serial #	Claim Name	Original Recording		Amended Recording		Location
		Recording #	Page #	Recording #	Page #	
AMC 354976	JAKE #12	11455	2491			SEC11-T18S-R12E
AMC 354977	JAKE #13	11455	2493	13425	22	SEC11-T18S-R12E
AMC 354978	JAKE #14	11455	2495	13425	24	SEC11-T18S-R12E
AMC 354979	JAKE #15	11455	2497	13425	26	SEC11-T18S-R12E
AMC 354980	JAKE #16	11455	2499	13425	28	SEC12-T18S-R12E
AMC 354981	JAKE #17	11455	2501	13425	30	SEC12-T18S-R12E
AMC 354982	JAKE #18	11455	2503	13425	32	SEC12-T18S-R12E
AMC 354983	JAKE #19	11455	2505	13425	34	SEC12-T18S-R12E
AMC 354984	JAKE #20	11455	2507	13425	36	SEC12-T18S-R12E
AMC 354985	JAKE #21	11455	2509	13425	38	SEC12-T18S-R12E
AMC 354986	JAKE #22	11455	2511	13425	40	SEC12-T18S-R12E
AMC 354987	JAKE #23	11455	2513	13425	42	SEC12-T18S-R12E
AMC 354988	JAKE #24	11455	2515	13425	44	SEC12-T18S-R12E
AMC 354989	JAKE #25	11455	2517	13425	46	SEC12-T18S-R12E
AMC 354990	JAKE #26	11455	2519	13425	48	SEC12-T18S-R12E
AMC 354992	JAKE #28	11455	2523	13425	50	SEC12-T18S-R12E
AMC 354993	JAKE #29	11455	2525	13425	52	SEC12-T18S-R12E
AMC 354994	JAKE #30	11455	2527	13425	54	SEC12-T18S-R12E
AMC 354995	JAKE #31	11455	2529	13425	56	SEC12-T18S-R12E
AMC 354996	JAKE #32	11455	2531	13425	58	SEC12-T18S-R12E
AMC 354997	JAKE #33	11455	2533	13425	60	SEC12-T18S-R12E
AMC 354998	JAKE #34	11455	2535	13425	62	SEC12-T18S-R12E
AMC 354999	JAKE #35	11455	2537	13478	4	SEC12-T18S-R12E
AMC 355000	JAKE #36	11455	2539	13478	2	SEC12-T18S-R12E
AMC 389694	SIR #35	13245	621			SEC01-T18S-R12E
AMC 389695	SIR #36	13245	623			SEC01-T18S-R12E
AMC 389696	SIR #37	13245	625			SEC04-T18S-R12E
AMC 389697	SIR #38	13245	627			SEC04-T18S-R12E
AMC 389698	SIR #39	13245	629			SEC04-T18S-R12E
AMC 389699	SIR #40	13245	631			SEC04-T18S-R12E
AMC 389700	SIR #41	13245	633			SEC04-T18S-R12E
AMC 389701	SIR #42	13245	635			SEC04-T18S-R12E
AMC 390053	BND #1	13258	219			SEC23-T18S-R12E
AMC 390054	BND #2	13258	221			SEC23-T18S-R12E
AMC 390055	BND #3	13258	223			SEC23-T18S-R12E
AMC 390056	BND #4	13258	225			SEC23-T18S-R12E
AMC 390057	BND #5	13258	227			SEC23-T18S-R12E
AMC 390058	BND #6	13258	229			SEC23-T18S-R12E

Date: 8/3/2016

PHOENIX, ARIZONA

Page 7

RECEIVED
BLM AZ STATE OFFICE
2016 AUG 22 P 3:55

EXHIBIT A

County: Pima

State: AZ

BLM Serial #	Claim Name	Original Recording		Amended Recording		Location
		Recording #	Page #	Recording #	Page #	
AMC 390059	BND #7	13258	231			SEC23-T18S-R12E
AMC 392440	CGO-1	13312	161			SEC05-T18S-R12E
AMC 394411	ANT-5	13373	37			SEC10-T18S-R12E
AMC 395462	JAKE #27R	13442	8			SEC12-T18S-R12E
AMC 395849	SIR #44	13477	139			SEC02-T18S-R12E
AMC 395850	SIR #45	13477	141			SEC02-T18S-R12E
AMC 395851	SIR #46	13477	143			SEC02-T18S-R12E
AMC 395852	SIR #47	13477	145			SEC02-T18S-R12E
AMC 395853	SIR #48	13477	147			SEC02-T18S-R12E
AMC 395854	SIR #49	13477	149			SEC02-T18S-R12E
AMC 395855	SIR #50	13477	151			SEC01-T18S-R12E
AMC 395856	SIR #51	13477	153			SEC01-T18S-R12E
AMC 395857	SIR #52	13477	155			SEC01-T18S-R12E
AMC 395858	SIR #53	13477	157			SEC01-T18S-R12E
AMC 395859	SIR #54	13477	159			SEC12-T18S-R12E
AMC 395860	SIR #55	13477	161			SEC12-T18S-R12E
AMC 395861	SIR #56	13477	163			SEC12-T18S-R12E
AMC 395862	SIR #57	13477	165			SEC12-T18S-R12E
AMC 395863	SIR #58	13477	167			SEC01-T18S-R12E
AMC 396113	TATE-1	13496	484			SEC04-T18S-R12E
AMC 396114	TATE-2	13496	486			SEC04-T18S-R12E
AMC 396115	TATE-3	13496	488			SEC04-T18S-R12E
AMC 396116	TATE-4	13496	490			SEC04-T18S-R12E
AMC 396508	CONHILL-1R	13543	290			SEC18-T18S-R12E
AMC 396509	MSP-1	13543	292			SEC35-T17S-R12E
AMC 396510	MSP-2	13543	294			SEC35-T17S-R12E
AMC 396511	MSP-3	13543	296			SEC35-T17S-R12E
AMC 396512	MSP-4	13543	298			SEC35-T17S-R12E
AMC 396513	MSP-5	13543	300			SEC35-T17S-R12E
AMC 396514	MSP-6	13543	302			SEC35-T17S-R12E
AMC 396515	MSP-7	13543	304			SEC35-T17S-R12E
AMC 396516	MSP-8	13543	306			SEC35-T17S-R12E
AMC 396517	MSP-9	13543	308			SEC35-T17S-R12E
AMC 396518	MSP-10	13543	310			SEC35-T17S-R12E
AMC 396519	MSP-11	13543	312			SEC35-T17S-R12E
AMC 396520	MSP-12	13543	314			SEC35-T17S-R12E
AMC 396521	MSP-13	13543	316			SEC35-T17S-R12E
AMC 396522	MSP-14	13543	318			SEC35-T17S-R12E

Date: 8/3/2016

PHOENIX, ARIZONA

Page 8

2016 AUG 22 P 3: 55

RECEIVED
BLM AZ STATE OFFICE

EXHIBIT A

County: Pima

State: AZ

BLM Serial #	Claim Name	Original Recording		Amended Recording		Location
		Recording #	Page #	Recording #	Page #	
AMC 396523	MSP-15	13543	320			SEC35-T17S-R12E
AMC 396524	MSP-16	13543	322			SEC35-T17S-R12E
AMC 396525	MSP-17	13543	324			SEC35-T17S-R12E
AMC 396526	MSP-18	13543	326			SEC35-T17S-R12E
AMC 396527	MSP-19	13543	328			SEC35-T17S-R12E
AMC 396528	MSP-20	13543	330			SEC35-T17S-R12E
AMC 396529	MSP-21	13543	332			SEC35-T17S-R12E
AMC 396530	MSP-22	13543	334			SEC35-T17S-R12E
AMC 396531	MSP-23	13543	336			SEC26-T17S-R12E
AMC 396532	MSP-24	13543	338			SEC26-T17S-R12E
AMC 396533	MSP-25	13543	340			SEC26-T17S-R12E
AMC 396534	MSP-26	13543	342			SEC25-T17S-R12E
AMC 396535	MSP-27	13543	344			SEC25-T17S-R12E
AMC 396536	MSP-28	13543	346			SEC25-T17S-R12E
AMC 396537	MSP-29	13543	348			SEC25-T17S-R12E
AMC 396538	MSP-30	13543	350			SEC25-T17S-R12E
AMC 396539	MSP-31	13543	352			SEC25-T17S-R12E
AMC 396540	MSP-32	13543	354			SEC25-T17S-R12E
AMC 396541	MSP-33	13543	356			SEC25-T17S-R12E
AMC 396542	MSP-34	13543	358			SEC25-T17S-R12E
AMC 396543	MSP-35	13543	360			SEC25-T17S-R12E
AMC 396544	MSP-36	13543	362			SEC25-T17S-R12E
AMC 396545	MSP-37	13543	364			SEC25-T17S-R12E
AMC 396546	MSP-38	13543	366			SEC25-T17S-R12E
AMC 396547	MSP-39	13543	368			SEC25-T17S-R12E
AMC 396548	MSP-40	13543	370			SEC25-T17S-R12E
AMC 396549	MSP-41	13543	372			SEC25-T17S-R12E
AMC 396550	MSP-42	13543	374			SEC25-T17S-R12E
AMC 396551	MSP-43	13543	376			SEC25-T17S-R12E
AMC 396552	MSP-44	13543	378			SEC25-T17S-R12E
AMC 396553	MSP-45	13543	380			SEC25-T17S-R12E
AMC 396554	MSP-46	13543	382			SEC25-T17S-R12E
AMC 396555	MSP-47	13543	384			SEC25-T17S-R12E
AMC 396556	MSP-48	13543	386			SEC25-T17S-R12E
AMC 396557	MSP-49	13543	388			SEC25-T17S-R12E
AMC 396558	MSP-50	13543	390			SEC24-T17S-R12E
AMC 396559	MSP-51	13543	392			SEC24-T17S-R12E
AMC 396560	MSP-52	13543	394			SEC24-T17S-R12E

Date: 8/3/2016

Page 9

PHOENIX, ARIZONA
2016 AUG 22 P 3: 55
RECEIVED
BLM AZ STATE OFFICE

EXHIBIT A

County: Pima

State: AZ

BLM Serial #	Claim Name	Original Recording		Amended Recording		Location
		Recording #	Page #	Recording #	Page #	
AMC 396561	MSP-53	13543	396			SEC24-T17S-R12E
AMC 396562	MSP-54	13543	398			SEC24-T17S-R12E
AMC 396563	MSP-55	13543	400			SEC24-T17S-R12E
AMC 396564	MSP-56	13543	402			SEC24-T17S-R12E
AMC 396565	MSP-57	13543	404			SEC24-T17S-R12E
AMC 396566	MSP-58	13543	406			SEC24-T17S-R12E
AMC 396567	MSP-59	13543	408			SEC24-T17S-R12E
AMC 396630	MSP-60	13553	298			SEC24-T17S-R12E
AMC 396631	MSP-61	13553	300			SEC24-T17S-R12E
AMC 396632	MSP-62	13553	302			SEC24-T17S-R12E
AMC 396633	MSP-63	13553	304			SEC24-T17S-R12E
AMC 396634	MSP-64	13553	306			SEC24-T17S-R12E
AMC 396635	MSP-65	13553	308			SEC24-T17S-R12E
AMC 396636	MSP-66	13553	310			SEC24-T17S-R12E
AMC 396637	MSP-67	13553	312			SEC24-T17S-R12E
AMC 396638	MSP-68	13553	314			SEC24-T17S-R12E
AMC 396639	MSP-69	13553	316			SEC19-T17S-R13E
AMC 396640	MSP-70	13553	318			SEC19-T17S-R13E
AMC 396641	MSP-71	13553	320			SEC19-T17S-R13E
AMC 396642	MSP-72	13553	322			SEC19-T17S-R13E
AMC 396643	MSP-73	13553	324			SEC19-T17S-R13E
AMC 396644	MSP-74	13553	326			SEC19-T17S-R13E
AMC 396645	MSP-75	13553	328			SEC19-T17S-R13E
AMC 396646	MSP-76	13553	330			SEC35-T17S-R12E
AMC 396647	MSP-77	13553	332			SEC35-T17S-R12E
AMC 396648	RSR-6	13553	334			SEC26-T17S-R12E
AMC 396649	RSR-8	13553	336			SEC26-T17S-R12E
AMC 396650	RSR-10	13553	338			SEC26-T17S-R12E
AMC 396651	RSR-12	13553	295			SEC26-T17S-R12E
AMC 396652	RSR-14	13553	340			SEC26-T17S-R12E
AMC 396653	RSR-16	13553	342			SEC26-T17S-R12E
AMC 396654	RSR-18	13553	344			SEC26-T17S-R12E
AMC 396655	RSR-20	13553	346			SEC26-T17S-R12E
AMC 396656	RSR-22	13553	348			SEC26-T17S-R12E
AMC 396657	RSR-23	13553	350			SEC34-T17S-R12E
AMC 396658	RSR-24	13553	352			SEC26-T17S-R12E
AMC 396659	RSR-25	13553	354			SEC34-T17S-R12E
AMC 396660	RSR-26	13553	356			SEC34-T17S-R12E

Date: 8/3/2016

Page 10

PHOENIX, ARIZONA

2016 AUG 22 P 3:55

RECEIVED
BLM AZ STATE OFFICE

EXHIBIT A

County: Pima

State: AZ

<u>BLM Serial #</u>	<u>Claim Name</u>	<u>Original Recording</u>		<u>Amended Recording</u>		<u>Location</u>
		<u>Recording #</u>	<u>Page #</u>	<u>Recording #</u>	<u>Page #</u>	
AMC 396661	RSR-27	13553	358			SEC26-T17S-R12E
AMC 396662	RSR-28	13553	360			SEC26-T17S-R12E
AMC 396663	RSR-29	13553	362			SEC26-T17S-R12E
AMC 396664	RSR-30	13553	364			SEC26-T17S-R12E
AMC 396665	RSR-31	13553	366			SEC26-T17S-R12E
AMC 396666	RSR-32	13553	368			SEC26-T17S-R12E
AMC 396667	RSR-33	13553	370			SEC26-T17S-R12E
AMC 396668	RSR-34	13553	372			SEC26-T17S-R12E
AMC 396669	RSR-35	13553	374			SEC26-T17S-R12E
AMC 396670	RSR-36	13553	376			SEC26-T17S-R12E
AMC 396671	RSR-37	13553	378			SEC26-T17S-R12E
AMC 396672	RSR-38	13553	380			SEC26-T17S-R12E
AMC 396673	RSR-39	13553	382			SEC26-T17S-R12E
AMC 396674	RSR-40	13553	384			SEC26-T17S-R12E
AMC 396675	RSR-41	13553	386			SEC26-T17S-R12E
AMC 396676	RSR-42	13553	388			SEC26-T17S-R12E
AMC 396677	RSR-43	13553	390			SEC26-T17S-R12E
AMC 396678	RSR-44	13553	392			SEC26-T17S-R12E
AMC 396679	RSR-45	13553	394			SEC26-T17S-R12E
AMC 397095	MSP-78	13605	939			SEC26-T17S-R12E
AMC 397096	MSP-79	13605	941			SEC26-T17S-R12E
AMC 397097	MSP-80	13605	943			SEC26-T17S-R12E
AMC 397098	MSP-81	13605	945			SEC26-T17S-R12E
AMC 397099	MSP-82	13605	947			SEC26-T17S-R12E
AMC 397100	MSP-83	13605	949			SEC26-T17S-R12E
AMC 397101	MSP-84	13605	951			SEC26-T17S-R12E
AMC 397102	MSP-85	13605	953			SEC25-T17S-R12E
AMC 397103	MSP-86	13605	955			SEC25-T17S-R12E
AMC 397104	MSP-87	13605	957			SEC25-T17S-R12E
AMC 397108	MSP-91	13605	965			SEC25-T17S-R12E
AMC 397109	MSP-92	13605	967			SEC25-T17S-R12E
AMC 397110	MSP-93	13605	969			SEC25-T17S-R12E
AMC 397111	MSP-94	13605	971			SEC25-T17S-R12E
AMC 397112	MSP-95	13605	973			SEC30-T17S-R13E
AMC 397113	MSP-96	13605	975			SEC30-T17S-R13E
AMC 397114	MSP-97	13605	977			SEC30-T17S-R13E
AMC 397115	MSP-98	13605	979			SEC30-T17S-R13E
AMC 397116	MSP-99	13605	981			SEC01-T18S-R12E

Date: 8/3/2016

Page 11

RECEIVED
BLM AZ STATE OFFICE
2016 AUG 22 P 3: 54
PHOENIX, ARIZONA

EXHIBIT A

County: Pima

State: AZ

<u>BLM Serial #</u>	<u>Claim Name</u>	<u>Original Recording</u>		<u>Amended Recording</u>		<u>Location</u>
		<u>Recording #</u>	<u>Page #</u>	<u>Recording #</u>	<u>Page #</u>	
AMC 397117	MSP-100	13605	983			SEC01-T18S-R12E
AMC 397118	MSP-101	13605	985			SEC20-T17S-R13E
AMC 397119	MSP-102	13605	987			SEC20-T17S-R13E
AMC 397120	MSP-103	13605	989			SEC20-T17S-R13E
AMC 397121	MSP-104	13605	991			SEC20-T17S-R13E
AMC 397122	MSP-105	13605	993			SEC20-T17S-R13E
AMC 397123	MSP-106	13605	995			SEC20-T17S-R13E
AMC 397124	MSP-107	13605	997			SEC20-T17S-R13E
AMC 397125	MSP-108	13605	999			SEC20-T17S-R13E
AMC 397126	MSP-109	13605	1001			SEC20-T17S-R13E
AMC 397127	MSP-110	13605	1003			SEC20-T17S-R13E
AMC 397128	MSP-111	13605	1005			SEC20-T17S-R13E
AMC 397129	MSP-112	13605	1007			SEC20-T17S-R13E
AMC 397130	MSP-113	13605	1009			SEC20-T17S-R13E
AMC 397131	MSP-114	13605	1011			SEC20-T17S-R13E
AMC 397132	MSP-115	13605	1013			SEC20-T17S-R13E
AMC 397133	MSP-116	13605	1015			SEC20-T17S-R13E
AMC 397134	MSP-117	13605	1017			SEC20-T17S-R13E
AMC 397135	MSP-118	13605	1019			SEC20-T17S-R13E
AMC 397136	MSP-119	13605	1021			SEC20-T17S-R13E
AMC 397137	MSP-120	13605	1023			SEC20-T17S-R13E
AMC 397138	MSP-121	13605	1025			SEC20-T17S-R13E
AMC 397139	MSP-122	13605	1027			SEC20-T17S-R13E
AMC 397140	MSP-123	13605	1029			SEC20-T17S-R13E
AMC 397141	MSP-124	13605	1031			SEC20-T17S-R13E
AMC 397142	MSP-125	13605	1033			SEC20-T17S-R13E
AMC 397143	MSP-126	13605	1035			SEC20-T17S-R13E
AMC 397144	MSP-127	13605	1037			SEC20-T17S-R13E
AMC 397145	MSP-128	13605	1039			SEC21-T17S-R13E
AMC 397146	MSP-129	13605	1041			SEC20-T17S-R13E
AMC 397147	MSP-130	13605	1043			SEC21-T17S-R13E
AMC 397148	MSP-131	13605	1045			SEC20-T17S-R13E
AMC 397149	MSP-132	13605	1047			SEC21-T17S-R13E
AMC 397150	MSP-133	13605	1049			SEC21-T17S-R13E
AMC 397152	MSP-135	13605	1053			SEC21-T17S-R13E
AMC 397154	MSP-137	13605	1057			SEC21-T17S-R13E
AMC 399774	JHS-1	13763	3018			SEC30-T17S-R13E
AMC 399775	JHS-2	13763	3020			SEC30-T17S-R13E

Date: 8/3/2016

PHOENIX, ARIZONA

Page 12

2016 AUG 22 P 3:54

RECEIVED
BLM AZ STATE OFFICE

EXHIBIT A

County: Pima

State: AZ

BLM Serial #	Claim Name	Original Recording		Amended Recording		Location
		Recording #	Page #	Recording #	Page #	
AMC 399776	JHS-3	13763	3022			SEC30-T17S-R13E
AMC 399777	JHS-4	13763	3024			SEC30-T17S-R13E
AMC 399778	JHS-5	13763	3026			SEC30-T17S-R13E
AMC 399779	JHS-6	13763	3028			SEC30-T17S-R13E
AMC 399780	JHS-7	13763	3030			SEC30-T17S-R13E
AMC 399781	JHS-8	13763	3032			SEC30-T17S-R13E
AMC 399782	JHS-9	13763	3034			SEC30-T17S-R13E
AMC 399783	JHS-10	13763	3036			SEC30-T17S-R13E
AMC 399784	JHS-11	13763	3038			SEC30-T17S-R13E
AMC 399785	JHS-12	13763	3040			SEC30-T17S-R13E
AMC 399786	JHS-13	13763	3042			SEC25-T17S-R12E
AMC 399787	JHS-14	13763	3044			SEC01-T18S-R12E
AMC 399788	JHS-15	13763	3046			SEC01-T18S-R12E
AMC 399789	JHS-16	13763	3048			SEC01-T18S-R12E
AMC 399790	JHS-17	13763	3050			SEC12-T18S-R12E
AMC 399791	JHS-18	13763	3052			SEC12-T18S-R12E
AMC 399792	JHS-19	13763	3054			SEC27-T17S-R13E
AMC 399793	JHS-20	13763	3056			SEC27-T17S-R13E
AMC 399794	JHS-21	13763	3058			SEC27-T17S-R13E
AMC 399795	JHS-22	13763	3060			SEC34-T17S-R12E
AMC 399796	JHS-23	13763	3062			SEC34-T17S-R13E
AMC 399797	JHS-24	13763	3064			SEC34-T17S-R13E
AMC 399798	JHS-25	13763	3066			SEC34-T17S-R13E
AMC 399799	JHS-26	13763	3068			SEC34-T17S-R13E
AMC 399800	JHS-27	13763	3070			SEC25-T17S-R12E
AMC 401702	MSP 88	13871	1145			SEC25-T17S-R12E
AMC 401703	MSP 89	13871	1143			SEC25-T17S-R12E
AMC 401704	MSP 90	13871	1141			SEC25-T17S-R12E
AMC 416258	ARNI-21	20121710268				SEC07-T18S-R13E
AMC 416259	ARNI-22	20121710269				SEC07-T18S-R13E
AMC 416260	ARNI-23	20121710270				SEC07-T18S-R13E
AMC 416261	ARNI-24	20121710271				SEC07-T18S-R13E
AMC 416262	ARNI-26	20121710272				SEC01-T18S-R12E
AMC 416263	ARNI-29	20121710273				SEC04-T18S-R12E
AMC 421078	ARNI-4	20130370748				SEC36-T17S-R12E
AMC 421079	ARNI-11	20130370749				SEC36-T17S-R12E
AMC 421080	DAN-1	20130370750				SEC36-T17S-R12E
AMC 421081	DAN-2	20130370751				SEC36-T17S-R12E

Date: 8/3/2016

Page 13

RECEIVED
BLM AZ STATE OFFICE
2016 AUG 22 P 3: 54
PHOENIX, ARIZONA

EXHIBIT A

County: Pima

State: AZ

BLM Serial #	Claim Name	Original Recording		Amended Recording		Location
		Recording #	Page #	Recording #	Page #	
AMC 421082	DIANA-1	20130370752				SEC36-T17S-R12E
AMC 421083	DIANA-2	20130370753				SEC36-T17S-R12E
AMC 421084	DIANA-3	20130370754				SEC36-T17S-R12E
AMC 421085	DIANA-4	20130370755				SEC36-T17S-R12E
AMC 421086	DIANA-5	20130370756				SEC36-T17S-R12E
AMC 421087	DIANA-6	20130370757				SEC36-T17S-R12E
AMC 421088	DIANA-7	20130370758				SEC36-T17S-R12E
AMC 421089	DIANA-8	20130370759				SEC36-T17S-R12E
AMC 423774	TAMRA-1	20131900493				SEC04-T18S-R12E
AMC 423775	TAMRA-2	20131900492				SEC04-T18S-R12E
AMC 423776	TAMRA-3	20131900491				SEC04-T18S-R12E
AMC 426773	ARNI-1	20140450424				SEC04-T18S-R12E
AMC 426774	ARNI-2	20140450425				SEC04-T18S-R12E
AMC 426775	ARNI-3	20140450426				SEC04-T18S-R12E
AMC 426776	ARNI-5	20140450427				SEC04-T18S-R12E
AMC 426777	ARNI-6	20140450428				SEC04-T18S-R12E
AMC 426778	ARNI-7	20140450429				SEC04-T18S-R12E
AMC 426779	ARNI-8	20140450430				SEC05-T18S-R12E
AMC 426780	ARNI-9	20140450431				SEC05-T18S-R12E
AMC 426781	ARNI-10	20140450432				SEC05-T18S-R12E
AMC 426782	ARNI-12	20140450433				SEC05-T18S-R12E
AMC 426783	ARNI-13	20140450434				SEC04-T18S-R12E
AMC 426784	ARNI-14	20140450435				SEC04-T18S-R12E
AMC 426785	ARNI-15	20140450436				SEC04-T18S-R12E
AMC 426786	ARNI-16	20140450437				SEC03-T18S-R12E
AMC 426787	ARNI-17	20140450438				SEC10-T18S-R12E
AMC 426788	ARNI-18	20140450439				SEC09-T18S-R12E
AMC 426789	ARNI-19	20140450440				SEC10-T18S-R12E
AMC 426790	ARNI-20	20140450441				SEC15-T18S-R12E
AMC 426791	ARNI-25	20140450442				SEC15-T18S-R12E
AMC 426792	ARNI-27	20140450443				SEC15-T18S-R12E
AMC 426793	ARNI-28	20140450444				SEC15-T18S-R12E
AMC 426794	ARNI-30	20140450445				SEC15-T18S-R12E
AMC 426795	ARNI-31	20140450446				SEC16-T18S-R12E
AMC 426796	ARNI-32	20140450447				SEC22-T18S-R12E
AMC 426797	ARNI-33	20140450448				SEC22-T18S-R12E
AMC 426798	ARNI-34	20140450449				SEC17-T18S-R12E
AMC 426799	ARNI-35	20140450450				SEC17-T18S-R12E

Date: 8/3/2016

RECEIVED
 BLM AZ STATE OFFICE
 2016 AUG 22 P 3: 54

Page 14

EXHIBIT A

County: Pima

State: AZ

BLM Serial #	Claim Name	Original Recording		Amended Recording		Location
		Recording #	Page #	Recording #	Page #	
AMC 426800	ARNI-36	20140450451				SEC17-T18S-R12E
AMC 426801	ARNI-37	20140450452				SEC10-T18S-R12E
AMC 426802	ARNI-38	20140450453				SEC15-T18S-R12E
AMC 426803	ARNI-39	20140450454				SEC17-T18S-R12E
AMC 426804	SIR-43	20140450455				SEC04-T18S-R12E
AMC 426805	SIR-44	20140450456				SEC04-T18S-R12E
AMC 426806	SIR-45	20140450457				SEC03-T18S-R12E
AMC 428291	MSP-134R	20141570607				SEC21-T17S-R13E
AMC 428292	MSP-136R	20141570608				SEC21-T17S-R13E
AMC 428293	MSP-138R	20141570609				SEC21-T17S-R13E
AMC 429957	ARNI-40	20143230506				SEC05-T18S-R12E
AMC 429958	ARNI-41	20143230507				SEC05-T18S-R12E
AMC 429959	ARNI-42	20143230508				SEC10-T18S-R12E
AMC 432480	JD-1	20151560477				SEC04-T18S-R12E
AMC 432481	JD-2	20151560478				SEC04-T18S-R12E
AMC 432482	JD-3	20151560479				SEC04-T18S-R12E
AMC 432483	JD-4	20151560480				SEC04-T18S-R12E
AMC 432484	JD-5	20151560481				SEC04-T18S-R12E
*AMC 432485	JD-6	20151560482				SEC04-T18S-R12E
AMC 438941	DLC-1	20162150608				SEC34-T17S-R12E
AMC 438942	DLC-2	20162150609				SEC34-T17S-R12E
AMC 438943	DLC-3	20162150610				SEC34-T17S-R12E
AMC 438944	DLC-4	20162150611				SEC34-T17S-R12E
AMC 438945	DLC-5	20162150612				SEC34-T17S-R12E
AMC 438946	DLC-6	20162150613				SEC34-T17S-R12E
AMC 438947	DLC-7	20162150614				SEC34-T17S-R12E
AMC 438948	DLC-8	20162150615				SEC34-T17S-R12E
AMC 438949	DLC-9	20162150616				SEC34-T17S-R12E
AMC 438950	DLC-10	20162150617				SEC35-T17S-R12E
No. Of Claims	541					

PHOENIX, ARIZONA

2016 AUG 22 P 3 54

Date: 8/3/2016

NO. OF CLAIMS 541

AMOUNT 83855.00

RECEIPT NO. 3637553

INIT. ERC

** BLM-ASO **

RECEIVED
BLM AZ STATE OFFICE

United States Department of the Interior
Bureau of Land Management
 DIV OF LANDS, MINRLS & ENERGY
 ONE N CENTRAL AVE
 PHOENIX, AZ 85004 -4427
 Phone: 602-417-9200

Receipt

No: 3637553

Transaction #: 3741437	
Date of Transaction: 08/22/2016	
CUSTOMER:	
FREEPORT MCMORAN INC 333 N CENTRAL AVE PHOENIX, AZ 85004-2121 US	

LINE #	QTY	DESCRIPTION	REMARKS	UNIT PRICE	TOTAL
1	1.00	LOCATABLE MINERALS / MINING CLAIMS- NOT NEW-UNADJUD, ONE AUTH NO. ONLY / MINING CLAIM MONEY RECEIVED CASES: AMC14600/\$83855.00	2017 MAINT (541)	- n/a -	83855.00
TOTAL:					\$83,855.00

PAYMENT INFORMATION			
1	AMOUNT:	83855.00	POSTMARKED: N/A
	TYPE:	CHECK	RECEIVED: 08/22/2016
	CHECK NO:	0000863541	
	NAME:	FREEPORT MCMORAN INC 333 N CENTRAL AVE PHOENIX AZ 85004-2121 US	

REMARKS

This receipt was generated by the automated BLM Collections and Billing System and is a paper representation of a portion of the official electronic record contained therein.

	392440	14598
416258	394407	10089
421078	395460	19084
423774	395849	19271
426773	396113	267423
428291	396508	343969
429957	396630	354965
432480	397095	389660
	399774	2015
	401702	390053

July 17, 2015

After recording, return to:
 Freeport-McMoRan Inc.
 Attn: C. Loder
 333 North Central Avenue
 Phoenix, AZ 85004


Bureau of Land Management
 Department of the Interior
 One N. Central Avenue
 Phoenix, AZ 85004

**NOTICE OF INTENT TO HOLD MINING CLAIMS AND PAYMENT OF BLM
 MAINTENANCE FEE**

Re: Payment of Annual Claim Maintenance Fee

Dear Sir or Madam:

This will serve as notice that Freeport-McMoRan Sierrita, Inc., whose address for purposes of this filing is Land and Water Department, 333 North Central Ave., Phoenix, Arizona 85004, intends to hold the mining claims and/or mill sites described on Exhibit A attached hereto for the assessment year ending at 12 o'clock, noon, on September 1, 2016 by payment of the annual maintenance fee of \$155 per claim or site. Payment of such amount is made herewith for such assessment year for each of the claims and sites, the name, and BLM serial number with the book and page or index number of recording of the location notice in the official records of Pima County, Arizona, of which, is set forth on Exhibit A attached hereto and by this reference incorporated herein.


 Carolyn Loder for
 Freeport-McMoRan Sierrita, Inc.


RECEIVED
 L.M.A.Z. STATE OFFICE
 2015 JUL 29 A 10:36
 PHOENIX, ARIZONA


State of Arizona)
) ss.
 County of Maricopa)

The foregoing instrument was acknowledged before me on July 17th, 2015, by Carolyn Leder, on behalf of Freeport-McMoRan Sierrita, Inc.

(Seal)

STEPHANIE D. TURTON
 Notary Public - State of Arizona
 MARICOPA COUNTY
 My Commission Expires Nov. 18, 2015


 Notary Public
 My commission expires: 11-18-2015

JUL 30 2015
 BY: 

Check 066843066
 Rec 3352999

NO. OF CLAIMS 531
 AMOUNT \$82,305.00
 RECEIPT NO. _____
 INIT. STG

** RI M-ASO**

EXHIBIT A

County: Pima

State: AZ

BLM Serial #	Claim Name	Original Recording		Amended Recording		Location
		Recording #	Page #	Recording #	Page #	
AMC 014600	ANTICIPATION #11	818	547	20140440026		SEC09-T18S-R12E
AMC 014610	BLACK JACK #1	77	289	2270	231	SEC07-T18S-R12E
AMC 014611	BLACK JACK #2	77	288	2280	467	SEC07-T18S-R12E
AMC 014612	BLACK JACK #3	77	287	2280	468	SEC07-T18S-R12E
AMC 014613	BLACK JACK #4	77	286	2280	469	SEC07-T18S-R12E
AMC 014614	BLACK JACK EXT. NO. 1	380	37	20140440027		SEC07-T18S-R12E
AMC 014615	BLACK JACK EXT. NO. 2	380	38	20140440028		SEC06-T18S-R12E
AMC 014616	BLUE BELL 1	808	587	20140440029		SEC10-T18S-R12E
AMC 014617	BLUE BELL 2	808	588	20140440030		SEC03-T18S-R12E
AMC 014618	BLUE BELL 3	808	589	20140440031		SEC03-T18S-R12E
AMC 014624	BLUE BELL 9	808	595	20140440032		SEC04-T18S-R12E
AMC 014628	BLUE BELL 13	808	599	20140440033		SEC04-T18S-R12E
AMC 014638	BOUNDARY #7	1340	322			SEC22-T18S-R12E
AMC 014639	BOUNDARY #8	1340	323			SEC22-T18S-R12E
AMC 014640	BOUNDARY #9	1340	324			SEC22-T18S-R12E
AMC 014641	BOUNDARY #10	1340	325			SEC22-T18S-R12E
AMC 014642	BOUNDARY #11	1340	326			SEC22-T18S-R12E
AMC 014643	BOUNDARY #12	1340	327			SEC22-T18S-R12E
AMC 014644	BOUNDARY #13	1340	328			SEC22-T18S-R12E
AMC 014645	BOUNDARY #14	1340	329			SEC22-T18S-R12E
AMC 014646	BOUNDARY #15	1340	330			SEC22-T18S-R12E
AMC 014647	BOUNDARY #16	1340	331			SEC22-T18S-R12E
AMC 014648	BOUNDARY #17	1340	332			SEC22-T18S-R12E
AMC 014649	BOUNDARY #18	1340	333			SEC22-T18S-R12E
AMC 014650	BOUNDARY #19	1340	334			SEC22-T18S-R12E
AMC 014651	BOUNDARY #20	1340	335			SEC22-T18S-R12E
AMC 014652	BOUNDARY #21	1340	336			SEC22-T18S-R12E
AMC 014653	BOUNDARY #22	1340	337			SEC22-T18S-R12E
AMC 014654	BOUNDARY #23 FRACTION	1340	338	20140440034		SEC22-T18S-R12E
AMC 014655	BOUNDARY #24 FRACTION	1340	339	20140440035		SEC22-T18S-R12E
AMC 014657	COPPER EMPIRE #2	638	148	20140440036		SEC09-T18S-R12E
AMC 014658	COPPER EMPIRE #3	817	51	1306	308	SEC09-T18S-R12E
AMC 014659	COPPER EMPIRE #4	817	52	1306	309	SEC09-T18S-R12E
AMC 014660	COPPER EMPIRE #5	817	53	1306	310	SEC09-T18S-R12E
AMC 014661	COPPER EMPIRE #6	817	54	1306	311	SEC09-T18S-R12E
AMC 014662	COPPER EMPIRE #7	817	55	2838	178	SEC09-T18S-R12E

Date: 6/22/2015

Page 1

PHOENIX, ARIZONA

2015 JUN 29 10:38

BLM AZ STATE OFFICE
PHOENIX

EXHIBIT A

County: Pima

State: AZ

BLM Serial #	Claim Name	Original Recording		Amended Recording		Location
		Recording #	Page #	Recording #	Page #	
AMC 014663	COPPER EMPIRE #8	817	56	1306	313	SEC09-T18S-R12E
AMC 014664	COPPER EMPIRE #9	817	57	2838	179	SEC04-T18S-R12E
AMC 014665	COPPER EMPIRE #10	817	58	20140440037		SEC10-T18S-R12E
AMC 014666	COPPER GIANT #1	638	139	20140440038		SEC05-T18S-R12E
AMC 014667	COPPER GIANT #2	638	140	20140440039		SEC04-T18S-R12E
AMC 014670	COPPER GIANT #5	638	143	20140440040		SEC05-T18S-R12E
AMC 014671	COPPER GIANT #6	638	144	2731	376	SEC05-T18S-R12E
AMC 014672	COPPER GIANT #7	638	145	2731	377	SEC05-T18S-R12E
AMC 014673	COPPER GIANT #8	638	146	2731	378	SEC05-T18S-R12E
AMC 014674	COPPER JOHN EXTENSION #19	580	199	20140440041		SEC20-T18S-R12E
AMC 014679	COPPER JOHN EXTENSION #26	580	206	20140440042		SEC17-T18S-R12E
AMC 014680	COPPER JOHN EXTENSION #27	580	207	20140440043		SEC20-T18S-R12E
AMC 014685	COPPER JOHN EXTENSION #35	580	215	1049	251	SEC17-T18S-R12E
AMC 014686	COPPER JOHN EXTENSION #42	784	59	2740	104	SEC09-T18S-R12E
AMC 014687	COPPER JOHN EXTENSION #43	784	60	2740	105	SEC09-T18S-R12E
AMC 014688	DEC NO. 1	2241	152			SEC07-T18S-R12E
AMC 014689	DEC NO. 2	2241	153			SEC07-T18S-R12E
AMC 014690	ESCONDIDO #1	76	623	1742	78	SEC18-T18S-R12E
AMC 014691	FRIJOLE	76	547	2965	149	SEC17-T18S-R12E
AMC 014692	HOPE #1	1469	28			SEC07-T18S-R12E
AMC 014693	HOPE #2	1469	27			SEC18-T18S-R12E
AMC 014694	JULY NO 1	2331	293			SEC18-T18S-R12E
AMC 014695	JULY NO 2	2331	292			SEC18-T18S-R12E
AMC 014697	LUCKY BOY #1	76	547	1742	76	SEC18-T18S-R12E
AMC 014698	MAY 1	1756	197	2838	177	SEC09-T18S-R12E
AMC 014699	MAY BIRD #2	890	286	2485	333	SEC12-T18S-R11E
AMC 014700	MAY BIRD #3	890	287	2485	334	SEC12-T18S-R11E
AMC 014701	MAY BIRD #4	890	288	2485	335	SEC12-T18S-R11E
AMC 014702	MAY BIRD #5	890	289	2485	336	SEC12-T18S-R11E
AMC 014703	MAY BIRD #6	890	290	2485	337	SEC12-T18S-R11E
AMC 014704	MAY BIRD #7	890	291	2485	338	SEC12-T18S-R11E
AMC 014705	MAY BIRD #9	977	133	2485	339	SEC12-T18S-R11E
AMC 014706	MAY BIRD #10	977	134	2485	340	SEC12-T18S-R11E
AMC 014707	MAY BIRD #11	977	135	2485	341	SEC11-T18S-R11E
AMC 014708	MAY BIRD #16	977	140	2485	342	SEC12-T18S-R11E

Date: 6/22/2015

PHOENIX, ARIZONA

Page 2

2015 JUL 29 10:36

BLM AZ STATE OFFICE
RECEIVED

EXHIBIT A

County: Pima

State: AZ

BLM Serial #	Claim Name	Original Recording		Amended Recording		Location
		Recording #	Page #	Recording #	Page #	
AMC 014709	MAY BIRD #17	977	141	2485	343	SEC12-T18S-R11E
AMC 014710	MAY BIRD #18	977	142	2485	344	SEC12-T18S-R11E
AMC 014711	MAY BIRD #19	977	143	2485	345	SEC12-T18S-R11E
AMC 014712	MAY BIRD #21	977	145	2485	346	SEC07-T18S-R12E
AMC 014713	MAY BIRD #36	1484	547	2485	347	SEC13-T18S-R11E
AMC 014714	MAY BIRD #37	1484	548	2485	348	SEC07-T18S-R12E
AMC 014715	MAY BIRD #38	1484	549	2485	349	SEC13-T18S-R11E
AMC 014716	MAY BIRD #39	1484	550	2485	350	SEC18-T18S-R12E
AMC 014717	MAY BIRD #40	1484	551	2485	351	SEC13-T18S-R11E
AMC 014718	MAY BIRD #41	1484	552	2485	352	SEC18-T18S-R12E
AMC 014719	MAY BIRD #42	1484	553	2485	353	SEC18-T18S-R12E
AMC 014720	MAY BIRD #43	1484	554	2485	354	SEC18-T18S-R12E
AMC 014721	MAY BIRD #44	1484	555	2485	355	SEC18-T18S-R12E
AMC 014722	MAY BIRD #51	1484	562	2485	356	SEC07-T18S-R12E
AMC 014723	MAY BIRD #52	1484	563	2485	357	SEC12-T18S-R11E
AMC 014724	MAY BIRD #58	1484	569	2485	358	SEC06-T18S-R12E
AMC 014725	MAY BIRD #59	1484	570	20140440044		SEC06-T18S-R12E
AMC 014726	MAY BIRD #60	1484	571	2485	360	SEC06-T18S-R12E
AMC 014727	MAY BIRD #62	1484	573	2485	361	SEC06-T18S-R12E
AMC 014728	MONZONITE NO. 1	1602	116			SEC04-T18S-R12E
AMC 014729	NEW YEARS EVE EXT. #12	638	131	2731	379	SEC09-T18S-R12E
AMC 014730	NEW YEARS EVE EXT. #13	638	132	2731	380	SEC09-T18S-R12E
AMC 014731	NEW YEARS EVE EXT. #14	641	66	2731	381	SEC09-T18S-R12E
AMC 014732	NEW YEARS EVE EXT. #15	638	133	2731	382	SEC09-T18S-R12E
AMC 014733	NEW YEARS EVE EXT. #16	638	138	2747	206	SEC08-T18S-R12E
AMC 014734	NEW YEARS EVE EXT. #17	638	129	2731	384	SEC08-T18S-R12E
AMC 014735	NEW YEARS EVE EXT. #18	638	135	2731	385	SEC08-T18S-R12E
AMC 014736	NEW YEARS EVE EXT. #19	638	130	2731	386	SEC09-T18S-R12E
AMC 014737	NEW YEARS EVE EXT. #20	638	134	2731	387	SEC08-T18S-R12E
AMC 014738	NEW YEARS EVE EXT. #21	638	137	2731	388	SEC04-T18S-R12E
AMC 014739	NEW YEARS EVE EXT. #22	638	136	2747	205	SEC08-T18S-R12E
AMC 014750	OCTOBER NO. 2	2469	245			SEC12-T18S-R12E

Date: 6/22/2015

PHOENIX, ARIZONA

Page 3

2015 JUL 29 10:36

BLM AZ STATE OFFICE
RECEIVED

EXHIBIT A

County: Pima

State: AZ

BLM Serial #	Claim Name	Original Recording		Amended Recording		Location
		Recording #	Page #	Recording #	Page #	
AMC 014751	PANA BLANCA EXT. NO. 1	784	62	20140440051		SEC06-T18S-R12E
AMC 014752	PANA BLANCA EXT. NO. 2	784	63	20140440052		SEC07-T18S-R12E
AMC 014753	PANA BLANCA EXT. NO. 3	784	64	20140440053		SEC06-T18S-R12E
AMC 014754	PANA BLANCA EXT. NO. 4	784	65	2379	304	SEC06-T18S-R12E
AMC 014755	PANA BLANCA EXT. NO. 5	784	66	20140440054		SEC07-T18S-R12E
AMC 014756	PANA BLANCA EXTENTION #6	784	68	2379	306	SEC07-T18S-R12E
AMC 014757	PANA BLANCA EXTENTION #7	784	67	2556	375	SEC07-T18S-R12E
AMC 014758	PANA BLANCA EXT. NO. 8	784	69	2379	308	SEC12-T18S-R11E
AMC 014759	P. B. NO. 2	2314	299	20140440055		SEC07-T18S-R12E
AMC 014761	P. B. NO. 8	2380	290			SEC08-T18S-R12E
AMC 014763	PLADA #1	2731	365			SEC08-T18S-R12E
AMC 014764	PLADA #2	2731	366			SEC09-T18S-R12E
AMC 014765	PLADA #3	2731	367	2747	207	SEC08-T18S-R12E
AMC 014766	PLADA #4	2731	368			SEC09-T18S-R12E
AMC 014767	PLADA #5	2731	369			SEC09-T18S-R12E
AMC 014768	PLADA #6	2731	370	2769	82	SEC09-T18S-R12E
AMC 014769	QUARTZ HILL #3	1648	596	2485	362	SEC18-T18S-R12E
AMC 014771	RED HILL EXTENSION #2	512	412	20140440056		SEC20-T18S-R12E
AMC 014772	RED HILL EXTENSION #3	512	413	1049	254	SEC20-T18S-R12E
AMC 014773	RED HILL EXTENSION #6	646	241	20140440057		SEC17-T18S-R12E
AMC 014778	RED HILL EXTENSION #13	646	247	1049	256	SEC17-T18S-R12E
AMC 014779	RED HILL EXTENSION #17	821	78	1049	257	SEC17-T18S-R12E
AMC 014781	RESERVE NO. 7	822	486	20140440058		SEC10-T18S-R12E
AMC 014782	RESERVE NO. 8	822	487			SEC10-T18S-R12E
AMC 014783	RESERVE NO. 9	822	488	20140440059		SEC10-T18S-R12E
AMC 014784	RESERVE NO. 10	822	489			SEC10-T18S-R12E
AMC 014786	RESERVE NO. 12	822	491			SEC10-T18S-R12E
AMC 014787	RESERVE NO. 13	822	492	20140440060		SEC15-T18S-R12E
AMC 014788	RESERVE NO. 14	822	493			SEC10-T18S-R12E
AMC 014798	RESERVE #24	923	583	20140440061		SEC15-T18S-R12E
AMC 014799	RESERVE #25	923	584	20140440062		SEC15-T18S-R12E

Date: 6/22/2015

Page 4

2015 JUN 29 10 55 AM
 PIMA COUNTY RECORDS
 301 N. GILBERT AVENUE
 TUCSON, AZ 85724

EXHIBIT A

County: Pima

State: AZ

BLM Serial #	Claim Name	Original Recording		Amended Recording		Location
		Recording #	Page #	Recording #	Page #	
AMC 014801	RESERVE #27	923	586	20140440063		SEC15-T18S-R12E
AMC 014802	RESERVE #28	923	587	20140440064		SEC15-T18S-R12E
AMC 014803	RESERVE #29	935	566			SEC15-T18S-R12E
AMC 014804	RESERVE #30	923	588			SEC15-T18S-R12E
AMC 014805	RESERVE #31	923	589	20140440065		SEC15-T18S-R12E
AMC 014806	RESERVE #32	923	590			SEC15-T18S-R12E
AMC 014809	RESERVE NO. 36 FRACTION	2302	215			SEC15-T18S-R12E
AMC 014810	RESERVE NO. 37 FRACTION	2302	216			SEC15-T18S-R12E
AMC 014811	RESERVE NO. 38 FRACTION	2302	217			SEC15-T18S-R12E
AMC 014812	RESERVE NO. 39 FRACTION	2302	218			SEC15-T18S-R12E
AMC 014813	SEPT. NO 4	2331	291			SEC06-T18S-R12E
AMC 014814	SEPT. NO 5	2331	290			SEC12-T18S-R11E
AMC 014815	SEPT. NO 6	2331	289			SEC12-T18S-R11E
AMC 014835	VIRGINIA #1	1734	53	1746	522	SEC17-T18S-R12E
AMC 014836	VIRGINIA #2	1734	54	1746	523	SEC17-T18S-R12E
AMC 014837	VIRGINIA #3	1734	55	1746	524	SEC17-T18S-R12E
AMC 19084	Rich 1	3934	532			SEC34-T17S-R13E
AMC 19086	Rich 3	3934	534			SEC34-T17S-R13E
AMC 19088	Rich 5	3934	536			SEC34-T17S-R13E
AMC 19090	Rich 7	3934	538			SEC34-T17S-R13E
AMC 19092	Rich 9	3934	540			SEC27-T17S-R13E
AMC 19094	Rich 11	3934	542			SEC27-T17S-R13E
AMC 19096	Rich 13	2233	16			SEC27-T17S-R13E
AMC 19098	Rich 15	2233	18			SEC27-T17S-R13E
AMC 19100	Rich 17	2233	20			SEC27-T17S-R13E
AMC 19102	Rich 19	3934	544			SEC27-T17S-R13E
AMC 19104	Rich 21	3934	546			SEC27-T17S-R13E
AMC 19106	Rich 23	3934	548			SEC27-T17S-R13E
AMC 19108	Rich 25	3934	550			SEC27-T17S-R13E
AMC 19110	Rich 27	3934	552			SEC34-T17S-R13E
AMC 19111	Rich 28	3934	553			SEC34-T17S-R13E
AMC 19112	Rich 29	3934	554			SEC34-T17S-R13E
AMC 19114	Rich 31	3934	556			SEC34-T17S-R13E
AMC 19115	Rich 32	3934	557			SEC34-T17S-R13E
AMC 19278	Eric 10	2220	175			SEC34-T17S-R13E
AMC 19280	Eric 12	2220	177			SEC34-T17S-R13E

Date: 6/22/2015

Page 5

2015 JUN 29 10 35 AM
 PIMA COUNTY RECORDS
 TULSA, OKLAHOMA

EXHIBIT A

County: Pima

State: AZ

BLM Serial #	Claim Name	Original Recording		Amended Recording		Location
		Recording #	Page #	Recording #	Page #	
← AMC 19282	Eric 14	2220	179			SEC34-T17S-R13E
← AMC 19284	Eric 16	2220	181			SEC34-T17S-R13E
← AMC 19286	Eric 18	3934	527			SEC34-T17S-R13E
← AMC 19292	Eric 24	2220	189			SEC34-T17S-R13E
← AMC 19294	Eric 26	2220	191			SEC34-T17S-R13E
← AMC 19296	Eric 28	2220	193			SEC34-T17S-R13E
← AMC 19298	Eric 30	2220	195			SEC34-T17S-R13E
← AMC 19300	Eric 32	2220	197			SEC27-T17S-R13E
← AMC 19302	Eric 34	2220	199			SEC27-T17S-R13E
← AMC 19304	Eric 36	2220	201			SEC27-T17S-R13E
← AMC 19306	Eric 38	2220	203			SEC27-T17S-R13E
← AMC 19308	Eric 40	2220	205			SEC27-T17S-R13E
← AMC 19310	Eric 42	2220	207			SEC27-T17S-R13E
← AMC 19314	Eric 46	2238	305			SEC27-T17S-R13E
← AMC 19316	Eric 48	2238	303			SEC27-T17S-R13E
← AMC 19318	Eric 50	2238	301			SEC27-T17S-R13E
← AMC 267429	COPPER EMPIRE #1	8011	2127			SEC09-T18S-R12E
← AMC 343975	OXIDE 7	10401	217	20140440045		SEC05-T18S-R12E
← AMC 343976	OXIDE 8	10401	219	20140440046		SEC05-T18S-R12E
← AMC 343979	OXIDE 11	10401	225	20140440047		SEC05-T18S-R12E
← AMC 343980	OXIDE 12	10401	227	20140440048		SEC05-T18S-R12E
← AMC 343983	OXIDE 15	10401	233	20140440049		SEC05-T18S-R12E
← AMC 343995	OXIDE 27	10401	257	20140440050		SEC05-T18S-R12E
AMC 343996	OXIDE 28	10401	259			SEC05-T18S-R12E
AMC 343997	OXIDE 29	10401	261			SEC05-T18S-R12E
AMC 343998	OXIDE 30	10401	263			SEC05-T18S-R12E
← AMC 343999	OXIDE 31	10401	265			SEC05-T18S-R12E
← AMC 354965	JAKE #1	11455	2469			SEC11-T18S-R12E
AMC 354966	JAKE #2	11455	2471			SEC11-T18S-R12E
AMC 354967	JAKE #3	11455	2473			SEC11-T18S-R12E
AMC 354968	JAKE #4	11455	2475			SEC11-T18S-R12E
AMC 354969	JAKE #5	11455	2477	13425	16	SEC11-T18S-R12E
AMC 354970	JAKE #6	11455	2479	13425	18	SEC11-T18S-R12E
AMC 354971	JAKE #7	11455	2481	13425	20	SEC11-T18S-R12E
AMC 354972	JAKE #8	11455	2483			SEC11-T18S-R12E
AMC 354973	JAKE #9	11455	2485			SEC11-T18S-R12E
AMC 354974	JAKE #10	11455	2487			SEC11-T18S-R12E
← AMC 354975	JAKE #11	11455	2489			SEC11-T18S-R12E

Date: 6/22/2015

Page 6

PHOENIX, ARIZONA
 JUN 29 2015 10:35
 PIMA COUNTY

EXHIBIT A

County: Pima

State: AZ

BLM Serial #	Claim Name	Original Recording		Amended Recording		Location
		Recording #	Page #	Recording #	Page #	
AMC 354976	JAKE #12	11455	2491			SEC11-T18S-R12E
AMC 354977	JAKE #13	11455	2493	13425	22	SEC11-T18S-R12E
AMC 354978	JAKE #14	11455	2495	13425	24	SEC11-T18S-R12E
AMC 354979	JAKE #15	11455	2497	13425	26	SEC11-T18S-R12E
AMC 354980	JAKE #16	11455	2499	13425	28	SEC12-T18S-R12E
AMC 354981	JAKE #17	11455	2501	13425	30	SEC12-T18S-R12E
AMC 354982	JAKE #18	11455	2503	13425	32	SEC12-T18S-R12E
AMC 354983	JAKE #19	11455	2505	13425	34	SEC12-T18S-R12E
AMC 354984	JAKE #20	11455	2507	13425	36	SEC12-T18S-R12E
AMC 354985	JAKE #21	11455	2509	13425	38	SEC12-T18S-R12E
AMC 354986	JAKE #22	11455	2511	13425	40	SEC12-T18S-R12E
AMC 354987	JAKE #23	11455	2513	13425	42	SEC12-T18S-R12E
AMC 354988	JAKE #24	11455	2515	13425	44	SEC12-T18S-R12E
AMC 354989	JAKE #25	11455	2517	13425	46	SEC12-T18S-R12E
AMC 354990	JAKE #26	11455	2519	13425	48	SEC12-T18S-R12E
AMC 354992	JAKE #28	11455	2523	13425	50	SEC12-T18S-R12E
AMC 354993	JAKE #29	11455	2525	13425	52	SEC12-T18S-R12E
AMC 354994	JAKE #30	11455	2527	13425	54	SEC12-T18S-R12E
AMC 354995	JAKE #31	11455	2529	13425	56	SEC12-T18S-R12E
AMC 354996	JAKE #32	11455	2531	13425	58	SEC12-T18S-R12E
AMC 354997	JAKE #33	11455	2533	13425	60	SEC12-T18S-R12E
AMC 354998	JAKE #34	11455	2535	13425	62	SEC12-T18S-R12E
AMC 354999	JAKE #35	11455	2537	13478	4	SEC12-T18S-R12E
AMC 355000	JAKE #36	11455	2539	13478	2	SEC12-T18S-R12E
AMC 389694	SIR #35	13245	621			SEC01-T18S-R12E
AMC 389695	SIR #36	13245	623			SEC01-T18S-R12E
AMC 389696	SIR #37	13245	625			SEC04-T18S-R12E
AMC 389697	SIR #38	13245	627			SEC04-T18S-R12E
AMC 389698	SIR #39	13245	629			SEC04-T18S-R12E
AMC 389699	SIR #40	13245	631			SEC04-T18S-R12E
AMC 389700	SIR #41	13245	633			SEC04-T18S-R12E
AMC 389701	SIR #42	13245	635			SEC04-T18S-R12E
AMC 390053	BND #1	13258	219			SEC23-T18S-R12E
AMC 390054	BND #2	13258	221			SEC23-T18S-R12E
AMC 390055	BND #3	13258	223			SEC23-T18S-R12E
AMC 390056	BND #4	13258	225			SEC23-T18S-R12E
AMC 390057	BND #5	13258	227			SEC23-T18S-R12E
AMC 390058	BND #6	13258	229			SEC23-T18S-R12E

Date: 6/22/2015

PHOENIX, ARIZONA

2015 JUL 29 10 35

BUREAU OF LAND MANAGEMENT

EXHIBIT A

County: Pima

State: AZ

BLM Serial #	Claim Name	Original Recording		Amended Recording		Location
		Recording #	Page #	Recording #	Page #	
[- AMC 390059	BND #7	13258	231			SEC23-T18S-R12E
[- AMC 392440	CGO-1	13312	161			SEC05-T18S-R12E
[- AMC 394411	ANT-5	13373	37			SEC10-T18S-R12E
[- AMC 395462	JAKE #27R	13442	8			SEC12-T18S-R12E
[AMC 395849	SIR #44	13477	139			SEC02-T18S-R12E
AMC 395850	SIR #45	13477	141			SEC02-T18S-R12E
AMC 395851	SIR #46	13477	143			SEC02-T18S-R12E
AMC 395852	SIR #47	13477	145			SEC02-T18S-R12E
AMC 395853	SIR #48	13477	147			SEC02-T18S-R12E
AMC 395854	SIR #49	13477	149			SEC02-T18S-R12E
AMC 395855	SIR #50	13477	151			SEC01-T18S-R12E
AMC 395856	SIR #51	13477	153			SEC01-T18S-R12E
AMC 395857	SIR #52	13477	155			SEC01-T18S-R12E
AMC 395858	SIR #53	13477	157			SEC01-T18S-R12E
AMC 395859	SIR #54	13477	159			SEC12-T18S-R12E
AMC 395860	SIR #55	13477	161			SEC12-T18S-R12E
AMC 395861	SIR #56	13477	163			SEC12-T18S-R12E
AMC 395862	SIR #57	13477	165			SEC12-T18S-R12E
[AMC 395863	SIR #58	13477	167			SEC01-T18S-R12E
[AMC 396113	TATE-1	13496	484			SEC04-T18S-R12E
AMC 396114	TATE-2	13496	486			SEC04-T18S-R12E
AMC 396115	TATE-3	13496	488			SEC04-T18S-R12E
[AMC 396116	TATE-4	13496	490			SEC04-T18S-R12E
[AMC 396508	CONHILL-1R	13543	290			SEC18-T18S-R12E
AMC 396509	MSP-1	13543	292			SEC35-T17S-R12E
AMC 396510	MSP-2	13543	294			SEC35-T17S-R12E
AMC 396511	MSP-3	13543	296			SEC35-T17S-R12E
AMC 396512	MSP-4	13543	298			SEC35-T17S-R12E
AMC 396513	MSP-5	13543	300			SEC35-T17S-R12E
AMC 396514	MSP-6	13543	302			SEC35-T17S-R12E
AMC 396515	MSP-7	13543	304			SEC35-T17S-R12E
AMC 396516	MSP-8	13543	306			SEC35-T17S-R12E
AMC 396517	MSP-9	13543	308			SEC35-T17S-R12E
AMC 396518	MSP-10	13543	310			SEC35-T17S-R12E
AMC 396519	MSP-11	13543	312			SEC35-T17S-R12E
AMC 396520	MSP-12	13543	314			SEC35-T17S-R12E
AMC 396521	MSP-13	13543	316			SEC35-T17S-R12E
[AMC 396522	MSP-14	13543	318			SEC35-T17S-R12E

Date: 6/22/2015

PHOENIX, ARIZONA

Page 8

2015 JUL 29 A 10:35

BLM AZ STATE OFFICE
NOBLES

EXHIBIT A

County: Pima

State: AZ

BLM Serial #	Claim Name	Original Recording		Amended Recording		Location
		Recording #	Page #	Recording #	Page #	
AMC 396523	MSP-15	13543	320			SEC35-T17S-R12E
AMC 396524	MSP-16	13543	322			SEC35-T17S-R12E
AMC 396525	MSP-17	13543	324			SEC35-T17S-R12E
AMC 396526	MSP-18	13543	326			SEC35-T17S-R12E
AMC 396527	MSP-19	13543	328			SEC35-T17S-R12E
AMC 396528	MSP-20	13543	330			SEC35-T17S-R12E
AMC 396529	MSP-21	13543	332			SEC35-T17S-R12E
AMC 396530	MSP-22	13543	334			SEC35-T17S-R12E
AMC 396531	MSP-23	13543	336			SEC26-T17S-R12E
AMC 396532	MSP-24	13543	338			SEC26-T17S-R12E
AMC 396533	MSP-25	13543	340			SEC26-T17S-R12E
AMC 396534	MSP-26	13543	342			SEC25-T17S-R12E
AMC 396535	MSP-27	13543	344			SEC25-T17S-R12E
AMC 396536	MSP-28	13543	346			SEC25-T17S-R12E
AMC 396537	MSP-29	13543	348			SEC25-T17S-R12E
AMC 396538	MSP-30	13543	350			SEC25-T17S-R12E
AMC 396539	MSP-31	13543	352			SEC25-T17S-R12E
AMC 396540	MSP-32	13543	354			SEC25-T17S-R12E
AMC 396541	MSP-33	13543	356			SEC25-T17S-R12E
AMC 396542	MSP-34	13543	358			SEC25-T17S-R12E
AMC 396543	MSP-35	13543	360			SEC25-T17S-R12E
AMC 396544	MSP-36	13543	362			SEC25-T17S-R12E
AMC 396545	MSP-37	13543	364			SEC25-T17S-R12E
AMC 396546	MSP-38	13543	366			SEC25-T17S-R12E
AMC 396547	MSP-39	13543	368			SEC25-T17S-R12E
AMC 396548	MSP-40	13543	370			SEC25-T17S-R12E
AMC 396549	MSP-41	13543	372			SEC25-T17S-R12E
AMC 396550	MSP-42	13543	374			SEC25-T17S-R12E
AMC 396551	MSP-43	13543	376			SEC25-T17S-R12E
AMC 396552	MSP-44	13543	378			SEC25-T17S-R12E
AMC 396553	MSP-45	13543	380			SEC25-T17S-R12E
AMC 396554	MSP-46	13543	382			SEC25-T17S-R12E
AMC 396555	MSP-47	13543	384			SEC25-T17S-R12E
AMC 396556	MSP-48	13543	386			SEC25-T17S-R12E
AMC 396557	MSP-49	13543	388			SEC25-T17S-R12E
AMC 396558	MSP-50	13543	390			SEC24-T17S-R12E
AMC 396559	MSP-51	13543	392			SEC24-T17S-R12E
AMC 396560	MSP-52	13543	394			SEC24-T17S-R12E

Date: 6/22/2015

PHOENIX, ARIZONA

Page

9

2015 JUL 29 10:34

RECEIVED
BLM AZ STATE OFFICE

EXHIBIT A

County: Pima

State: AZ

BLM Serial #	Claim Name	Original Recording		Amended Recording		Location
		Recording #	Page #	Recording #	Page #	
AMC 396561	MSP-53	13543	396			SEC24-T17S-R12E
AMC 396562	MSP-54	13543	398			SEC24-T17S-R12E
AMC 396563	MSP-55	13543	400			SEC24-T17S-R12E
AMC 396564	MSP-56	13543	402			SEC24-T17S-R12E
AMC 396565	MSP-57	13543	404			SEC24-T17S-R12E
AMC 396566	MSP-58	13543	406			SEC24-T17S-R12E
AMC 396567	MSP-59	13543	408			SEC24-T17S-R12E
AMC 396630	MSP-60	13553	298			SEC24-T17S-R12E
AMC 396631	MSP-61	13553	300			SEC24-T17S-R12E
AMC 396632	MSP-62	13553	302			SEC24-T17S-R12E
AMC 396633	MSP-63	13553	304			SEC24-T17S-R12E
AMC 396634	MSP-64	13553	306			SEC24-T17S-R12E
AMC 396635	MSP-65	13553	308			SEC24-T17S-R12E
AMC 396636	MSP-66	13553	310			SEC24-T17S-R12E
AMC 396637	MSP-67	13553	312			SEC24-T17S-R12E
AMC 396638	MSP-68	13553	314			SEC24-T17S-R12E
AMC 396639	MSP-69	13553	316			SEC19-T17S-R13E
AMC 396640	MSP-70	13553	318			SEC19-T17S-R13E
AMC 396641	MSP-71	13553	320			SEC19-T17S-R13E
AMC 396642	MSP-72	13553	322			SEC19-T17S-R13E
AMC 396643	MSP-73	13553	324			SEC19-T17S-R13E
AMC 396644	MSP-74	13553	326			SEC19-T17S-R13E
AMC 396645	MSP-75	13553	328			SEC19-T17S-R13E
AMC 396646	MSP-76	13553	330			SEC35-T17S-R12E
AMC 396647	MSP-77	13553	332			SEC35-T17S-R12E
AMC 396648	RSR-6	13553	334			SEC26-T17S-R12E
AMC 396649	RSR-8	13553	336			SEC26-T17S-R12E
AMC 396650	RSR-10	13553	338			SEC26-T17S-R12E
AMC 396651	RSR-12	13553	295			SEC26-T17S-R12E
AMC 396652	RSR-14	13553	340			SEC26-T17S-R12E
AMC 396653	RSR-16	13553	342			SEC26-T17S-R12E
AMC 396654	RSR-18	13553	344			SEC26-T17S-R12E
AMC 396655	RSR-20	13553	346			SEC26-T17S-R12E
AMC 396656	RSR-22	13553	348			SEC26-T17S-R12E
AMC 396657	RSR-23	13553	350			SEC34-T17S-R12E
AMC 396658	RSR-24	13553	352			SEC26-T17S-R12E
AMC 396659	RSR-25	13553	354			SEC34-T17S-R12E
AMC 396660	RSR-26	13553	356			SEC34-T17S-R12E

Date: 6/22/2015

PHOENIX, ARIZONA

Page 10

2015 JUL 29 A 10:34

RECEIVED
BLM AZ STATE OFFICE

EXHIBIT A

County: Pima

State: AZ

<u>BLM Serial #</u>	<u>Claim Name</u>	<u>Original Recording</u>		<u>Amended Recording</u>		<u>Location</u>
		<u>Recording #</u>	<u>Page #</u>	<u>Recording #</u>	<u>Page #</u>	
AMC 396661	RSR-27	13553	358			SEC26-T17S-R12E
AMC 396662	RSR-28	13553	360			SEC26-T17S-R12E
AMC 396663	RSR-29	13553	362			SEC26-T17S-R12E
AMC 396664	RSR-30	13553	364			SEC26-T17S-R12E
AMC 396665	RSR-31	13553	366			SEC26-T17S-R12E
AMC 396666	RSR-32	13553	368			SEC26-T17S-R12E
AMC 396667	RSR-33	13553	370			SEC26-T17S-R12E
AMC 396668	RSR-34	13553	372			SEC26-T17S-R12E
AMC 396669	RSR-35	13553	374			SEC26-T17S-R12E
AMC 396670	RSR-36	13553	376			SEC26-T17S-R12E
AMC 396671	RSR-37	13553	378			SEC26-T17S-R12E
AMC 396672	RSR-38	13553	380			SEC26-T17S-R12E
AMC 396673	RSR-39	13553	382			SEC26-T17S-R12E
AMC 396674	RSR-40	13553	384			SEC26-T17S-R12E
AMC 396675	RSR-41	13553	386			SEC26-T17S-R12E
AMC 396676	RSR-42	13553	388			SEC26-T17S-R12E
AMC 396677	RSR-43	13553	390			SEC26-T17S-R12E
AMC 396678	RSR-44	13553	392			SEC26-T17S-R12E
AMC 396679	RSR-45	13553	394			SEC26-T17S-R12E
AMC 397095	MSP-78	13605	939			SEC26-T17S-R12E
AMC 397096	MSP-79	13605	941			SEC26-T17S-R12E
AMC 397097	MSP-80	13605	943			SEC26-T17S-R12E
AMC 397098	MSP-81	13605	945			SEC26-T17S-R12E
AMC 397099	MSP-82	13605	947			SEC26-T17S-R12E
AMC 397100	MSP-83	13605	949			SEC26-T17S-R12E
AMC 397101	MSP-84	13605	951			SEC26-T17S-R12E
AMC 397102	MSP-85	13605	953			SEC25-T17S-R12E
AMC 397103	MSP-86	13605	955			SEC25-T17S-R12E
AMC 397104	MSP-87	13605	957			SEC25-T17S-R12E
AMC 397108	MSP-91	13605	965			SEC25-T17S-R12E
AMC 397109	MSP-92	13605	967			SEC25-T17S-R12E
AMC 397110	MSP-93	13605	969			SEC25-T17S-R12E
AMC 397111	MSP-94	13605	971			SEC25-T17S-R12E
AMC 397112	MSP-95	13605	973			SEC30-T17S-R13E
AMC 397113	MSP-96	13605	975			SEC30-T17S-R13E
AMC 397114	MSP-97	13605	977			SEC30-T17S-R13E
AMC 397115	MSP-98	13605	979			SEC30-T17S-R13E
AMC 397116	MSP-99	13605	981			SEC01-T18S-R12E

Date: 6/22/2015

PHOENIX, ARIZONA

Page 11

2015 JUL 29 10:34

RECEIVED
BLM AZ STATE OFFICE

EXHIBIT A

County: Pima

State: AZ

BLM Serial #	Claim Name	Original Recording		Amended Recording		Location
		Recording #	Page #	Recording #	Page #	
AMC 397117	MSP-100	13605	983			SEC01-T18S-R12E
AMC 397118	MSP-101	13605	985			SEC20-T17S-R13E
AMC 397119	MSP-102	13605	987			SEC20-T17S-R13E
AMC 397120	MSP-103	13605	989			SEC20-T17S-R13E
AMC 397121	MSP-104	13605	991			SEC20-T17S-R13E
AMC 397122	MSP-105	13605	993			SEC20-T17S-R13E
AMC 397123	MSP-106	13605	995			SEC20-T17S-R13E
AMC 397124	MSP-107	13605	997			SEC20-T17S-R13E
AMC 397125	MSP-108	13605	999			SEC20-T17S-R13E
AMC 397126	MSP-109	13605	1001			SEC20-T17S-R13E
AMC 397127	MSP-110	13605	1003			SEC20-T17S-R13E
AMC 397128	MSP-111	13605	1005			SEC20-T17S-R13E
AMC 397129	MSP-112	13605	1007			SEC20-T17S-R13E
AMC 397130	MSP-113	13605	1009			SEC20-T17S-R13E
AMC 397131	MSP-114	13605	1011			SEC20-T17S-R13E
AMC 397132	MSP-115	13605	1013			SEC20-T17S-R13E
AMC 397133	MSP-116	13605	1015			SEC20-T17S-R13E
AMC 397134	MSP-117	13605	1017			SEC20-T17S-R13E
AMC 397135	MSP-118	13605	1019			SEC20-T17S-R13E
AMC 397136	MSP-119	13605	1021			SEC20-T17S-R13E
AMC 397137	MSP-120	13605	1023			SEC20-T17S-R13E
AMC 397138	MSP-121	13605	1025			SEC20-T17S-R13E
AMC 397139	MSP-122	13605	1027			SEC20-T17S-R13E
AMC 397140	MSP-123	13605	1029			SEC20-T17S-R13E
AMC 397141	MSP-124	13605	1031			SEC20-T17S-R13E
AMC 397142	MSP-125	13605	1033			SEC20-T17S-R13E
AMC 397143	MSP-126	13605	1035			SEC20-T17S-R13E
AMC 397144	MSP-127	13605	1037			SEC20-T17S-R13E
AMC 397145	MSP-128	13605	1039			SEC21-T17S-R13E
AMC 397146	MSP-129	13605	1041			SEC20-T17S-R13E
AMC 397147	MSP-130	13605	1043			SEC21-T17S-R13E
AMC 397148	MSP-131	13605	1045			SEC20-T17S-R13E
AMC 397149	MSP-132	13605	1047			SEC21-T17S-R13E
AMC 397150	MSP-133	13605	1049			SEC21-T17S-R13E
AMC 397152	MSP-135	13605	1053			SEC21-T17S-R13E
AMC 397154	MSP-137	13605	1057			SEC21-T17S-R13E
AMC 399774	JHS-1	13763	3018			SEC30-T17S-R13E
AMC 399775	JHS-2	13763	3020			SEC30-T17S-R13E

Date: 6/22/2015

PHOENIX, ARIZONA

Page 12

2015 JUL 29 A 10:34

RECEIVED
BLMAZ STATE OFFICE

EXHIBIT A

County: Pima

State: AZ

BLM Serial #	Claim Name	Original Recording		Amended Recording		Location
		Recording #	Page #	Recording #	Page #	
AMC 399776	JHS-3	13763	3022			SEC30-T17S-R13E
AMC 399777	JHS-4	13763	3024			SEC30-T17S-R13E
AMC 399778	JHS-5	13763	3026			SEC30-T17S-R13E
AMC 399779	JHS-6	13763	3028			SEC30-T17S-R13E
AMC 399780	JHS-7	13763	3030			SEC30-T17S-R13E
AMC 399781	JHS-8	13763	3032			SEC30-T17S-R13E
AMC 399782	JHS-9	13763	3034			SEC30-T17S-R13E
AMC 399783	JHS-10	13763	3036			SEC30-T17S-R13E
AMC 399784	JHS-11	13763	3038			SEC30-T17S-R13E
AMC 399785	JHS-12	13763	3040			SEC30-T17S-R13E
AMC 399786	JHS-13	13763	3042			SEC25-T17S-R12E
AMC 399787	JHS-14	13763	3044			SEC01-T18S-R12E
AMC 399788	JHS-15	13763	3046			SEC01-T18S-R12E
AMC 399789	JHS-16	13763	3048			SEC01-T18S-R12E
AMC 399790	JHS-17	13763	3050			SEC12-T18S-R12E
AMC 399791	JHS-18	13763	3052			SEC12-T18S-R12E
AMC 399792	JHS-19	13763	3054			SEC27-T17S-R13E
AMC 399793	JHS-20	13763	3056			SEC27-T17S-R13E
AMC 399794	JHS-21	13763	3058			SEC27-T17S-R13E
AMC 399795	JHS-22	13763	3060			SEC34-T17S-R12E
AMC 399796	JHS-23	13763	3062			SEC34-T17S-R13E
AMC 399797	JHS-24	13763	3064			SEC34-T17S-R13E
AMC 399798	JHS-25	13763	3066			SEC34-T17S-R13E
AMC 399799	JHS-26	13763	3068			SEC34-T17S-R13E
AMC 399800	JHS-27	13763	3070			SEC25-T17S-R12E
AMC 401702	MSP 88	13871	1145			SEC25-T17S-R12E
AMC 401703	MSP 89	13871	1143			SEC25-T17S-R12E
AMC 401704	MSP 90	13871	1141			SEC25-T17S-R12E
AMC 416258	ARNI-21	20121710268				SEC07-T18S-R13E
AMC 416259	ARNI-22	20121710269				SEC07-T18S-R13E
AMC 416260	ARNI-23	20121710270				SEC07-T18S-R13E
AMC 416261	ARNI-24	20121710271				SEC07-T18S-R13E
AMC 416262	ARNI-26	20121710272				SEC01-T18S-R12E
AMC 416263	ARNI-29	20121710273				SEC04-T18S-R12E
AMC 421078	ARNI-4	20130370748				SEC36-T17S-R12E
AMC 421079	ARNI-11	20130370749				SEC36-T17S-R12E
AMC 421080	DAN-1	20130370750				SEC36-T17S-R12E
AMC 421081	DAN-2	20130370751				SEC36-T17S-R12E

Date: 6/22/2015

Page 13

RECEIVED
BLM AZ STATE OFFICE
2015 JUL 29 A 10:33
PHOENIX, ARIZONA

EXHIBIT A

County: Pima

State: AZ

BLM Serial #	Claim Name	Original Recording		Amended Recording		Location
		Recording #	Page #	Recording #	Page #	
AMC 421082	DIANA-1	20130370752				SEC36-T17S-R12E
AMC 421083	DIANA-2	20130370753				SEC36-T17S-R12E
AMC 421084	DIANA-3	20130370754				SEC36-T17S-R12E
AMC 421085	DIANA-4	20130370755				SEC36-T17S-R12E
AMC 421086	DIANA-5	20130370756				SEC36-T17S-R12E
AMC 421087	DIANA-6	20130370757				SEC36-T17S-R12E
AMC 421088	DIANA-7	20130370758				SEC36-T17S-R12E
AMC 421089	DIANA-8	20130370759				SEC36-T17S-R12E
AMC 423774	TAMRA-1	20131900493				SEC04-T18S-R12E
AMC 423775	TAMRA-2	20131900492				SEC04-T18S-R12E
AMC 423776	TAMRA-3	20131900491				SEC04-T18S-R12E
AMC 426773	ARNI-1	20140450424				SEC04-T18S-R12E
AMC 426774	ARNI-2	20140450425				SEC04-T18S-R12E
AMC 426775	ARNI-3	20140450426				SEC04-T18S-R12E
AMC 426776	ARNI-5	20140450427				SEC04-T18S-R12E
AMC 426777	ARNI-6	20140450428				SEC04-T18S-R12E
AMC 426778	ARNI-7	20140450429				SEC04-T18S-R12E
AMC 426779	ARNI-8	20140450430				SEC05-T18S-R12E
AMC 426780	ARNI-9	20140450431				SEC05-T18S-R12E
AMC 426781	ARNI-10	20140450432				SEC05-T18S-R12E
AMC 426782	ARNI-12	20140450433				SEC05-T18S-R12E
AMC 426783	ARNI-13	20140450434				SEC04-T18S-R12E
AMC 426784	ARNI-14	20140450435				SEC04-T18S-R12E
AMC 426785	ARNI-15	20140450436				SEC04-T18S-R12E
AMC 426786	ARNI-16	20140450437				SEC03-T18S-R12E
AMC 426787	ARNI-17	20140450438				SEC10-T18S-R12E
AMC 426788	ARNI-18	20140450439				SEC09-T18S-R12E
AMC 426789	ARNI-19	20140450440				SEC10-T18S-R12E
AMC 426790	ARNI-20	20140450441				SEC15-T18S-R12E
AMC 426791	ARNI-25	20140450442				SEC15-T18S-R12E
AMC 426792	ARNI-27	20140450443				SEC15-T18S-R12E
AMC 426793	ARNI-28	20140450444				SEC15-T18S-R12E
AMC 426794	ARNI-30	20140450445				SEC15-T18S-R12E
AMC 426795	ARNI-31	20140450446				SEC16-T18S-R12E
AMC 426796	ARNI-32	20140450447				SEC22-T18S-R12E
AMC 426797	ARNI-33	20140450448				SEC22-T18S-R12E
AMC 426798	ARNI-34	20140450449				SEC17-T18S-R12E
AMC 426799	ARNI-35	20140450450				SEC17-T18S-R12E

Date: 6/22/2015

RECEIVED
 BLM AZ STATE OFFICE
 2015 JUL 29 A 10:33
 PHOENIX, ARIZONA

EXHIBIT A

County: Pima

State: AZ

<u>BLM Serial #</u>	<u>Claim Name</u>	<u>Original Recording</u>		<u>Amended Recording</u>		<u>Location</u>
		<u>Recording #</u>	<u>Page #</u>	<u>Recording #</u>	<u>Page #</u>	
AMC 426800	ARNI-36	20140450451				SEC17-T18S-R12E
AMC 426801	ARNI-37	20140450452				SEC10-T18S-R12E
AMC 426802	ARNI-38	20140450453				SEC15-T18S-R12E
AMC 426803	ARNI-39	20140450454				SEC17-T18S-R12E
AMC 426804	SIR-43	20140450455				SEC04-T18S-R12E
AMC 426805	SIR-44	20140450456				SEC04-T18S-R12E
AMC 426806	SIR-45	20140450457				SEC03-T18S-R12E
AMC 428291	MSP-134R	20141570607				SEC21-T17S-R13E
AMC 428292	MSP-136R	20141570608				SEC21-T17S-R13E
AMC 428293	MSP-138R	20141570609				SEC21-T17S-R13E
AMC 429957	ARNI-40	20143230506				SEC05-T18S-R12E
AMC 429958	ARNI-41	20143230507				SEC05-T18S-R12E
AMC 429959	ARNI-42	20143230508				SEC10-T18S-R12E
AMC 432480	JD-1	20151560477				SEC04-T18S-R12E
AMC 432481	JD-2	20151560478				SEC04-T18S-R12E
AMC 432482	JD-3	20151560479				SEC04-T18S-R12E
AMC 432483	JD-4	20151560480				SEC04-T18S-R12E
AMC 432484	JD-5	20151560481				SEC04-T18S-R12E
AMC 432485	JD-6	20151560482				SEC04-T18S-R12E
No. Of Claims	531					

RECEIVED
 BLM AZ STATE OFFICE
 2015 JUL 29 A 10:33
 PHOENIX, ARIZONA

United States Department of the Interior
Bureau of Land Management
 LANDS/RECREATION & PLANNING
 ONE N CENTRAL AVE
 PHOENIX, AZ 85004 -2203
 Phone: 602-417-9200

Receipt

No: 3352999

Transaction #: 3450903	
Date of Transaction: 07/29/2015	
CUSTOMER:	
FREEPORT MCMORAN INC 333 N CENTRAL AVE PHOENIX, AZ 85004-2121 US	

LINE #	QTY	DESCRIPTION	REMARKS	UNIT PRICE	TOTAL
1	1.00	LOCATABLE MINERALS / MINING CLAIMS- NOT NEW-UNADJUD, ONE AUTH NO. ONLY / MINING CLAIM MONEY RECEIVED CASES: AMC14600/\$82305.00	2016 MAINT (531)	- n/a -	82305.00
TOTAL:					\$82,305.00

PAYMENT INFORMATION			
1	AMOUNT:	82305.00	POSTMARKED: N/A
	TYPE:	CHECK	RECEIVED: 07/29/2015
	CHECK NO:	0000843066	
	NAME:	FREEPORT MCMORAN INC 333 N CENTRAL AVE PHOENIX AZ 85004-2121 US	

REMARKS

This receipt was generated by the automated BLM Collections and Billing System and is a paper representation of a portion of the official electronic record contained therein.

ENTERED
 JUL 30 2015
 BY: *R. Am...*

EXHIBIT A

County: Pima

State: AZ

BLM Serial #	Claim Name	Original Recording		Amended Recording		Location
		Recording #	Page #	Recording #	Page #	
AMC 014600	ANTICIPATION #11	818	547	20140440026		SEC09-T18S-R12E
AMC 014610	BLACK JACK #1	77	289	2270	231	SEC07-T18S-R12E
AMC 014611	BLACK JACK #2	77	288	2280	467	SEC07-T18S-R12E
AMC 014612	BLACK JACK #3	77	287	2280	468	SEC07-T18S-R12E
AMC 014613	BLACK JACK #4	77	286	2280	469	SEC07-T18S-R12E
AMC 014614	BLACK JACK EXT. NO. 1	380	37	20140440027		SEC07-T18S-R12E
AMC 014615	BLACK JACK EXT. NO. 2	380	38	20140440028		SEC06-T18S-R12E
AMC 014616	BLUE BELL 1	808	587	20140440029		SEC10-T18S-R12E
AMC 014617	BLUE BELL 2	808	588	20140440030		SEC03-T18S-R12E
AMC 014618	BLUE BELL 3	808	589	20140440031		SEC03-T18S-R12E
AMC 014624	BLUE BELL 9	808	595	20140440032		SEC04-T18S-R12E
AMC 014628	BLUE BELL 13	808	599	20140440033		SEC04-T18S-R12E
AMC 014638	BOUNDARY #7	1340	322			SEC22-T18S-R12E
AMC 014639	BOUNDARY #8	1340	323			SEC22-T18S-R12E
AMC 014640	BOUNDARY #9	1340	324			SEC22-T18S-R12E
AMC 014641	BOUNDARY #10	1340	325			SEC22-T18S-R12E
AMC 014642	BOUNDARY #11	1340	326			SEC22-T18S-R12E
AMC 014643	BOUNDARY #12	1340	327			SEC22-T18S-R12E
AMC 014644	BOUNDARY #13	1340	328			SEC22-T18S-R12E
AMC 014645	BOUNDARY #14	1340	329			SEC22-T18S-R12E
AMC 014646	BOUNDARY #15	1340	330			SEC22-T18S-R12E
AMC 014647	BOUNDARY #16	1340	331			SEC22-T18S-R12E
AMC 014648	BOUNDARY #17	1340	332			SEC22-T18S-R12E
AMC 014649	BOUNDARY #18	1340	333			SEC22-T18S-R12E
AMC 014650	BOUNDARY #19	1340	334			SEC22-T18S-R12E
AMC 014651	BOUNDARY #20	1340	335			SEC22-T18S-R12E
AMC 014652	BOUNDARY #21	1340	336			SEC22-T18S-R12E
AMC 014653	BOUNDARY #22	1340	337			SEC22-T18S-R12E
AMC 014654	BOUNDARY #23 FRACTION	1340	338	20140440034		SEC22-T18S-R12E
AMC 014655	BOUNDARY #24 FRACTION	1340	339	20140440035		SEC22-T18S-R12E
AMC 014657	COPPER EMPIRE #2	638	148	20140440036		SEC09-T18S-R12E
AMC 014658	COPPER EMPIRE #3	817	51	1306	308	SEC09-T18S-R12E
AMC 014659	COPPER EMPIRE #4	817	52	1306	309	SEC09-T18S-R12E
AMC 014660	COPPER EMPIRE #5	817	53	1306	310	SEC09-T18S-R12E
AMC 014661	COPPER EMPIRE #6	817	54	1306	311	SEC09-T18S-R12E
AMC 014662	COPPER EMPIRE #7	817	55	2838	178	SEC09-T18S-R12E

Date: 7/22/2014

Page 1

RECEIVED
 PHOENIX, ARIZONA
 2014 AUG 14 P 12:44
 ILM AZ STATE OFFICE

EXHIBIT A

County: Pima

State: AZ

BLM Serial #	Claim Name	Original Recording		Amended Recording		Location
		Recording #	Page #	Recording #	Page #	
AMC 014663	COPPER EMPIRE #8	817	56	1306	313	SEC09-T18S-R12E
AMC 014664	COPPER EMPIRE #9	817	57	2838	179	SEC04-T18S-R12E
AMC 014665	COPPER EMPIRE #10	817	58	20140440037		SEC10-T18S-R12E
AMC 014666	COPPER GIANT #1	638	139	20140440038		SEC05-T18S-R12E
AMC 014667	COPPER GIANT #2	638	140	20140440039		SEC04-T18S-R12E
AMC 014670	COPPER GIANT #5	638	143	20140440040		SEC05-T18S-R12E
AMC 014671	COPPER GIANT #6	638	144	2731	376	SEC05-T18S-R12E
AMC 014672	COPPER GIANT #7	638	145	2731	377	SEC05-T18S-R12E
AMC 014673	COPPER GIANT #8	638	146	2731	378	SEC05-T18S-R12E
AMC 014674	COPPER JOHN EXTENSION #19	580	199	20140440041		SEC20-T18S-R12E
AMC 014679	COPPER JOHN EXTENSION #26	580	206	20140440042		SEC17-T18S-R12E
AMC 014680	COPPER JOHN EXTENSION #27	580	207	20140440043		SEC20-T18S-R12E
AMC 014685	COPPER JOHN EXTENSION #35	580	215	1049	251	SEC17-T18S-R12E
AMC 014686	COPPER JOHN EXTENSION #42	784	59	2740	104	SEC09-T18S-R12E
AMC 014687	COPPER JOHN EXTENSION #43	784	60	2740	105	SEC09-T18S-R12E
AMC 014688	DEC NO. 1	2241	152			SEC07-T18S-R12E
AMC 014689	DEC NO. 2	2241	153			SEC07-T18S-R12E
AMC 014690	ESCONDIDO #1	76	623	1742	78	SEC18-T18S-R12E
AMC 014691	FRIJOLE	76	547	2965	149	SEC17-T18S-R12E
AMC 014692	HOPE #1	1469	28			SEC07-T18S-R12E
AMC 014693	HOPE #2	1469	27			SEC18-T18S-R12E
AMC 014694	JULY NO 1	2331	293			SEC18-T18S-R12E
AMC 014695	JULY NO 2	2331	292			SEC18-T18S-R12E
AMC 014697	LUCKY BOY #1	76	547	1742	76	SEC18-T18S-R12E
AMC 014698	MAY 1	1756	197	2838	177	SEC09-T18S-R12E
AMC 014699	MAY BIRD #2	890	286	2485	333	SEC12-T18S-R11E
AMC 014700	MAY BIRD #3	890	287	2485	334	SEC12-T18S-R11E
AMC 014701	MAY BIRD #4	890	288	2485	335	SEC12-T18S-R11E
AMC 014702	MAY BIRD #5	890	289	2485	336	SEC12-T18S-R11E
AMC 014703	MAY BIRD #6	890	290	2485	337	SEC12-T18S-R11E
AMC 014704	MAY BIRD #7	890	291	2485	338	SEC12-T18S-R11E
AMC 014705	MAY BIRD #9	977	133	2485	339	SEC12-T18S-R11E
AMC 014706	MAY BIRD #10	977	134	2485	340	SEC12-T18S-R11E
AMC 014707	MAY BIRD #11	977	135	2485	341	SEC11-T18S-R11E
AMC 014708	MAY BIRD #16	977	140	2485	342	SEC12-T18S-R11E

Date: 7/22/2014

Page 2

RECEIVED
 PHOENIX, ARIZONA
 2014 AUG 14 P 12:44
 IN AZ STATE OFFICE

71

EXHIBIT A

County: Pima

State: AZ

BLM Serial #	Claim Name	Original Recording		Amended Recording		Location
		Recording #	Page #	Recording #	Page #	
AMC 014709	MAY BIRD #17	977	141	2485	343	SEC12-T18S-R11E
AMC 014710	MAY BIRD #18	977	142	2485	344	SEC12-T18S-R11E
AMC 014711	MAY BIRD #19	977	143	2485	345	SEC12-T18S-R11E
AMC 014712	MAY BIRD #21	977	145	2485	346	SEC07-T18S-R12E
AMC 014713	MAY BIRD #36	1484	547	2485	347	SEC13-T18S-R11E
AMC 014714	MAY BIRD #37	1484	548	2485	348	SEC07-T18S-R12E
AMC 014715	MAY BIRD #38	1484	549	2485	349	SEC13-T18S-R11E
AMC 014716	MAY BIRD #39	1484	550	2485	350	SEC18-T18S-R12E
AMC 014717	MAY BIRD #40	1484	551	2485	351	SEC13-T18S-R11E
AMC 014718	MAY BIRD #41	1484	552	2485	352	SEC18-T18S-R12E
AMC 014719	MAY BIRD #42	1484	553	2485	353	SEC18-T18S-R12E
AMC 014720	MAY BIRD #43	1484	554	2485	354	SEC18-T18S-R12E
AMC 014721	MAY BIRD #44	1484	555	2485	355	SEC18-T18S-R12E
AMC 014722	MAY BIRD #51	1484	562	2485	356	SEC07-T18S-R12E
AMC 014723	MAY BIRD #52	1484	563	2485	357	SEC12-T18S-R11E
AMC 014724	MAY BIRD #58	1484	569	2485	358	SEC06-T18S-R12E
AMC 014725	MAY BIRD #59	1484	570	20140440044		SEC06-T18S-R12E
AMC 014726	MAY BIRD #60	1484	571	2485	360	SEC06-T18S-R12E
AMC 014727	MAY BIRD #62	1484	573	2485	361	SEC06-T18S-R12E
AMC 014728	MONZONITE NO. 1	1602	116			SEC04-T18S-R12E
AMC 014729	NEW YEARS EVE EXT. #12	638	131	2731	379	SEC09-T18S-R12E
AMC 014730	NEW YEARS EVE EXT. #13	638	132	2731	380	SEC09-T18S-R12E
AMC 014731	NEW YEARS EVE EXT. #14	641	66	2731	381	SEC09-T18S-R12E
AMC 014732	NEW YEARS EVE EXT. #15	638	133	2731	382	SEC09-T18S-R12E
AMC 014733	NEW YEARS EVE EXT. #16	638	138	2747	206	SEC08-T18S-R12E
AMC 014734	NEW YEARS EVE EXT. #17	638	129	2731	384	SEC08-T18S-R12E
AMC 014735	NEW YEARS EVE EXT. #18	638	135	2731	385	SEC08-T18S-R12E
AMC 014736	NEW YEARS EVE EXT. #19	638	130	2731	386	SEC09-T18S-R12E
AMC 014737	NEW YEARS EVE EXT. #20	638	134	2731	387	SEC08-T18S-R12E
AMC 014738	NEW YEARS EVE EXT. #21	638	137	2731	388	SEC04-T18S-R12E
AMC 014739	NEW YEARS EVE EXT. #22	638	136	2747	205	SEC08-T18S-R12E
AMC 014750	OCTOBER NO. 2	2469	245			SEC12-T18S-R12E

PHOENIX, ARIZONA

2014 AUG 14 P 12:44

RECEIVED
AZ STATE OFFICE

103

EXHIBIT A

County: Pima

State: AZ

BLM Serial #	Claim Name	Original Recording		Amended Recording		Location
		Recording #	Page #	Recording #	Page #	
AMC 014751	PANA BLANCA EXT. NO. 1	784	62	20140440051		SEC06-T18S-R12E
AMC 014752	PANA BLANCA EXT. NO. 2	784	63	20140440052		SEC07-T18S-R12E
AMC 014753	PANA BLANCA EXT. NO. 3	784	64	20140440053		SEC06-T18S-R12E
AMC 014754	PANA BLANCA EXT. NO. 4	784	65	2379	304	SEC06-T18S-R12E
AMC 014755	PANA BLANCA EXT. NO. 5	784	66	20140440054		SEC07-T18S-R12E
AMC 014756	PANA BLANCA EXTENTION #6	784	68	2379	306	SEC07-T18S-R12E
AMC 014757	PANA BLANCA EXTENTION #7	784	67	2556	375	SEC07-T18S-R12E
AMC 014758	PANA BLANCA EXT. NO. 8	784	69	2379	308	SEC12-T18S-R11E
AMC 014759	P. B. NO. 2	2314	299	20140440055		SEC07-T18S-R12E
AMC 014761	P. B. NO. 8	2380	290			SEC08-T18S-R12E
AMC 014763	PLADA #1	2731	365			SEC08-T18S-R12E
AMC 014764	PLADA #2	2731	366			SEC09-T18S-R12E
AMC 014765	PLADA #3	2731	367	2747	207	SEC08-T18S-R12E
AMC 014766	PLADA #4	2731	368			SEC09-T18S-R12E
AMC 014767	PLADA #5	2731	369			SEC09-T18S-R12E
AMC 014768	PLADA #6	2731	370	2769	82	SEC09-T18S-R12E
AMC 014769	QUARTZ HILL #3	1648	596	2485	362	SEC18-T18S-R12E
AMC 014771	RED HILL EXTENSION #2	512	412	20140440056		SEC20-T18S-R12E
AMC 014772	RED HILL EXTENSION #3	512	413	1049	254	SEC20-T18S-R12E
AMC 014773	RED HILL EXTENSION #6	646	241	20140440057		SEC17-T18S-R12E
AMC 014778	RED HILL EXTENSION #13	646	247	1049	256	SEC17-T18S-R12E
AMC 014779	RED HILL EXTENSION #17	821	78	1049	257	SEC17-T18S-R12E
AMC 014781	RESERVE NO. 7	822	486	20140440058		SEC10-T18S-R12E
AMC 014782	RESERVE NO. 8	822	487			SEC10-T18S-R12E
AMC 014783	RESERVE NO. 9	822	488	20140440059		SEC10-T18S-R12E
AMC 014784	RESERVE NO. 10	822	489			SEC10-T18S-R12E
AMC 014786	RESERVE NO. 12	822	491			SEC10-T18S-R12E
AMC 014787	RESERVE NO. 13	822	492	20140440060		SEC15-T18S-R12E
AMC 014788	RESERVE NO. 14	822	493			SEC10-T18S-R12E
AMC 014798	RESERVE #24	923	583	20140440061		SEC15-T18S-R12E
AMC 014799	RESERVE #25	923	584	20140440062		SEC15-T18S-R12E

Date: 7/22/2014

Page 4

RECEIVED
 IN AZ STATE OFFICE
 PHOENIX, ARIZONA
 2014 AUG 14 P 12:44

134

EXHIBIT A

County: Pima

State: AZ

Original Recording

Amended Recording

1321

BLM Serial #	Claim Name	Original Recording		Amended Recording		Location
		Recording #	Page #	Recording #	Page #	
AMC 014801	RESERVE #27	923	586	20140440063		SEC15-T18S-R12E
AMC 014802	RESERVE #28	923	587	20140440064		SEC15-T18S-R12E
AMC 014803	RESERVE #29	935	566			SEC15-T18S-R12E
AMC 014804	RESERVE #30	923	588			SEC15-T18S-R12E
AMC 014805	RESERVE #31	923	589	20140440065		SEC15-T18S-R12E
AMC 014806	RESERVE #32	923	590			SEC15-T18S-R12E
AMC 014809	RESERVE NO. 36 FRACTION	2302	215			SEC15-T18S-R12E
AMC 014810	RESERVE NO. 37 FRACTION	2302	216			SEC15-T18S-R12E
AMC 014811	RESERVE NO. 38 FRACTION	2302	217			SEC15-T18S-R12E
AMC 014812	RESERVE NO. 39 FRACTION	2302	218			SEC15-T18S-R12E
AMC 014813	SEPT. NO 4	2331	291			SEC06-T18S-R12E
AMC 014814	SEPT. NO 5	2331	290			SEC12-T18S-R11E
AMC 014815	SEPT. NO 6	2331	289			SEC12-T18S-R11E
AMC 014835	VIRGINIA #1	1734	53	1746	522	SEC17-T18S-R12E
AMC 014836	VIRGINIA #2	1734	54	1746	523	SEC17-T18S-R12E
AMC 014837	VIRGINIA #3	1734	55	1746	524	SEC17-T18S-R12E
AMC 19084	Rich 1	3934	532			SEC34-T17S-R13E
AMC 19086	Rich 3	3934	534			SEC34-T17S-R13E
AMC 19088	Rich 5	3934	536			SEC34-T17S-R13E
AMC 19090	Rich 7	3934	538			SEC34-T17S-R13E
AMC 19092	Rich 9	3934	540			SEC27-T17S-R13E
AMC 19094	Rich 11	3934	542			SEC27-T17S-R13E
AMC 19096	Rich 13	2233	16			SEC27-T17S-R13E
AMC 19098	Rich 15	2233	18			SEC27-T17S-R13E
AMC 19100	Rich 17	2233	20			SEC27-T17S-R13E
AMC 19102	Rich 19	3934	544			SEC27-T17S-R13E
AMC 19104	Rich 21	3934	546			SEC27-T17S-R13E
AMC 19106	Rich 23	3934	548			SEC27-T17S-R13E
AMC 19108	Rich 25	3934	550			SEC27-T17S-R13E
AMC 19110	Rich 27	3934	552			SEC34-T17S-R13E
AMC 19111	Rich 28	3934	553			SEC34-T17S-R13E
AMC 19112	Rich 29	3934	554			SEC34-T17S-R13E
AMC 19114	Rich 31	3934	556			SEC34-T17S-R13E
AMC 19115	Rich 32	3934	557			SEC34-T17S-R13E
AMC 19278	Eric 10	2220	175			SEC34-T17S-R13E
AMC 19280	Eric 12	2220	177			SEC34-T17S-R13E

1110-19112

RECEIVED
 AZ STATE OFFICE
 PHOENIX, ARIZONA
 2014 AUG 14 P 12:44

170

EXHIBIT A

County: Pima

State: AZ

Original Recording

Amended Recording

38

BLM Serial #	Claim Name	Original Recording		Amended Recording		Location
		Recording #	Page #	Recording #	Page #	
✓ AMC 19282	Eric 14	2220	179			SEC34-T17S-R13E
✓ AMC 19284	Eric 16	2220	181			SEC34-T17S-R13E
✓ AMC 19286	Eric 18	3934	527			SEC34-T17S-R13E
✓ AMC 19292	Eric 24	2220	189			SEC34-T17S-R13E
✓ AMC 19294	Eric 26	2220	191			SEC34-T17S-R13E
✓ AMC 19296	Eric 28	2220	193			SEC34-T17S-R13E
✓ AMC 19298	Eric 30	2220	195			SEC34-T17S-R13E
✓ AMC 19300	Eric 32	2220	197			SEC27-T17S-R13E
✓ AMC 19302	Eric 34	2220	199			SEC27-T17S-R13E
✓ AMC 19304	Eric 36	2220	201			SEC27-T17S-R13E
✓ AMC 19306	Eric 38	2220	203			SEC27-T17S-R13E
✓ AMC 19308	Eric 40	2220	205			SEC27-T17S-R13E
✓ AMC 19310	Eric 42	2220	207			SEC27-T17S-R13E
✓ AMC 19314	Eric 46	2238	305			SEC27-T17S-R13E
✓ AMC 19316	Eric 48	2238	303			SEC27-T17S-R13E
✓ AMC 19318	Eric 50	2238	301			SEC27-T17S-R13E
✓ AMC 267429	COPPER EMPIRE #1	8011	2127			SEC09-T18S-R12E
✓ AMC 343975	OXIDE 7	10401	217	20140440045		SEC05-T18S-R12E
✓ AMC 343976	OXIDE 8	10401	219	20140440046		SEC05-T18S-R12E
✓ AMC 343979	OXIDE 11	10401	225	20140440047		SEC05-T18S-R12E
✓ AMC 343980	OXIDE 12	10401	227	20140440048		SEC05-T18S-R12E
✓ AMC 343983	OXIDE 15	10401	233	20140440049		SEC05-T18S-R12E
✓ AMC 343995	OXIDE 27	10401	257	20140440050		SEC05-T18S-R12E
✓ AMC 343996	OXIDE 28	10401	259			SEC05-T18S-R12E
✓ AMC 343997	OXIDE 29	10401	261			SEC05-T18S-R12E
✓ AMC 343998	OXIDE 30	10401	263			SEC05-T18S-R12E
✓ AMC 343999	OXIDE 31	10401	265			SEC05-T18S-R12E
✓ AMC 354965	JAKE #1	11455	2469			SEC11-T18S-R12E
✓ AMC 354966	JAKE #2	11455	2471			SEC11-T18S-R12E
✓ AMC 354967	JAKE #3	11455	2473			SEC11-T18S-R12E
✓ AMC 354968	JAKE #4	11455	2475			SEC11-T18S-R12E
✓ AMC 354969	JAKE #5	11455	2477	13425	16	SEC11-T18S-R12E
✓ AMC 354970	JAKE #6	11455	2479	13425	18	SEC11-T18S-R12E
✓ AMC 354971	JAKE #7	11455	2481	13425	20	SEC11-T18S-R12E
✓ AMC 354972	JAKE #8	11455	2483			SEC11-T18S-R12E
✓ AMC 354973	JAKE #9	11455	2485			SEC11-T18S-R12E
✓ AMC 354974	JAKE #10	11455	2487			SEC11-T18S-R12E
✓ AMC 354975	JAKE #11	11455	2489			SEC11-T18S-R12E

PHOENIX, ARIZONA

2014 AUG 14 P 12:44

RECEIVED
AZ STATE OFFICE

200

EXHIBIT A

County: Pima

State: AZ

Original Recording

Amended Recording

BLM Serial #	Claim Name	Original Recording		Amended Recording		Location
		Recording #	Page #	Recording #	Page #	
AMC 354976	JAKE #12	11455	2491			SEC11-T18S-R12E
AMC 354977	JAKE #13	11455	2493	13425	22	SEC11-T18S-R12E
AMC 354978	JAKE #14	11455	2495	13425	24	SEC11-T18S-R12E
AMC 354979	JAKE #15	11455	2497	13425	26	SEC11-T18S-R12E
AMC 354980	JAKE #16	11455	2499	13425	28	SEC12-T18S-R12E
AMC 354981	JAKE #17	11455	2501	13425	30	SEC12-T18S-R12E
AMC 354982	JAKE #18	11455	2503	13425	32	SEC12-T18S-R12E
AMC 354983	JAKE #19	11455	2505	13425	34	SEC12-T18S-R12E
AMC 354984	JAKE #20	11455	2507	13425	36	SEC12-T18S-R12E
AMC 354985	JAKE #21	11455	2509	13425	38	SEC12-T18S-R12E
AMC 354986	JAKE #22	11455	2511	13425	40	SEC12-T18S-R12E
AMC 354987	JAKE #23	11455	2513	13425	42	SEC12-T18S-R12E
AMC 354988	JAKE #24	11455	2515	13425	44	SEC12-T18S-R12E
AMC 354989	JAKE #25	11455	2517	13425	46	SEC12-T18S-R12E
AMC 354990	JAKE #26	11455	2519	13425	48	SEC12-T18S-R12E
AMC 354992	JAKE #28	11455	2523	13425	50	SEC12-T18S-R12E
AMC 354993	JAKE #29	11455	2525	13425	52	SEC12-T18S-R12E
AMC 354994	JAKE #30	11455	2527	13425	54	SEC12-T18S-R12E
AMC 354995	JAKE #31	11455	2529	13425	56	SEC12-T18S-R12E
AMC 354996	JAKE #32	11455	2531	13425	58	SEC12-T18S-R12E
AMC 354997	JAKE #33	11455	2533	13425	60	SEC12-T18S-R12E
AMC 354998	JAKE #34	11455	2535	13425	62	SEC12-T18S-R12E
AMC 354999	JAKE #35	11455	2537	13478	4	SEC12-T18S-R12E
AMC 355000	JAKE #36	11455	2539	13478	2	SEC12-T18S-R12E
AMC 389694	SIR #35	13245	621			SEC01-T18S-R12E
AMC 389695	SIR #36	13245	623			SEC01-T18S-R12E
AMC 389696	SIR #37	13245	625			SEC04-T18S-R12E
AMC 389697	SIR #38	13245	627			SEC04-T18S-R12E
AMC 389698	SIR #39	13245	629			SEC04-T18S-R12E
AMC 389699	SIR #40	13245	631			SEC04-T18S-R12E
AMC 389700	SIR #41	13245	633			SEC04-T18S-R12E
AMC 389701	SIR #42	13245	635			SEC04-T18S-R12E
AMC 390053	BND #1	13258	219			SEC23-T18S-R12E
AMC 390054	BND #2	13258	221			SEC23-T18S-R12E
AMC 390055	BND #3	13258	223			SEC23-T18S-R12E
AMC 390056	BND #4	13258	225			SEC23-T18S-R12E
AMC 390057	BND #5	13258	227			SEC23-T18S-R12E
AMC 390058	BND #6	13258	229			SEC23-T18S-R12E

Date: 7/22/2014

Page 7

202

RECEIVED
 PHOENIX, ARIZONA
 AZ STATE OFFICE
 2014 AUG 14 P 12:43

246

EXHIBIT A

County: Pima

State: AZ

Original Recording

Amended Recording

246

BLM Serial #	Claim Name	Recording #	Page #	Recording #	Page #	Location
AMC 390059	BND #7	13258	231			SEC23-T18S-R12E
AMC 392440	CGO-1	13312	161			SEC05-T18S-R12E
AMC 394411	ANT-5	13373	37			SEC10-T18S-R12E
AMC 395462	JAKE #27R	13442	8			SEC12-T18S-R12E
AMC 395849	SIR #44	13477	139			SEC02-T18S-R12E
AMC 395850	SIR #45	13477	141			SEC02-T18S-R12E
AMC 395851	SIR #46	13477	143			SEC02-T18S-R12E
AMC 395852	SIR #47	13477	145			SEC02-T18S-R12E
AMC 395853	SIR #48	13477	147			SEC02-T18S-R12E
AMC 395854	SIR #49	13477	149			SEC02-T18S-R12E
AMC 395855	SIR #50	13477	151			SEC01-T18S-R12E
AMC 395856	SIR #51	13477	153			SEC01-T18S-R12E
AMC 395857	SIR #52	13477	155			SEC01-T18S-R12E
AMC 395858	SIR #53	13477	157			SEC01-T18S-R12E
AMC 395859	SIR #54	13477	159			SEC12-T18S-R12E
AMC 395860	SIR #55	13477	161			SEC12-T18S-R12E
AMC 395861	SIR #56	13477	163			SEC12-T18S-R12E
AMC 395862	SIR #57	13477	165			SEC12-T18S-R12E
AMC 395863	SIR #58	13477	167			SEC01-T18S-R12E
AMC 396113	TATE-1	13496	484			SEC04-T18S-R12E
AMC 396114	TATE-2	13496	486			SEC04-T18S-R12E
AMC 396115	TATE-3	13496	488			SEC04-T18S-R12E
AMC 396116	TATE-4	13496	490			SEC04-T18S-R12E
AMC 396508	CONHILL-1R	13543	290			SEC18-T18S-R12E
AMC 396509	MSP-1	13543	292			SEC35-T17S-R12E
AMC 396510	MSP-2	13543	294			SEC35-T17S-R12E
AMC 396511	MSP-3	13543	296			SEC35-T17S-R12E
AMC 396512	MSP-4	13543	298			SEC35-T17S-R12E
AMC 396513	MSP-5	13543	300			SEC35-T17S-R12E
AMC 396514	MSP-6	13543	302			SEC35-T17S-R12E
AMC 396515	MSP-7	13543	304			SEC35-T17S-R12E
AMC 396516	MSP-8	13543	306			SEC35-T17S-R12E
AMC 396517	MSP-9	13543	308			SEC35-T17S-R12E
AMC 396518	MSP-10	13543	310			SEC35-T17S-R12E
AMC 396519	MSP-11	13543	312			SEC35-T17S-R12E
AMC 396520	MSP-12	13543	314			SEC35-T17S-R12E
AMC 396521	MSP-13	13543	316			SEC35-T17S-R12E
AMC 396522	MSP-14	13543	318			SEC35-T17S-R12E

Date: 7/22/2014

Page 8

RECEIVED
 PHOENIX, ARIZONA
 2014 AUG 14 P 12:43
 IN AZ STATE OFFICE

289

EXHIBIT A

County: Pima

State: AZ

BLM Serial #	Claim Name	Original Recording		Amended Recording		Location
		Recording #	Page #	Recording #	Page #	
AMC 396523	MSP-15	13543	320			SEC35-T17S-R12E
AMC 396524	MSP-16	13543	322			SEC35-T17S-R12E
AMC 396525	MSP-17	13543	324			SEC35-T17S-R12E
AMC 396526	MSP-18	13543	326			SEC35-T17S-R12E
AMC 396527	MSP-19	13543	328			SEC35-T17S-R12E
AMC 396528	MSP-20	13543	330			SEC35-T17S-R12E
AMC 396529	MSP-21	13543	332			SEC35-T17S-R12E
AMC 396530	MSP-22	13543	334			SEC35-T17S-R12E
AMC 396531	MSP-23	13543	336			SEC26-T17S-R12E
AMC 396532	MSP-24	13543	338			SEC26-T17S-R12E
AMC 396533	MSP-25	13543	340			SEC26-T17S-R12E
AMC 396534	MSP-26	13543	342			SEC25-T17S-R12E
AMC 396535	MSP-27	13543	344			SEC25-T17S-R12E
AMC 396536	MSP-28	13543	346			SEC25-T17S-R12E
AMC 396537	MSP-29	13543	348			SEC25-T17S-R12E
AMC 396538	MSP-30	13543	350			SEC25-T17S-R12E
AMC 396539	MSP-31	13543	352			SEC25-T17S-R12E
AMC 396540	MSP-32	13543	354			SEC25-T17S-R12E
AMC 396541	MSP-33	13543	356			SEC25-T17S-R12E
AMC 396542	MSP-34	13543	358			SEC25-T17S-R12E
AMC 396543	MSP-35	13543	360			SEC25-T17S-R12E
AMC 396544	MSP-36	13543	362			SEC25-T17S-R12E
AMC 396545	MSP-37	13543	364			SEC25-T17S-R12E
AMC 396546	MSP-38	13543	366			SEC25-T17S-R12E
AMC 396547	MSP-39	13543	368			SEC25-T17S-R12E
AMC 396548	MSP-40	13543	370			SEC25-T17S-R12E
AMC 396549	MSP-41	13543	372			SEC25-T17S-R12E
AMC 396550	MSP-42	13543	374			SEC25-T17S-R12E
AMC 396551	MSP-43	13543	376			SEC25-T17S-R12E
AMC 396552	MSP-44	13543	378			SEC25-T17S-R12E
AMC 396553	MSP-45	13543	380			SEC25-T17S-R12E
AMC 396554	MSP-46	13543	382			SEC25-T17S-R12E
AMC 396555	MSP-47	13543	384			SEC25-T17S-R12E
AMC 396556	MSP-48	13543	386			SEC25-T17S-R12E
AMC 396557	MSP-49	13543	388			SEC25-T17S-R12E
AMC 396558	MSP-50	13543	390			SEC24-T17S-R12E
AMC 396559	MSP-51	13543	392			SEC24-T17S-R12E
AMC 396560	MSP-52	13543	394			SEC24-T17S-R12E

Date: 7/22/2014

Page 9

RECEIVED
IN AZ STATE OFFICE
2014 AUG 14 P 12:43
PHOENIX, ARIZONA

322

EXHIBIT A

County: Pima

State: AZ

BLM Serial #	Claim Name	Original Recording		Amended Recording		Location
		Recording #	Page #	Recording #	Page #	
AMC 396561	MSP-53	13543	396			SEC24-T17S-R12E
AMC 396562	MSP-54	13543	398			SEC24-T17S-R12E
AMC 396563	MSP-55	13543	400			SEC24-T17S-R12E
AMC 396564	MSP-56	13543	402			SEC24-T17S-R12E
AMC 396565	MSP-57	13543	404			SEC24-T17S-R12E
AMC 396566	MSP-58	13543	406			SEC24-T17S-R12E
AMC 396567	MSP-59	13543	408			SEC24-T17S-R12E
AMC 396630	MSP-60	13553	298			SEC24-T17S-R12E
AMC 396631	MSP-61	13553	300			SEC24-T17S-R12E
AMC 396632	MSP-62	13553	302			SEC24-T17S-R12E
AMC 396633	MSP-63	13553	304			SEC24-T17S-R12E
AMC 396634	MSP-64	13553	306			SEC24-T17S-R12E
AMC 396635	MSP-65	13553	308			SEC24-T17S-R12E
AMC 396636	MSP-66	13553	310			SEC24-T17S-R12E
AMC 396637	MSP-67	13553	312			SEC24-T17S-R12E
AMC 396638	MSP-68	13553	314			SEC24-T17S-R12E
AMC 396639	MSP-69	13553	316			SEC19-T17S-R13E
AMC 396640	MSP-70	13553	318			SEC19-T17S-R13E
AMC 396641	MSP-71	13553	320			SEC19-T17S-R13E
AMC 396642	MSP-72	13553	322			SEC19-T17S-R13E
AMC 396643	MSP-73	13553	324			SEC19-T17S-R13E
AMC 396644	MSP-74	13553	326			SEC19-T17S-R13E
AMC 396645	MSP-75	13553	328			SEC19-T17S-R13E
AMC 396646	MSP-76	13553	330			SEC35-T17S-R12E
AMC 396647	MSP-77	13553	332			SEC35-T17S-R12E
AMC 396648	RSR-6	13553	334			SEC26-T17S-R12E
AMC 396649	RSR-8	13553	336			SEC26-T17S-R12E
AMC 396650	RSR-10	13553	338			SEC26-T17S-R12E
AMC 396651	RSR-12	13553	295			SEC26-T17S-R12E
AMC 396652	RSR-14	13553	340			SEC26-T17S-R12E
AMC 396653	RSR-16	13553	342			SEC26-T17S-R12E
AMC 396654	RSR-18	13553	344			SEC26-T17S-R12E
AMC 396655	RSR-20	13553	346			SEC26-T17S-R12E
AMC 396656	RSR-22	13553	348			SEC26-T17S-R12E
AMC 396657	RSR-23	13553	350			SEC34-T17S-R12E
AMC 396658	RSR-24	13553	352			SEC26-T17S-R12E
AMC 396659	RSR-25	13553	354			SEC34-T17S-R12E
AMC 396660	RSR-26	13553	356			SEC34-T17S-R12E

322

RECEIVED
 IN AZ STATE OFFICE
 PHOENIX, ARIZONA
 2014 AUG 14 P 12:43

360

EXHIBIT A

County: Pima

State: AZ

BLM Serial #	Claim Name	Original Recording		Amended Recording		Location
		Recording #	Page #	Recording #	Page #	
AMC 396661	RSR-27	13553	358			SEC26-T17S-R12E
AMC 396662	RSR-28	13553	360			SEC26-T17S-R12E
AMC 396663	RSR-29	13553	362			SEC26-T17S-R12E
AMC 396664	RSR-30	13553	364			SEC26-T17S-R12E
AMC 396665	RSR-31	13553	366			SEC26-T17S-R12E
AMC 396666	RSR-32	13553	368			SEC26-T17S-R12E
AMC 396667	RSR-33	13553	370			SEC26-T17S-R12E
AMC 396668	RSR-34	13553	372			SEC26-T17S-R12E
AMC 396669	RSR-35	13553	374			SEC26-T17S-R12E
AMC 396670	RSR-36	13553	376			SEC26-T17S-R12E
AMC 396671	RSR-37	13553	378			SEC26-T17S-R12E
AMC 396672	RSR-38	13553	380			SEC26-T17S-R12E
AMC 396673	RSR-39	13553	382			SEC26-T17S-R12E
AMC 396674	RSR-40	13553	384			SEC26-T17S-R12E
AMC 396675	RSR-41	13553	386			SEC26-T17S-R12E
AMC 396676	RSR-42	13553	388			SEC26-T17S-R12E
AMC 396677	RSR-43	13553	390			SEC26-T17S-R12E
AMC 396678	RSR-44	13553	392			SEC26-T17S-R12E
AMC 396679	RSR-45	13553	394			SEC26-T17S-R12E
AMC 397095	MSP-78	13605	939			SEC26-T17S-R12E
AMC 397096	MSP-79	13605	941			SEC26-T17S-R12E
AMC 397097	MSP-80	13605	943			SEC26-T17S-R12E
AMC 397098	MSP-81	13605	945			SEC26-T17S-R12E
AMC 397099	MSP-82	13605	947			SEC26-T17S-R12E
AMC 397100	MSP-83	13605	949			SEC26-T17S-R12E
AMC 397101	MSP-84	13605	951			SEC26-T17S-R12E
AMC 397102	MSP-85	13605	953			SEC25-T17S-R12E
AMC 397103	MSP-86	13605	955			SEC25-T17S-R12E
AMC 397104	MSP-87	13605	957			SEC25-T17S-R12E
AMC 397108	MSP-91	13605	965			SEC25-T17S-R12E
AMC 397109	MSP-92	13605	967			SEC25-T17S-R12E
AMC 397110	MSP-93	13605	969			SEC25-T17S-R12E
AMC 397111	MSP-94	13605	971			SEC25-T17S-R12E
AMC 397112	MSP-95	13605	973			SEC30-T17S-R13E
AMC 397113	MSP-96	13605	975			SEC30-T17S-R13E
AMC 397114	MSP-97	13605	977			SEC30-T17S-R13E
AMC 397115	MSP-98	13605	979			SEC30-T17S-R13E
AMC 397116	MSP-99	13605	981			SEC01-T18S-R12E

Date: 7/22/2014

Page 11

360

PHOENIX, ARIZONA

2014 AUG 14 P 12:43

RECEIVED
AZ STATE OFFICE

318

EXHIBIT A

County: Pima

State: AZ

BLM Serial #	Claim Name	Original Recording		Amended Recording		Location
		Recording #	Page #	Recording #	Page #	
AMC 397117	MSP-100	13605	983			SEC01-T18S-R12E
AMC 397118	MSP-101	13605	985			SEC20-T17S-R13E
AMC 397119	MSP-102	13605	987			SEC20-T17S-R13E
AMC 397120	MSP-103	13605	989			SEC20-T17S-R13E
AMC 397121	MSP-104	13605	991			SEC20-T17S-R13E
AMC 397122	MSP-105	13605	993			SEC20-T17S-R13E
AMC 397123	MSP-106	13605	995			SEC20-T17S-R13E
AMC 397124	MSP-107	13605	997			SEC20-T17S-R13E
AMC 397125	MSP-108	13605	999			SEC20-T17S-R13E
AMC 397126	MSP-109	13605	1001			SEC20-T17S-R13E
AMC 397127	MSP-110	13605	1003			SEC20-T17S-R13E
AMC 397128	MSP-111	13605	1005			SEC20-T17S-R13E
AMC 397129	MSP-112	13605	1007			SEC20-T17S-R13E
AMC 397130	MSP-113	13605	1009			SEC20-T17S-R13E
AMC 397131	MSP-114	13605	1011			SEC20-T17S-R13E
AMC 397132	MSP-115	13605	1013			SEC20-T17S-R13E
AMC 397133	MSP-116	13605	1015			SEC20-T17S-R13E
AMC 397134	MSP-117	13605	1017			SEC20-T17S-R13E
AMC 397135	MSP-118	13605	1019			SEC20-T17S-R13E
AMC 397136	MSP-119	13605	1021			SEC20-T17S-R13E
AMC 397137	MSP-120	13605	1023			SEC20-T17S-R13E
AMC 397138	MSP-121	13605	1025			SEC20-T17S-R13E
AMC 397139	MSP-122	13605	1027			SEC20-T17S-R13E
AMC 397140	MSP-123	13605	1029			SEC20-T17S-R13E
AMC 397141	MSP-124	13605	1031			SEC20-T17S-R13E
AMC 397142	MSP-125	13605	1033			SEC20-T17S-R13E
AMC 397143	MSP-126	13605	1035			SEC20-T17S-R13E
AMC 397144	MSP-127	13605	1037			SEC20-T17S-R13E
AMC 397145	MSP-128	13605	1039			SEC21-T17S-R13E
AMC 397146	MSP-129	13605	1041			SEC20-T17S-R13E
AMC 397147	MSP-130	13605	1043			SEC21-T17S-R13E
AMC 397148	MSP-131	13605	1045			SEC20-T17S-R13E
AMC 397149	MSP-132	13605	1047			SEC21-T17S-R13E
AMC 397150	MSP-133	13605	1049			SEC21-T17S-R13E
AMC 397152	MSP-135	13605	1053			SEC21-T17S-R13E
AMC 397154	MSP-137	13605	1057			SEC21-T17S-R13E
AMC 399774	JHS-1	13763	3018			SEC30-T17S-R13E
AMC 399775	JHS-2	13763	3020			SEC30-T17S-R13E

398

RECEIVED
 PHOENIX, ARIZONA
 2014 AUG 14 P 12:43
 M AZ STATE OFFICE

Date: 7/22/2014

Page 12

296

19774-775

EXHIBIT A

County: Pima

State: AZ

BLM Serial #	Claim Name	Original Recording		Amended Recording		Location
		Recording #	Page #	Recording #	Page #	
AMC 399776	JHS-3	13763	3022			SEC30-T17S-R13E
AMC 399777	JHS-4	13763	3024			SEC30-T17S-R13E
AMC 399778	JHS-5	13763	3026			SEC30-T17S-R13E
AMC 399779	JHS-6	13763	3028			SEC30-T17S-R13E
AMC 399780	JHS-7	13763	3030			SEC30-T17S-R13E
AMC 399781	JHS-8	13763	3032			SEC30-T17S-R13E
AMC 399782	JHS-9	13763	3034			SEC30-T17S-R13E
AMC 399783	JHS-10	13763	3036			SEC30-T17S-R13E
AMC 399784	JHS-11	13763	3038			SEC30-T17S-R13E
AMC 399785	JHS-12	13763	3040			SEC30-T17S-R13E
AMC 399786	JHS-13	13763	3042			SEC25-T17S-R12E
AMC 399787	JHS-14	13763	3044			SEC01-T18S-R12E
AMC 399788	JHS-15	13763	3046			SEC01-T18S-R12E
AMC 399789	JHS-16	13763	3048			SEC01-T18S-R12E
AMC 399790	JHS-17	13763	3050			SEC12-T18S-R12E
AMC 399791	JHS-18	13763	3052			SEC12-T18S-R12E
AMC 399792	JHS-19	13763	3054			SEC27-T17S-R13E
AMC 399793	JHS-20	13763	3056			SEC27-T17S-R13E
AMC 399794	JHS-21	13763	3058			SEC27-T17S-R13E
AMC 399795	JHS-22	13763	3060			SEC34-T17S-R12E
AMC 399796	JHS-23	13763	3062			SEC34-T17S-R13E
AMC 399797	JHS-24	13763	3064			SEC34-T17S-R13E
AMC 399798	JHS-25	13763	3066			SEC34-T17S-R13E
AMC 399799	JHS-26	13763	3068			SEC34-T17S-R13E
AMC 399800	JHS-27	13763	3070			SEC25-T17S-R12E
AMC 401702	MSP 88	13871	1145			SEC25-T17S-R12E
AMC 401703	MSP 89	13871	1143			SEC25-T17S-R12E
AMC 401704	MSP 90	13871	1141			SEC25-T17S-R12E
AMC 416258	ARNI-21	20121710268				SEC07-T18S-R13E
AMC 416259	ARNI-22	20121710269				SEC07-T18S-R13E
AMC 416260	ARNI-23	20121710270				SEC07-T18S-R13E
AMC 416261	ARNI-24	20121710271				SEC07-T18S-R13E
AMC 416262	ARNI-26	20121710272				SEC01-T18S-R12E
AMC 416263	ARNI-29	20121710273				SEC04-T18S-R12E
AMC 421078	ARNI-4	20130370748				SEC36-T17S-R12E
AMC 421079	ARNI-11	20130370749				SEC36-T17S-R12E
AMC 421080	DAN-1	20130370750				SEC36-T17S-R12E
AMC 421081	DAN-2	20130370751				SEC36-T17S-R12E

Date: 7/22/2014

Page 13

RECEIVED
 IN AZ STATE OFFICE
 2014 AUG 14 P 12:42
 PHOENIX, ARIZONA

136

474

EXHIBIT A

County: Pima

State: AZ

BLM Serial #	Claim Name	Original Recording		Amended Recording		Location
		Recording #	Page #	Recording #	Page #	
AMC 421082	DIANA-1	20130370752				SEC36-T17S-R12E
AMC 421083	DIANA-2	20130370753				SEC36-T17S-R12E
AMC 421084	DIANA-3	20130370754				SEC36-T17S-R12E
AMC 421085	DIANA-4	20130370755				SEC36-T17S-R12E
AMC 421086	DIANA-5	20130370756				SEC36-T17S-R12E
AMC 421087	DIANA-6	20130370757				SEC36-T17S-R12E
AMC 421088	DIANA-7	20130370758				SEC36-T17S-R12E
AMC 421089	DIANA-8	20130370759				SEC36-T17S-R12E
AMC 423774	TAMRA-1	20131900493				SEC04-T18S-R12E
AMC 423775	TAMRA-2	20131900492				SEC04-T18S-R12E
AMC 423776	TAMRA-3	20131900491				SEC04-T18S-R12E
AMC 426773	ARNI-1	20140450424				SEC04-T18S-R12E
AMC 426774	ARNI-2	20140450425				SEC04-T18S-R12E
AMC 426775	ARNI-3	20140450426				SEC04-T18S-R12E
AMC 426776	ARNI-5	20140450427				SEC04-T18S-R12E
AMC 426777	ARNI-6	20140450428				SEC04-T18S-R12E
AMC 426778	ARNI-7	20140450429				SEC04-T18S-R12E
AMC 426779	ARNI-8	20140450430				SEC05-T18S-R12E
AMC 426780	ARNI-9	20140450431				SEC05-T18S-R12E
AMC 426781	ARNI-10	20140450432				SEC05-T18S-R12E
AMC 426782	ARNI-12	20140450433				SEC05-T18S-R12E
AMC 426783	ARNI-13	20140450434				SEC04-T18S-R12E
AMC 426784	ARNI-14	20140450435				SEC04-T18S-R12E
AMC 426785	ARNI-15	20140450436				SEC04-T18S-R12E
AMC 426786	ARNI-16	20140450437				SEC03-T18S-R12E
AMC 426787	ARNI-17	20140450438				SEC10-T18S-R12E
AMC 426788	ARNI-18	20140450439				SEC09-T18S-R12E
AMC 426789	ARNI-19	20140450440				SEC10-T18S-R12E
AMC 426790	ARNI-20	20140450441				SEC15-T18S-R12E
AMC 426791	ARNI-25	20140450442				SEC15-T18S-R12E
AMC 426792	ARNI-27	20140450443				SEC15-T18S-R12E
AMC 426793	ARNI-28	20140450444				SEC15-T18S-R12E
AMC 426794	ARNI-30	20140450445				SEC15-T18S-R12E
AMC 426795	ARNI-31	20140450446				SEC16-T18S-R12E
AMC 426796	ARNI-32	20140450447				SEC22-T18S-R12E
AMC 426797	ARNI-33	20140450448				SEC22-T18S-R12E
AMC 426798	ARNI-34	20140450449				SEC17-T18S-R12E
AMC 426799	ARNI-35	20140450450				SEC17-T18S-R12E

Date: 7/22/2014

Page 14

RECEIVED
 PIMA AZ STATE OFFICE
 2014 AUG 14 P 12:42
 PHOENIX, ARIZONA

512

EXHIBIT A

County: Pima

State: AZ

BLM Serial #	Claim Name	Original Recording		Amended Recording		Location
		Recording #	Page #	Recording #	Page #	
AMC 426800	ARNI-36	20140450451				SEC17-T18S-R12E
AMC 426801	ARNI-37	20140450452				SEC10-T18S-R12E
AMC 426802	ARNI-38	20140450453				SEC15-T18S-R12E
AMC 426803	ARNI-39	20140450454				SEC17-T18S-R12E
AMC 426804	SIR-43	20140450455				SEC04-T18S-R12E
AMC 426805	SIR-44	20140450456				SEC04-T18S-R12E
AMC 426806	SIR-45	20140450457				SEC03-T18S-R12E
AMC 428291	MSP-134R	20141570607				SEC21-T17S-R13E
AMC 428292	MSP-136R	20141570608				SEC21-T17S-R13E
AMC 428293	MSP-138R	20141570609				SEC21-T17S-R13E
No. Of Claims	522					

RECEIVED
 NAZ STATE OFFICE
 2014 AUG 14 P 12:42
 PHOENIX, ARIZONA

Date: 7/22/2014

NO. OF CLAIMS 522
 AMOUNT 80910.00
 RECEIPT NO. 3101381
 INIT. EG
 ** BLM-ASO **

United States Department of the Interior
Bureau of Land Management
 LANDS/RECREATION & PLANNING
 ONE N CENTRAL AVE
 PHOENIX, AZ 85004 -2203
 Phone: 602-417-9200

Receipt

No: 3101381

Transaction #: 3192916	
Date of Transaction: 08/14/2014	
CUSTOMER:	
FREEPORT MCMORAN COPPER & GOLD 333 N CENTRAL AVE PHOENIX, AZ 85004-2121 US	

LINE #	QTY	DESCRIPTION	REMARKS	UNIT PRICE	TOTAL
1	1.00	LOCATABLE MINERALS / MINING CLAIMS- NOT NEW-UNADJUD, ONE AUTH NO. ONLY / MINING CLAIM MONEY RECEIVED CASES: AMC14600/\$80910.00	2015 MAINT (522)	- n/a -	80910.00
TOTAL:					\$80,910.00

PAYMENT INFORMATION			
1	AMOUNT:	80910.00	POSTMARKED: N/A
	TYPE:	CHECK	RECEIVED: 08/14/2014
	CHECK NO:	0000822782	
	NAME:	FREEPORT MCMORAN COPPER & GOLD 333 N CENTRAL AVE PHOENIX AZ 85004-2121 US	

REMARKS

This receipt was generated by the automated BLM Collections and Billing System and is a paper representation of a portion of the official electronic record contained therein.

July 25, 2013

After recording, return to:
Freeport-McMoRan Corporation
Attn: D. Dempsey
333 North Central Avenue
Phoenix, AZ 85004

Bureau of Land Management
Department of the Interior
One N. Central Avenue
Phoenix, AZ 85004

NO. OF CLAIMS 641
AMOUNT 89,740
RECEIPT NO. 3852739
INIT. SC
** BLM-ASO**

AMC 394407 AMC 14598
AMC 395849 AMC 19084
AMC 396113 AMC 19271
AMC 396508 AMC 267423
AMC 396630 AMC 343969
AMC 397095 AMC 354965
AMC 399974 AMC 390053
AMC 421078 AMC 392440
AMC 423774 AMC 395460
AMC 416258 AMC 401702

2013

NOTICE OF INTENT TO HOLD MINING CLAIMS AND PAYMENT OF BLM MAINTENANCE FEE

Re: Payment of Annual Claim Maintenance Fee

Dear Sir or Madam:

This will serve as notice that Freeport-McMoRan Sierrita, Inc., whose address for purposes of this filing is Land and Water Department, 333 North Central Ave., Phoenix, Arizona 85004, intends to hold the mining claims and/or mill sites described on Exhibit A attached hereto for the assessment year ending at 12 o'clock, noon, on September 1, 2014 by payment of the annual maintenance fee of \$140 per claim or site. Payment of such amount is made herewith for such assessment year for each of the claims and sites, the name, and BLM serial number with the book and page or index number of recording of the location notice in the official records of Pima County, Arizona, of which, is set forth on Exhibit A attached hereto and by this reference incorporated herein.

Daniel J. Dempsey
Daniel J. Dempsey for
Freeport-McMoRan Sierrita, Inc.

State of Arizona)
) ss.
County of Maricopa)

The foregoing instrument was acknowledged before me on July 25th, 2013, by Daniel J. Dempsey, on behalf of Freeport-McMoRan Sierrita, Inc.

(Seal)

STEPHANIE D. TURTON
Notary Public - State of Arizona
MARICOPA COUNTY
My Commission Expires Nov. 18, 2015

Stephanie D. Turton
Notary Public
My commission expires: 11-18-2015

ENTERED INTO COMPUTER
AUG 20 2013 TS

County: Pima

State: AZ

BLM Serial #	Claim Name	Original Recording		Amended Recording		Location
		Recording #	Page #	Recording #	Page #	
AMC 014600	ANTICIPATION #11	818	547			
AMC 014601	ANTICIPATION NO. 13	836	415	1306	302	SEC09-T18S-R12E
AMC 014602	ANTICIPATION NO. 14	836	416			SEC15-T18S-R12E
AMC 014603	ANTICIPATION # 18	836	420			SEC15-T18S-R12E
AMC 014604	ANTICIPATION #19	835	421	1306	303	SEC10-T18S-R12E
AMC 014606	ANTICIPATION #22	915	300	1306	304	SEC10-T18S-R12E
AMC 014607	ANTICIPATION #23	915	301			SEC15-T18S-R12E
AMC 014609	ANTICIPATION #25	923	590			SEC15-T18S-R12E
AMC 014610	BLACK JACK #1	77	289	2270	231	SEC07-T18S-R12E
AMC 014611	BLACK JACK #2	77	288	2280	467	SEC07-T18S-R12E
AMC 014612	BLACK JACK #3	77	287	2280	468	SEC07-T18S-R12E
AMC 014613	BLACK JACK #4	77	286	2280	469	SEC07-T18S-R12E
AMC 014614	BLACK JACK EXT. NO. 1	380	37	2280	489	SEC07-T18S-R12E
AMC 014615	BLACK JACK EXT. NO. 2	380	38	2280	490	SEC06-T18S-R12E
AMC 014616	BLUE BELL 1	808	587	2838	180	SEC10-T18S-R12E
AMC 014617	BLUE BELL 2	808	588	2838	181	SEC03-T18S-R12E
AMC 014618	BLUE BELL 3	808	589	2838	182	SEC03-T18S-R12E
AMC 014619	BLUE BELL 4	808	590	2838	183	SEC04-T18S-R12E
AMC 014620	BLUE BELL 5	808	591	2838	184	SEC04-T18S-R12E
AMC 014621	BLUE BELL 6	808	592	2838	185	SEC04-T18S-R12E
AMC 014622	BLUE BELL 7	808	593	2838	186	SEC04-T18S-R12E
AMC 014623	BLUE BELL 8	808	594	2838	187	SEC04-T18S-R12E
AMC 014624	BLUE BELL 9	808	595	2838	188	SEC04-T18S-R12E
AMC 014625	BLUE BELL 10	808	596	2838	189	SEC03-T18S-R12E
AMC 014626	BLUE BELL 11	808	597	2838	190	SEC03-T18S-R12E
AMC 014627	BLUE BELL 12	808	598	2838	191	SEC03-T18S-R12E
AMC 014628	BLUE BELL 13	808	599	2838	192	SEC03-T18S-R12E
AMC 014629	BLUE BELL #14	808	600	2838	193	SEC04-T18S-R12E
AMC 014630	BLUE BELL 15	809	1	2838	194	SEC04-T18S-R12E
AMC 014631	BLUE BELL 16	809	2	2838	195	SEC04-T18S-R12E
AMC 014632	BLUE BELL 17	809	3	2838	196	SEC04-T18S-R12E
AMC 014633	BLUE BELL 18	809	4	2838	197	SEC04-T18S-R12E
AMC 014634	BLUE BELL 19	809	5	2838	198	SEC04-T18S-R12E
AMC 014635	BLUE BELL 20	809	6	2838	199	SEC04-T18S-R12E
AMC 014636	BLUE BELL 21	809	7	2838	200	SEC04-T18S-R12E
AMC 014637	BLUE BELL 22	809	8	2838	201	SEC03-T18S-R12E
AMC 014638	BOUNDARY #7	1340	322			SEC22-T18S-R12E

Date: 7/23/2013

EXHIBIT A

EXHIBIT A

County: Pima

State: AZ

BLM Serial #	Claim Name	Original Recording		Amended Recording		Location
		Recording #	Page #	Recording #	Page #	
AMC 014639	BOUNDARY #8	1340	323			
AMC 014640	BOUNDARY #9	1340	324			SEC22-T18S-R12E
AMC 014641	BOUNDARY #10	1340	325			SEC22-T18S-R12E
AMC 014642	BOUNDARY #11	1340	326			SEC22-T18S-R12E
AMC 014643	BOUNDARY #12	1340	327			SEC22-T18S-R12E
AMC 014644	BOUNDARY #13	1340	328			SEC22-T18S-R12E
AMC 014645	BOUNDARY #14	1340	329			SEC22-T18S-R12E
AMC 014646	BOUNDARY #15	1340	330			SEC22-T18S-R12E
AMC 014647	BOUNDARY #16	1340	331			SEC22-T18S-R12E
AMC 014648	BOUNDARY #17	1340	332			SEC22-T18S-R12E
AMC 014649	BOUNDARY #18	1340	333			SEC22-T18S-R12E
AMC 014650	BOUNDARY #19	1340	334			SEC22-T18S-R12E
AMC 014651	BOUNDARY #20	1340	335			SEC22-T18S-R12E
AMC 014652	BOUNDARY #21	1340	336			SEC22-T18S-R12E
AMC 014653	BOUNDARY #22	1340	337			SEC22-T18S-R12E
AMC 014654	BOUNDARY #23 FRACTION	1340	338			SEC22-T18S-R12E
AMC 014655	BOUNDARY #24 FRACTION	1340	339			SEC22-T18S-R12E
AMC 014657	COPPER EMPIRE #2	638	148	1306	307	SEC09-T18S-R12E
AMC 014658	COPPER EMPIRE #3	817	51	1306	308	SEC09-T18S-R12E
AMC 014659	COPPER EMPIRE #4	817	52	1306	309	SEC09-T18S-R12E
AMC 014660	COPPER EMPIRE #5	817	53	1306	310	SEC09-T18S-R12E
AMC 014661	COPPER EMPIRE #6	817	54	1306	311	SEC09-T18S-R12E
AMC 014662	COPPER EMPIRE #7	817	55	2838	178	SEC09-T18S-R12E
AMC 014663	COPPER EMPIRE #8	817	56	1306	313	SEC09-T18S-R12E
AMC 014664	COPPER EMPIRE #9	817	57	2838	179	SEC04-T18S-R12E
AMC 014665	COPPER EMPIRE #10	817	58	1306	315	SEC10-T18S-R12E
AMC 014666	COPPER GIANT #1	638	139	2731	371	SEC05-T18S-R12E
AMC 014667	COPPER GIANT #2	638	140	2731	372	SEC04-T18S-R12E
AMC 014668	COPPER GIANT #3	638	141	2731	373	SEC05-T18S-R12E
AMC 014669	COPPER GIANT #4	638	142	2731	374	SEC05-T18S-R12E
AMC 014670	COPPER GIANT #5	638	143	2731	375	SEC05-T18S-R12E
AMC 014671	COPPER GIANT #6	638	144	2731	376	SEC05-T18S-R12E
AMC 014672	COPPER GIANT #7	638	145	2731	377	SEC05-T18S-R12E
AMC 014673	COPPER GIANT #8	638	146	2731	378	SEC05-T18S-R12E
AMC 014674	COPPER JOHN EXTENSION #19	580	199	1038	524	SEC20-T18S-R12E
AMC 014675	COPPER JOHN EXTENSION #21	580	201	1038	526	SEC18-T18S-R12E

Date: 7/23/2013

EXHIBIT A

County: Pima

State: AZ

BLM Serial #	Claim Name	Original Recording		Amended Recording		Location
		Recording #	Page #	Recording #	Page #	
AMC 014676	COPPER JOHN EXTENSION #23	580	203	1038	527	SEC20-T18S-R12E
AMC 014677	COPPER JOHN EXTENSION #24	580	204	1063	584	SEC21-T18S-R12E
AMC 014678	COPPER JOHN EXTENSION #25	580	205	1038	528	SEC21-T18S-R12E
AMC 014679	COPPER JOHN EXTENSION #26	580	206	1049	250	SEC17-T18S-R12E
AMC 014680	COPPER JOHN EXTENSION #27	580	207	1063	585	SEC20-T18S-R12E
AMC 014681	COPPER JOHN EXTENSION #28	580	208	1063	586	SEC20-T18S-R12E
AMC 014682	COPPER JOHN EXTENSION #29	580	209	1063	587	SEC20-T18S-R12E
AMC 014683	COPPER JOHN EXTENSION #30	580	210	1063	588	SEC20-T18S-R12E
AMC 014684	COPPER JOHN EXTENSION #31	580	211	1079	541	SEC20-T18S-R12E
AMC 014685	COPPER JOHN EXTENSION #35	580	215	1049	251	SEC17-T18S-R12E
AMC 014686	COPPER JOHN EXTENSION #42	784	59	2740	104	SEC09-T18S-R12E
AMC 014687	COPPER JOHN EXTENSION #43	784	60	2740	105	SEC09-T18S-R12E
AMC 014688	DEC NO. 1	2241	152			SEC07-T18S-R12E
AMC 014689	DEC NO. 2	2241	153			SEC07-T18S-R12E
AMC 014690	ESCONDIDO #1	76	623	1742	78	SEC18-T18S-R12E
AMC 014691	FRUJOLE	76	547	2965	149	SEC17-T18S-R12E
AMC 014692	HOPE #1	1469	28			SEC07-T18S-R12E
AMC 014693	HOPE #2	1469	27			SEC18-T18S-R12E
AMC 014694	JULY NO 1	2331	293			SEC18-T18S-R12E
AMC 014695	JULY NO 2	2331	292			SEC18-T18S-R12E
AMC 014697	LUCKY BOY #1	76	547	1742	78	SEC18-T18S-R12E
AMC 014698	MAY 1	1756	197	2838	177	SEC09-T18S-R12E
AMC 014699	MAY BIRD #2	890	288	2485	333	SEC12-T18S-R11E
AMC 014700	MAY BIRD #3	890	287	2485	334	SEC12-T18S-R11E
AMC 014701	MAY BIRD #4	890	288	2485	335	SEC12-T18S-R11E
AMC 014702	MAY BIRD #5	890	289	2485	336	SEC12-T18S-R11E
AMC 014703	MAY BIRD #6	890	290	2485	337	SEC12-T18S-R11E
AMC 014704	MAY BIRD #7	890	291	2485	338	SEC12-T18S-R11E
AMC 014705	MAY BIRD #9	977	133	2485	339	SEC12-T18S-R11E
AMC 014706	MAY BIRD #10	977	134	2485	340	SEC12-T18S-R11E
AMC 014707	MAY BIRD #11	977	135	2485	341	SEC11-T18S-R11E
AMC 014708	MAY BIRD #12	140	2485			SEC12-T18S-R11E

Date: 7/23/2013

EXHIBIT A

County: Pima

State: AZ

BLM Serial #	Claim Name	Original Recording		Amended Recording		Location
		Recording #	Page #	Recording #	Page #	
AMC 014709	MAY BIRD #17	977	141	2485	343	SEC12-T18S-R11E
AMC 014710	MAY BIRD #18	977	142	2485	344	SEC12-T18S-R11E
AMC 014711	MAY BIRD #19	977	143	2485	345	SEC12-T18S-R11E
AMC 014712	MAY BIRD #21	977	145	2485	346	SEC07-T18S-R12E
AMC 014713	MAY BIRD #38	1484	547	2485	347	SEC13-T18S-R11E
AMC 014714	MAY BIRD #37	1484	548	2485	348	SEC07-T18S-R12E
AMC 014715	MAY BIRD #38	1484	549	2485	349	SEC13-T18S-R11E
AMC 014716	MAY BIRD #39	1484	550	2485	350	SEC18-T18S-R12E
AMC 014717	MAY BIRD #40	1484	551	2485	351	SEC13-T18S-R11E
AMC 014718	MAY BIRD #41	1484	552	2485	352	SEC18-T18S-R12E
AMC 014719	MAY BIRD #42	1484	553	2485	353	SEC18-T18S-R12E
AMC 014720	MAY BIRD #43	1484	554	2485	354	SEC18-T18S-R12E
AMC 014721	MAY BIRD #44	1484	555	2485	355	SEC18-T18S-R12E
AMC 014722	MAY BIRD #51	1484	562	2485	356	SEC07-T18S-R12E
AMC 014723	MAY BIRD #52	1484	563	2485	357	SEC12-T18S-R11E
AMC 014724	MAY BIRD #58	1484	569	2485	358	SEC06-T18S-R12E
AMC 014725	MAY BIRD #59	1484	570	2485	359	SEC08-T18S-R12E
AMC 014726	MAY BIRD #60	1484	571	2485	360	SEC06-T18S-R12E
AMC 014727	MAY BIRD #62	1484	573	2485	361	SEC06-T18S-R12E
AMC 014728	MONZONITE NO. 1	1602	116			SEC04-T18S-R12E
AMC 014729	NEW YEARS EVE EXT. #12	638	131	2731	379	SEC09-T18S-R12E
AMC 014730	NEW YEARS EVE EXT. #13	638	132	2731	380	SEC09-T18S-R12E
AMC 014731	NEW YEARS EVE EXT. #14	641	66	2731	381	SEC09-T18S-R12E
AMC 014732	NEW YEARS EVE EXT. #15	638	133	2731	382	SEC09-T18S-R12E
AMC 014733	NEW YEARS EVE EXT. #16	638	138	2747	206	SEC08-T18S-R12E
AMC 014734	NEW YEARS EVE EXT. #17	638	129	2731	384	SEC08-T18S-R12E
AMC 014735	NEW YEARS EVE EXT. #18	638	135	2731	385	SEC08-T18S-R12E
AMC 014736	NEW YEARS EVE EXT. #19	638	130	2731	386	SEC09-T18S-R12E
AMC 014737	NEW YEARS EVE EXT. #20	638	134	2731	387	SEC08-T18S-R12E
AMC 014738	NEW YEARS EVE EXT. #21	638	137	2731	388	SEC04-T18S-R12E
AMC 014739	NEW YEARS EVE EXT. #22	638	136	2747	205	SEC08-T18S-R12E
AMC 014740	OAKIE #1	821	79	1079	538	SEC20-T18S-R12E

Date: 7/23/2013

EXHIBIT A

County: Pima

State: AZ

BLM Serial #	Claim Name	Original Recording		Amended Recording		Location
		Recording #	Page #	Recording #	Page #	
AMC 014741	OAKIE #6	821	84	1079	539	SEC20-T18S-R12E
AMC 014742	OAKIE #9	821	87	1079	540	SEC20-T18S-R12E
AMC 014743	OAKIE NO. 21	2302	199			SEC20-T18S-R12E
AMC 014744	OAKIE NO. 22	2302	200			SEC20-T18S-R12E
AMC 014745	OAKIE NO. 23	2302	201			SEC20-T18S-R12E
AMC 014746	OAKIE NO. 24	2302	202			SEC20-T18S-R12E
AMC 014747	OAKIE NO. 25	2302	203			SEC20-T18S-R12E
AMC 014748	OAKIE NO. 26	2302	204			SEC20-T18S-R12E
AMC 014749	OAKIE NO. 27	2302	205			SEC20-T18S-R12E
AMC 014750	OCTOBER NO. 2	2469	245			SEC12-T18S-R12E
AMC 014751	PANA BLANCA EXT. NO. 1	784	62	2379	301	SEC06-T18S-R12E
AMC 014752	PANA BLANCA EXT. NO. 2	784	63	2379	302	SEC07-T18S-R12E
AMC 014753	PANA BLANCA EXT. NO. 3	784	64	2379	303	SEC06-T18S-R12E
AMC 014754	PANA BLANCA EXT. NO. 4	784	65	2379	304	SEC06-T18S-R12E
AMC 014755	PANA BLANCA EXT. NO. 5	784	66	2556	374	SEC07-T18S-R12E
AMC 014756	PANA BLANCA EXTENTION #6	784	68	2379	306	SEC07-T18S-R12E
AMC 014757	PANA BLANCA EXTENTION #7	784	67	2556	375	SEC07-T18S-R12E
AMC 014758	PANA BLANCA EXT. NO. 8	784	69	2379	308	SEC12-T18S-R11E
AMC 014759	P. B. NO. 2	2314	298	2444	238	SEC07-T18S-R12E
AMC 014760	P. B. NO. 5	2330	287	2384	183	SEC06-T18S-R12E
AMC 014761	P. B. NO. 8	2380	290			SEC08-T18S-R12E
AMC 014762	PANA BLANCA #5	681	235	2379	294	SEC05-T18S-R12E
AMC 014763	PLADA #1	2731	365			SEC08-T18S-R12E
AMC 014764	PLADA #2	2731	366			SEC09-T18S-R12E
AMC 014765	PLADA #3	2731	367	2747	207	SEC08-T18S-R12E
AMC 014766	PLADA #4	2731	368			SEC09-T18S-R12E
AMC 014767	PLADA #5	2731	369			SEC09-T18S-R12E
AMC 014768	PLADA #6	2731	370	2769	82	SEC09-T18S-R12E
AMC 014769	QUARTZ HILL #3	1648	596	2485	362	SEC18-T18S-R12E
AMC 014770	RED HILL EXTENSION #1	512	411	1072	586	SEC20-T18S-R12E
AMC 014771	RED HILL EXTENSION #2	512	412	1003	382	SEC20-T18S-R12E
AMC 014772	RED HILL EXTENSION #3	512	413	1049	254	SEC20-T18S-R12E

Date: 7/23/2013

EXHIBIT A

County: Pima
State: AZ

BLM Serial #	Claim Name	Original Recording		Amended Recording		Location
		Recording #	Page #	Recording #	Page #	
AMC 014773	RED HILL EXTENSION #6	846	241	1063	575	SEC17-T18S-R12E
AMC 014774	RED HILL EXTENSION #7	846	242	1072	587	SEC20-T18S-R12E
AMC 014775	RED HILL EXTENSION #10	846	244	1072	588	SEC20-T18S-R12E
AMC 014776	RED HILL EXTENSION #11	846	245	1083	572	SEC20-T18S-R12E
AMC 014777	RED HILL EXTENSION #12	846	246	1063	573	SEC20-T18S-R12E
AMC 014778	RED HILL EXTENSION #13	846	247	1049	256	SEC17-T18S-R12E
AMC 014779	RED HILL EXTENSION #17	821	78	1049	257	SEC17-T18S-R12E
AMC 014781	RESERVE NO. 7	822	486			SEC10-T18S-R12E
AMC 014782	RESERVE NO. 8	822	487			SEC10-T18S-R12E
AMC 014783	RESERVE NO. 9	822	488			SEC10-T18S-R12E
AMC 014784	RESERVE NO. 10	822	489			SEC10-T18S-R12E
AMC 014785	RESERVE NO. 11	822	490			SEC10-T18S-R12E
AMC 014786	RESERVE NO. 12	822	491			SEC10-T18S-R12E
AMC 014787	RESERVE NO. 13	822	492			SEC15-T18S-R12E
AMC 014788	RESERVE NO. 14	822	493			SEC10-T18S-R12E
AMC 014789	RESERVE #15	822	494	1154	188	SEC15-T18S-R12E
AMC 014790	RESERVE #16	923	581			SEC15-T18S-R12E
AMC 014791	RESERVE #17	923	592			SEC15-T18S-R12E
AMC 014792	RESERVE #18	923	593			SEC15-T18S-R12E
AMC 014793	RESERVE #19	923	594	1154	189	SEC15-T18S-R12E
AMC 014794	RESERVE #20	923	595			SEC15-T18S-R12E
AMC 014795	RESERVE #21	923	596			SEC15-T18S-R12E
AMC 014796	RESERVE #22	932	353			SEC15-T18S-R12E
AMC 014797	RESERVE #23	923	582			SEC15-T18S-R12E
AMC 014798	RESERVE #24	923	583			SEC15-T18S-R12E
AMC 014799	RESERVE #25	923	584			SEC15-T18S-R12E
AMC 014800	RESERVE #26	923	585			SEC15-T18S-R12E
AMC 014801	RESERVE #27	923	586			SEC15-T18S-R12E
AMC 014802	RESERVE #28	923	587			SEC15-T18S-R12E
AMC 014803	RESERVE #29	935	586			SEC15-T18S-R12E
AMC 014804	RESERVE #30	923	588			SEC15-T18S-R12E
AMC 014805	RESERVE #31	923	589			SEC15-T18S-R12E
AMC 014806	RESERVE #32	923	590			SEC15-T18S-R12E
AMC 014807	RESERVE #33	923	591			SEC15-T18S-R12E

Date: 7/23/2013

RECEIVED
 COUNTY OF PIMA
 JUL 23 2013 10:53 AM

EXHIBIT A

County: Pima
State: AZ

BLM Serial #	Claim Name	Original Recording		Amended Recording		Location
		Recording #	Page #	Recording #	Page #	
AMC 014808	RESERVE #34	935	565			SEC15-T18S-R12E
AMC 014809	RESERVE NO. 36 FRACTION	2302	215			SEC15-T18S-R12E
AMC 014810	RESERVE NO. 37 FRACTION	2302	216			SEC15-T18S-R12E
AMC 014811	RESERVE NO. 38 FRACTION	2302	217			SEC15-T18S-R12E
AMC 014812	RESERVE NO. 39 FRACTION	2302	218			SEC15-T18S-R12E
AMC 014813	SEPT. NO 4	2331	291			SEC06-T18S-R12E
AMC 014814	SEPT. NO 5	2331	290			SEC12-T18S-R11E
AMC 014815	SEPT. NO 6	2331	289			SEC12-T18S-R11E
AMC 014816	TINAJA #3	836	404	1063	578	SEC15-T18S-R12E
AMC 014817	TINAJA #4	836	405	1063	579	SEC21-T18S-R12E
AMC 014818	TINAJA #5	836	406	1063	580	SEC21-T18S-R12E
AMC 014821	TINAJA #9	836	410	1083	581	SEC21-T18S-R12E
AMC 014822	TINAJA #10	836	411	1063	582	SEC21-T18S-R12E
AMC 014823	TINAJA #11	836	412	1072	589	SEC21-T18S-R12E
AMC 014824	TINAJA #12	836	413	1063	583	SEC21-T18S-R12E
AMC 014825	TINAJA NO. 14	883	17			SEC21-T18S-R12E
AMC 014826	TINAJA #16	915	298	1089	153	SEC15-T18S-R12E
AMC 014827	TINAJA NO. 19	2302	207			SEC21-T18S-R12E
AMC 014828	TINAJA NO. 20	2302	208			SEC21-T18S-R12E
AMC 014829	TINAJA NO. 21	2302	209			SEC21-T18S-R12E
AMC 014830	TINAJA NO. 22	2302	210			SEC21-T18S-R12E
AMC 014831	TINAJA NO. 23	2302	211			SEC21-T18S-R12E
AMC 014832	TINAJA NO. 24	2302	212			SEC22-T18S-R12E
AMC 014833	TINAJA NO. 25	2302	213			SEC21-T18S-R12E
AMC 014834	TINAJA NO. 26	2302	214			SEC22-T18S-R12E
AMC 014835	VIRGINIA #1	1734	53	1746	522	SEC17-T18S-R12E
AMC 014836	VIRGINIA #2	1734	54	1746	523	SEC17-T18S-R12E
AMC 014837	VIRGINIA #3	1734	55	1746	524	SEC17-T18S-R12E
AMC 014838	VIRGINIA #4	1734	56	1748	571	SEC17-T18S-R12E
AMC 19084	Rich 1	3934	532			SEC34-T17S-R13E
AMC 19088	Rich 3	3934	534			SEC34-T17S-R13E
AMC 19088	Rich 5	3934	536			SEC34-T17S-R13E
AMC 19090	Rich 7	3934	538			SEC34-T17S-R13E
AMC 19092	Rich 9	3934	540			SEC27-T17S-R13E
AMC 19094	Rich 11	3934	542			SEC27-T17S-R13E
AMC 19096	Rich 13	2233	16			SEC27-T17S-R13E

Date: 7/23/2013

RECEIVED
 COUNTY OF PIMA
 JUL 23 2013 10:53 AM

EXHIBIT A

County: Pima
State: AZ

BLM Serial #	Claim Name	Original Recording		Amended Recording		Location
		Recording #	Page #	Recording #	Page #	
AMC 19098	Rich 15	2233	18			
AMC 19100	Rich 17	2233	20			SEC27-T17S-R13E
AMC 19102	Rich 19	3934	544			SEC27-T17S-R13E
AMC 19104	Rich 21	3934	546			SEC27-T17S-R13E
AMC 19106	Rich 23	3934	548			SEC27-T17S-R13E
AMC 19108	Rich 25	3934	550			SEC27-T17S-R13E
AMC 19110	Rich 27	3934	552			SEC27-T17S-R13E
AMC 19111	Rich 28	3934	553			SEC34-T17S-R13E
AMC 19112	Rich 29	3934	554			SEC34-T17S-R13E
AMC 19114	Rich 31	3934	556			SEC34-T17S-R13E
AMC 19115	Rich 32	3934	557			SEC34-T17S-R13E
AMC 19278	Eric 10	2220	175			SEC34-T17S-R13E
AMC 19280	Eric 12	2220	177			SEC34-T17S-R13E
AMC 19282	Eric 14	2220	179			SEC34-T17S-R13E
AMC 19284	Eric 16	2220	181			SEC34-T17S-R13E
AMC 19286	Eric 18	3934	527			SEC34-T17S-R13E
AMC 19292	Eric 24	2220	189			SEC34-T17S-R13E
AMC 19294	Eric 26	2220	191			SEC34-T17S-R13E
AMC 19296	Eric 28	2220	193			SEC34-T17S-R13E
AMC 19298	Eric 30	2220	195			SEC34-T17S-R13E
AMC 19300	Eric 32	2220	197			SEC27-T17S-R13E
AMC 19302	Eric 34	2220	199			SEC27-T17S-R13E
AMC 19304	Eric 36	2220	201			SEC27-T17S-R13E
AMC 19306	Eric 38	2220	203			SEC27-T17S-R13E
AMC 19308	Eric 40	2220	205			SEC27-T17S-R13E
AMC 19310	Eric 42	2220	207			SEC27-T17S-R13E
AMC 19314	Eric 46	2238	305			SEC27-T17S-R13E
AMC 19316	Eric 48	2238	303			SEC27-T17S-R13E
AMC 19318	Eric 50	2238	301			SEC27-T17S-R13E
AMC 267423	ANTICIPATION # 9	8011	2117			SEC10-T18S-R12E
AMC 267424	ANTICIPATION #10	8011	2120			SEC10-T18S-R12E
AMC 267425	ANTICIPATION #20	8011	2123			SEC10-T18S-R12E
AMC 267426	ANTICIPATION #24	8011	2125			SEC15-T18S-R12E
AMC 267427	TINAJA NO. 6	8011	2135			SEC22-T18S-R12E
AMC 267428	TINAJA NO. 7	8011	2133			SEC21-T18S-R12E
AMC 267429	COPPER EMPIRE #1	8011	2127			SEC09-T18S-R12E
AMC 267430	JULY NO. 5	8011	2129			SEC10-T18S-R12E
AMC 267431	RESERVE #3	8011	2131			SEC10-T18S-R12E

Date: 7/23/2013

RECEIVED
PLANNING & ZONING OFFICE
JUL 24 2013 10:53 AM

EXHIBIT A

County: Pima
State: AZ

BLM Serial #	Claim Name	Original Recording		Amended Recording		Location
		Recording #	Page #	Recording #	Page #	
AMC 343969	OXIDE 1	10401	205			SEC06-T18S-R12E
AMC 343970	OXIDE 2	10401	207			SEC06-T18S-R12E
AMC 343971	OXIDE 3	10401	209			SEC06-T18S-R12E
AMC 343972	OXIDE 4	10401	211			SEC06-T18S-R12E
AMC 343973	OXIDE 5	10401	213			SEC05-T18S-R12E
AMC 343974	OXIDE 6	10401	215			SEC05-T18S-R12E
AMC 343975	OXIDE 7	10401	217			SEC05-T18S-R12E
AMC 343976	OXIDE 8	10401	219			SEC05-T18S-R12E
AMC 343977	OXIDE 9	10401	221			SEC05-T18S-R12E
AMC 343978	OXIDE 10	10401	223			SEC05-T18S-R12E
AMC 343979	OXIDE 11	10401	225			SEC05-T18S-R12E
AMC 343980	OXIDE 12	10401	227			SEC05-T18S-R12E
AMC 343981	OXIDE 13	10401	228			SEC05-T18S-R12E
AMC 343982	OXIDE 14	10401	231			SEC05-T18S-R12E
AMC 343983	OXIDE 15	10401	233			SEC05-T18S-R12E
AMC 343984	OXIDE 16	10401	235			SEC05-T18S-R12E
AMC 343985	OXIDE 17	10401	237			SEC05-T18S-R12E
AMC 343986	OXIDE 18	10401	239			SEC05-T18S-R12E
AMC 343987	OXIDE 19	10401	241			SEC05-T18S-R12E
AMC 343988	OXIDE 20	10401	243			SEC05-T18S-R12E
AMC 343989	OXIDE 21	10401	245			SEC05-T18S-R12E
AMC 343990	OXIDE 22	10401	247			SEC05-T18S-R12E
AMC 343991	OXIDE 23	10401	249			SEC05-T18S-R12E
AMC 343992	OXIDE 24	10401	251			SEC05-T18S-R12E
AMC 343993	OXIDE 25	10401	253			SEC06-T18S-R12E
AMC 343994	OXIDE 26	10401	255			SEC06-T18S-R12E
AMC 343995	OXIDE 27	10401	257			SEC05-T18S-R12E
AMC 343996	OXIDE 28	10401	259			SEC05-T18S-R12E
AMC 343997	OXIDE 29	10401	261			SEC05-T18S-R12E
AMC 343998	OXIDE 30	10401	263			SEC05-T18S-R12E
AMC 343999	OXIDE 31	10401	265			SEC05-T18S-R12E
AMC 344000	OXIDE 32	10401	267			SEC05-T18S-R12E
AMC 344001	OXIDE 33	10401	269			SEC05-T18S-R12E
AMC 344002	OXIDE 34	10401	271			SEC05-T18S-R12E
AMC 344003	OXIDE 35	10401	273			SEC05-T18S-R12E
AMC 344004	OXIDE 36	10401	275			SEC05-T18S-R12E
AMC 354965	JAKE #1	11455	2469			SEC11-T18S-R12E
AMC 354966	JAKE #2	11455	2471			SEC11-T18S-R12E

Date: 7/23/2013

RECEIVED
PLANNING & ZONING OFFICE
JUL 24 2013 10:53 AM

EXHIBIT A

County: Pima

State: AZ

BLM Serial#	Claim Name	Original Recording		Amended Recording		Location
		Recording #	Page #	Recording #	Page #	
AMC 354967	JAKE #3	11455	2473			SEC11-T18S-R12E
AMC 354968	JAKE #4	11455	2475			SEC11-T18S-R12E
AMC 354969	JAKE #5	11455	2477	13425	16	SEC11-T18S-R12E
AMC 354970	JAKE #6	11455	2479	13425	18	SEC11-T18S-R12E
AMC 354971	JAKE #7	11455	2481	13425	20	SEC11-T18S-R12E
AMC 354972	JAKE #8	11455	2483			SEC11-T18S-R12E
AMC 354973	JAKE #9	11455	2485			SEC11-T18S-R12E
AMC 354974	JAKE #10	11455	2487			SEC11-T18S-R12E
AMC 354975	JAKE #11	11455	2489			SEC11-T18S-R12E
AMC 354976	JAKE #12	11455	2491			SEC11-T18S-R12E
AMC 354977	JAKE #13	11455	2493	13425	22	SEC11-T18S-R12E
AMC 354978	JAKE #14	11455	2495	13425	24	SEC11-T18S-R12E
AMC 354979	JAKE #15	11455	2497	13425	26	SEC11-T18S-R12E
AMC 354980	JAKE #16	11455	2499	13425	28	SEC12-T18S-R12E
AMC 354981	JAKE #17	11455	2501	13425	30	SEC12-T18S-R12E
AMC 354982	JAKE #18	11455	2503	13425	32	SEC12-T18S-R12E
AMC 354983	JAKE #19	11455	2505	13425	34	SEC12-T18S-R12E
AMC 354984	JAKE #20	11455	2507	13425	36	SEC12-T18S-R12E
AMC 354985	JAKE #21	11455	2509	13425	38	SEC12-T18S-R12E
AMC 354986	JAKE #22	11455	2511	13425	40	SEC12-T18S-R12E
AMC 354987	JAKE #23	11455	2513	13425	42	SEC12-T18S-R12E
AMC 354988	JAKE #24	11455	2515	13425	44	SEC12-T18S-R12E
AMC 354989	JAKE #25	11455	2517	13425	46	SEC12-T18S-R12E
AMC 354990	JAKE #26	11455	2519	13425	48	SEC12-T18S-R12E
AMC 354992	JAKE #28	11455	2523	13425	50	SEC12-T18S-R12E
AMC 354993	JAKE #29	11455	2525	13425	52	SEC12-T18S-R12E
AMC 354994	JAKE #30	11455	2527	13425	54	SEC12-T18S-R12E
AMC 354995	JAKE #31	11455	2529	13425	56	SEC12-T18S-R12E
AMC 354996	JAKE #32	11455	2531	13425	58	SEC12-T18S-R12E
AMC 354997	JAKE #33	11455	2533	13425	60	SEC12-T18S-R12E
AMC 354998	JAKE #34	11455	2535	13425	62	SEC12-T18S-R12E
AMC 354999	JAKE #35	11455	2537	13478	4	SEC12-T18S-R12E
AMC 355000	JAKE #36	11455	2539	13478	2	SEC12-T18S-R12E
AMC 389660	SIR #1	13245	563			SEC04-T18S-R12E
AMC 389661	SIR #2	13246	565			SEC04-T18S-R12E
AMC 389662	SIR #3	13246	567			SEC04-T18S-R12E
AMC 389663	SIR #4	13245	569			SEC04-T18S-R12E
AMC 389664	SIR #5	13245	581			SEC04-T18S-R12E

Date: 7/23/2013

REC'D CIVIL RIGHTS DIVISION
JUL 23 2013 10:53 AM

EXHIBIT A

County: Pima

State: AZ

BLM Serial#	Claim Name	Original Recording		Amended Recording		Location
		Recording #	Page #	Recording #	Page #	
AMC 389665	SIR #6	13245	583			SEC04-T18S-R12E
AMC 389666	SIR #7	13245	585			SEC04-T18S-R12E
AMC 389667	SIR #8	13245	587			SEC04-T18S-R12E
AMC 389668	SIR #9	13245	589			SEC04-T18S-R13E
AMC 389669	SIR #10	13245	571			SEC04-T18S-R12E
AMC 389670	SIR #11	13245	573			SEC04-T18S-R12E
AMC 389671	SIR #12	13245	575			SEC04-T18S-R12E
AMC 389672	SIR #13	13245	577			SEC04-T18S-R12E
AMC 389673	SIR #14	13245	579			SEC04-T18S-R12E
AMC 389674	SIR #15	13245	581			SEC04-T18S-R12E
AMC 389675	SIR #16	13245	583			SEC04-T18S-R12E
AMC 389676	SIR #17	13245	585			SEC04-T18S-R12E
AMC 389677	SIR #18	13245	587			SEC04-T18S-R12E
AMC 389678	SIR #19	13245	589			SEC04-T18S-R12E
AMC 389679	SIR #20	13245	591			SEC04-T18S-R12E
AMC 389680	SIR #21	13245	593			SEC04-T18S-R12E
AMC 389681	SIR #22	13245	595			SEC04-T18S-R12E
AMC 389682	SIR #23	13245	597			SEC04-T18S-R12E
AMC 389683	SIR #24	13245	599			SEC04-T18S-R12E
AMC 389684	SIR #25	13245	601			SEC04-T18S-R12E
AMC 389685	SIR #26	13245	603			SEC04-T18S-R12E
AMC 389686	SIR #27	13245	605			SEC04-T18S-R12E
AMC 389687	SIR #28	13245	607			SEC04-T18S-R12E
AMC 389688	SIR #29	13245	609			SEC04-T18S-R12E
AMC 389694	SIR #35	13245	621			SEC01-T18S-R12E
AMC 389695	SIR #36	13245	623			SEC01-T18S-R12E
AMC 389696	SIR #37	13245	625			SEC04-T18S-R12E
AMC 389697	SIR #38	13245	627			SEC04-T18S-R12E
AMC 389698	SIR #39	13245	629			SEC04-T18S-R12E
AMC 389699	SIR #40	13245	631			SEC04-T18S-R12E
AMC 389700	SIR #41	13245	633			SEC04-T18S-R12E
AMC 389701	SIR #42	13245	635			SEC04-T18S-R12E
AMC 390053	BND #1	13258	219			SEC23-T18S-R12E
AMC 390054	BND #2	13258	221			SEC23-T18S-R12E
AMC 390055	BND #3	13258	223			SEC23-T18S-R12E
AMC 390056	BND #4	13258	225			SEC23-T18S-R12E
AMC 390057	BND #5	13258	227			SEC23-T18S-R12E
AMC 390058	BND #6	13258	229			SEC23-T18S-R12E

Date: 7/23/2013

REC'D CIVIL RIGHTS DIVISION
JUL 23 2013 10:53 AM

County: Pima

EXHIBIT A

State: AZ

BLM Serial #	Claim Name	Original Recording #	Page #
AMC 390059	BND #7	13258	231
AMC 392440	CGO-1	13312	161
AMC 392441	CGO-2	13312	163
AMC 392442	CGO-3	13312	165
AMC 392443	CGO-4	13312	167
AMC 394407	ANT-1	13373	29
AMC 394408	ANT-2	13373	31
AMC 394409	ANT-3	13373	33
AMC 394410	ANT-4	13373	35
AMC 394411	ANT-5	13373	37
AMC 395461	VIRGINIA-5	13442	6
AMC 395462	JAKE #27R	13442	8
AMC 395849	SIR #44	13477	139
AMC 395850	SIR #45	13477	141
AMC 395851	SIR #46	13477	143
AMC 395852	SIR #47	13477	145
AMC 395853	SIR #48	13477	147
AMC 395854	SIR #49	13477	149
AMC 395855	SIR #50	13477	151
AMC 395856	SIR #51	13477	153
AMC 395857	SIR #52	13477	155
AMC 395858	SIR #53	13477	157
AMC 395859	SIR #54	13477	159
AMC 395860	SIR #55	13477	161
AMC 395861	SIR #56	13477	163
AMC 395862	SIR #57	13477	165
AMC 395863	SIR #58	13477	167
AMC 396113	TATE-1	13496	484
AMC 396114	TATE-2	13496	486
AMC 396115	TATE-3	13496	488
AMC 396116	TATE-4	13496	490
AMC 396508	CONHILL-1R	13543	290
AMC 396509	MSP-1	13543	292
AMC 396510	MSP-2	13543	294
AMC 396511	MSP-3	13543	296
AMC 396512	MSP-4	13543	298
AMC 396513	MSP-5	13543	300
AMC 396514	MSP-6	13543	302

Date: 7/23/2013

RECEIVED
COUNTY CLERK'S OFFICE
JUL 23 10 53 AM '13

Amended Recording

Recording #	Page #	Location
SEC23-T18S-R12E		
SEC05-T18S-R12E		
SEC04-T18S-R12E		
SEC04-T18S-R12E		
SEC04-T18S-R12E		
SEC03-T18S-R12E		
SEC03-T18S-R12E		
SEC03-T18S-R12E		
SEC10-T18S-R12E		
SEC10-T18S-R12E		
SEC10-T18S-R12E		
SEC20-T18S-R12E		
SEC12-T18S-R12E		
SEC02-T18S-R12E		
SEC02-T18S-R12E		
SEC02-T18S-R12E		
SEC02-T18S-R12E		
SEC02-T18S-R12E		
SEC01-T18S-R12E		
SEC01-T18S-R12E		
SEC01-T18S-R12E		
SEC01-T18S-R12E		
SEC12-T18S-R12E		
SEC12-T18S-R12E		
SEC12-T18S-R12E		
SEC12-T18S-R12E		
SEC01-T18S-R12E		
SEC04-T18S-R12E		
SEC04-T18S-R12E		
SEC04-T18S-R12E		
SEC04-T18S-R12E		
SEC04-T18S-R12E		
SEC18-T18S-R12E		
SEC35-T17S-R12E		
SEC35-T17S-R12E		
SEC35-T17S-R12E		
SEC35-T17S-R12E		
SEC35-T17S-R12E		
SEC35-T17S-R12E		
SEC35-T17S-R12E		

Page 12

County: Pima

EXHIBIT A

State: AZ

BLM Serial #	Claim Name	Original Recording #	Page #	Amended Recording #	Page #	Location
AMC 396515	MSP-7	13543	304			SEC35-T17S-R12E
AMC 396516	MSP-8	13543	306			SEC35-T17S-R12E
AMC 396517	MSP-9	13543	308			SEC35-T17S-R12E
AMC 396518	MSP-10	13543	310			SEC35-T17S-R12E
AMC 396519	MSP-11	13543	312			SEC35-T17S-R12E
AMC 396520	MSP-12	13543	314			SEC35-T17S-R12E
AMC 396521	MSP-13	13543	316			SEC35-T17S-R12E
AMC 396522	MSP-14	13543	318			SEC35-T17S-R12E
AMC 396523	MSP-15	13543	320			SEC35-T17S-R12E
AMC 396524	MSP-16	13543	322			SEC35-T17S-R12E
AMC 396525	MSP-17	13543	324			SEC35-T17S-R12E
AMC 396526	MSP-18	13543	326			SEC35-T17S-R12E
AMC 396527	MSP-19	13543	328			SEC35-T17S-R12E
AMC 396528	MSP-20	13543	330			SEC35-T17S-R12E
AMC 396529	MSP-21	13543	332			SEC35-T17S-R12E
AMC 396530	MSP-22	13543	334			SEC35-T17S-R12E
AMC 396531	MSP-23	13543	336			SEC35-T17S-R12E
AMC 396532	MSP-24	13543	338			SEC26-T17S-R12E
AMC 396533	MSP-25	13543	340			SEC26-T17S-R12E
AMC 396534	MSP-26	13543	342			SEC25-T17S-R12E
AMC 396535	MSP-27	13543	344			SEC25-T17S-R12E
AMC 396536	MSP-28	13543	346			SEC25-T17S-R12E
AMC 396537	MSP-29	13543	348			SEC25-T17S-R12E
AMC 396538	MSP-30	13543	350			SEC25-T17S-R12E
AMC 396539	MSP-31	13543	352			SEC25-T17S-R12E
AMC 396540	MSP-32	13543	354			SEC25-T17S-R12E
AMC 396541	MSP-33	13543	356			SEC25-T17S-R12E
AMC 396542	MSP-34	13543	358			SEC25-T17S-R12E
AMC 396543	MSP-35	13543	360			SEC25-T17S-R12E
AMC 396544	MSP-36	13543	362			SEC25-T17S-R12E
AMC 396545	MSP-37	13543	364			SEC25-T17S-R12E
AMC 396546	MSP-38	13543	366			SEC25-T17S-R12E
AMC 396547	MSP-39	13543	368			SEC25-T17S-R12E
AMC 396548	MSP-40	13543	370			SEC25-T17S-R12E
AMC 396549	MSP-41	13543	372			SEC25-T17S-R12E
AMC 396550	MSP-42	13543	374			SEC25-T17S-R12E
AMC 396551	MSP-43	13543	376			SEC25-T17S-R12E
AMC 396552	MSP-44	13543	378			SEC25-T17S-R12E

Date: 7/23/2013

RECEIVED
COUNTY CLERK'S OFFICE
JUL 23 10 51 AM '13

Page 13

EXHIBIT A

County: Pima

State: AZ

BLM Serial #	Claim Name	Original Recording		Amended Recording		Location
		Recording #	Page #	Recording #	Page #	
AMC 396553	MSP-45	13543	380			SEC25-T17S-R12E
AMC 396554	MSP-46	13543	382			SEC25-T17S-R12E
AMC 396555	MSP-47	13543	384			SEC25-T17S-R12E
AMC 396556	MSP-48	13543	388			SEC25-T17S-R12E
AMC 396557	MSP-49	13543	388			SEC25-T17S-R12E
AMC 396558	MSP-50	13543	390			SEC24-T17S-R12E
AMC 396559	MSP-51	13543	392			SEC24-T17S-R12E
AMC 396560	MSP-52	13543	394			SEC24-T17S-R12E
AMC 396561	MSP-53	13543	396			SEC24-T17S-R12E
AMC 396562	MSP-54	13543	398			SEC24-T17S-R12E
AMC 396563	MSP-55	13543	400			SEC24-T17S-R12E
AMC 396564	MSP-56	13543	402			SEC24-T17S-R12E
AMC 396565	MSP-57	13543	404			SEC24-T17S-R12E
AMC 396566	MSP-58	13543	406			SEC24-T17S-R12E
AMC 396567	MSP-59	13543	408			SEC24-T17S-R12E
AMC 396630	MSP-60	13553	298			SEC24-T17S-R12E
AMC 396631	MSP-61	13553	300			SEC24-T17S-R12E
AMC 396632	MSP-62	13553	302			SEC24-T17S-R12E
AMC 396633	MSP-63	13553	304			SEC24-T17S-R12E
AMC 396634	MSP-64	13553	306			SEC24-T17S-R12E
AMC 396635	MSP-65	13553	308			SEC24-T17S-R12E
AMC 396636	MSP-66	13553	310			SEC24-T17S-R12E
AMC 396637	MSP-67	13553	312			SEC24-T17S-R12E
AMC 396638	MSP-68	13553	314			SEC24-T17S-R12E
AMC 396639	MSP-69	13553	316			SEC19-T17S-R13E
AMC 396640	MSP-70	13553	318			SEC19-T17S-R13E
AMC 396641	MSP-71	13553	320			SEC19-T17S-R13E
AMC 396642	MSP-72	13553	322			SEC19-T17S-R13E
AMC 396643	MSP-73	13553	324			SEC19-T17S-R13E
AMC 396644	MSP-74	13553	326			SEC19-T17S-R13E
AMC 396645	MSP-75	13553	328			SEC19-T17S-R13E
AMC 396646	MSP-76	13553	330			SEC35-T17S-R12E
AMC 396647	MSP-77	13553	332			SEC35-T17S-R12E
AMC 396648	RSR-6	13553	334			SEC26-T17S-R12E
AMC 396649	RSR-8	13553	336			SEC26-T17S-R12E
AMC 396650	RSR-10	13553	338			SEC26-T17S-R12E
AMC 396651	RSR-12	13553	295			SEC26-T17S-R12E
AMC 396652	RSR-14	13553	340			SEC26-T17S-R12E

Date: 7/23/2013

RECEIVED
 COUNTY CLERK'S OFFICE
 JUL 23 12 12 PM '13

EXHIBIT A

County: Pima

State: AZ

BLM Serial #	Claim Name	Original Recording		Amended Recording		Location
		Recording #	Page #	Recording #	Page #	
AMC 396653	RSR-16	13553	342			SEC26-T17S-R12E
AMC 396654	RSR-18	13553	344			SEC26-T17S-R12E
AMC 396655	RSR-20	13553	346			SEC26-T17S-R12E
AMC 396656	RSR-22	13553	348			SEC26-T17S-R12E
AMC 396657	RSR-23	13553	350			SEC34-T17S-R12E
AMC 396658	RSR-24	13553	352			SEC26-T17S-R12E
AMC 396659	RSR-25	13553	354			SEC34-T17S-R12E
AMC 396660	RSR-26	13553	356			SEC34-T17S-R12E
AMC 396661	RSR-27	13553	358			SEC26-T17S-R12E
AMC 396662	RSR-28	13553	360			SEC26-T17S-R12E
AMC 396663	RSR-29	13553	362			SEC26-T17S-R12E
AMC 396664	RSR-30	13553	364			SEC26-T17S-R12E
AMC 396665	RSR-31	13553	366			SEC26-T17S-R12E
AMC 396666	RSR-32	13553	368			SEC26-T17S-R12E
AMC 396667	RSR-33	13553	370			SEC26-T17S-R12E
AMC 396668	RSR-34	13553	372			SEC26-T17S-R12E
AMC 396669	RSR-35	13553	374			SEC26-T17S-R12E
AMC 396670	RSR-36	13553	376			SEC26-T17S-R12E
AMC 396671	RSR-37	13553	378			SEC26-T17S-R12E
AMC 396672	RSR-38	13553	380			SEC26-T17S-R12E
AMC 396673	RSR-39	13553	382			SEC26-T17S-R12E
AMC 396674	RSR-40	13553	384			SEC26-T17S-R12E
AMC 396675	RSR-41	13553	386			SEC26-T17S-R12E
AMC 396676	RSR-42	13553	388			SEC26-T17S-R12E
AMC 396677	RSR-43	13553	390			SEC26-T17S-R12E
AMC 396678	RSR-44	13553	392			SEC26-T17S-R12E
AMC 396679	RSR-45	13553	394			SEC26-T17S-R12E
AMC 397095	MSP-78	13605	939			SEC26-T17S-R12E
AMC 397096	MSP-79	13605	941			SEC26-T17S-R12E
AMC 397097	MSP-80	13605	943			SEC26-T17S-R12E
AMC 397098	MSP-81	13605	945			SEC26-T17S-R12E
AMC 397099	MSP-82	13605	947			SEC26-T17S-R12E
AMC 397100	MSP-83	13605	949			SEC26-T17S-R12E
AMC 397101	MSP-84	13605	951			SEC26-T17S-R12E
AMC 397102	MSP-85	13605	953			SEC25-T17S-R12E
AMC 397103	MSP-86	13605	955			SEC25-T17S-R12E
AMC 397104	MSP-87	13605	957			SEC25-T17S-R12E
AMC 397108	MSP-81	13605	965			SEC25-T17S-R12E

Date: 7/23/2013

RECEIVED
 COUNTY CLERK'S OFFICE
 JUL 23 12 12 PM '13

County: Pima

State: AZ

EXHIBIT A

BLM Serial# Claim Name

AMC 401704 MSP 90
 AMC 416258 ARNI-21
 AMC 416259 ARNI-22
 AMC 416260 ARNI-23
 AMC 416261 ARNI-24
 AMC 416262 ARNI-26
 AMC 416263 ARNI-29
 AMC 421078 ARNI-4
 AMC 421079 ARNI-11
 AMC 421080 DAN-1
 AMC 421081 DAN-2
 AMC 421082 DIANA-1
 AMC 421083 DIANA-2
 AMC 421084 DIANA-3
 AMC 421085 DIANA-4
 AMC 421086 DIANA-5
 AMC 421087 DIANA-6
 AMC 421088 DIANA-7
 AMC 421089 DIANA-8
 AMC 423774 TAMRA-1
 AMC 423775 TAMRA-2
 AMC 423776 TAMRA-3

Original Recording

Amended Recording

Recording#	Page#	Recording#	Page#	Location
	13871	1141		SEC25-T17S-R12E
20121710268				SEC07-T18S-R13E
20121710269				SEC07-T18S-R13E
20121710270				SEC07-T18S-R13E
20121710271				SEC07-T18S-R13E
20121710272				SEC01-T18S-R12E
20121710273				SEC04-T18S-R12E
20130370748				SEC36-T17S-R12E
20130370749				SEC36-T17S-R12E
20130370750				SEC36-T17S-R12E
20130370751				SEC36-T17S-R12E
20130370752				SEC36-T17S-R12E
20130370753				SEC36-T17S-R12E
20130370754				SEC36-T17S-R12E
20130370755				SEC36-T17S-R12E
20130370756				SEC36-T17S-R12E
20130370757				SEC36-T17S-R12E
20130370758				SEC36-T17S-R12E
20130370759				SEC36-T17S-R12E
20131900493				SEC04-T18S-R12E
20131900492				SEC04-T18S-R12E
20131900491				SEC04-T18S-R12E

ENTERED
 AUG 22 2013
 By: JB

RECEIVED
 AUG 12 12 10:54
 CLERK'S OFFICE

Date: 7/23/2013

United States Department of the Interior
Bureau of Land Management
 LANDS/RECREATION & PLANNING
 ONE N CENTRAL AVE
 PHOENIX, AZ 85004 -2203
 Phone: 602-417-9200

Receipt

No: 2852739

Transaction #: 2938501		ENTERED INTO COMPUTER
Date of Transaction: 08/12/2013		
CUSTOMER:		AUG 20 2013
FREEPORT MCMORAN COPPER AND GOLD 333 N CENTRAL AVE STE 100 PHOENIX, AZ 85004-2189 US		AUG 22 2013 - Verified - PB

LINE #	QTY	DESCRIPTION	REMARKS	UNIT PRICE	TOTAL
1	1.00	LOCATABLE MINERALS / MINING CLAIMS- NOT NEW-UNADJUD, ONE AUTH NO. ONLY / MINING CLAIM MONEY RECEIVED CASES: AMC14600/\$89740.00	MAINT 2014 (641)	- n/a -	89740.00
TOTAL:					\$89,740.00

PAYMENT INFORMATION			
1	AMOUNT:	89740.00	POSTMARKED: N/A
	TYPE:	CHECK	RECEIVED: 08/12/2013
	CHECK NO:	0000797453	
	NAME:	FREEPORT MCMORAN COPPER AND GOLD 333 N CENTRAL AVE STE 100 PHOENIX AZ 85004-2189 US	

REMARKS

This receipt was generated by the automated BLM Collections and Billing System and is a paper representation of a portion of the official electronic record contained therein.



**FREPORT-McMoRAN
COPPER & GOLD INC.**

333 North Central Avenue, Phoenix, AZ 85004 ♦ (602) 366-7348 ♦ (602) 366-7305

Amc 14598
19084 ✓

19271

Amc 267423
343969
354965
389660

Amc 390053
392440
394411
395460
December 26, 2012

Amc 395849
396113
396508
396630

Amc 397095
399774
401702
416258

Bureau of Land Management, Arizona State Office
One North Central Avenue, Suite 800
Phoenix, Arizona 85004-4427

RE: Notice of Intent to Hold Unpatented Mining Claims and Payment of Filing Fee of \$10.00 per Claim

To whom it may concern:

On behalf of Freeport-McMoRan Sierrita, Inc., attached please find a Notice of Intent to Hold Mining Claims and Payment of BLM Maintenance Fee as recorded in the Official Records of Pima County, Arizona at Sequence 20122360503 on August 23, 2012 ("Notice of Intent to Hold") regarding unpatented mining claims as described therein. Also attached is a check in the amount of \$43,660.00 for payment, \$6,260.00 of which is for payment of the attached claims for the required \$10.00 per claim filing fee ("Filing Fees").

626

To the extent required and/or applicable, the Notice of Intent to Hold and Filing Fees are being submitted in compliance with 30 U.S.C. § 28f, as amended, 43 U.S.C. § 1744, as amended, and other implementing Bureau of Land Management regulations.

Please do not hesitate to contact me should you have any questions or concerns at: Freeport-McMoRan Copper & Gold, 333 North Central Avenue, Phoenix, AZ 85004, phone number 602-366-7348, email: chris_franks@fmi.com.

Regards,

Chris Franks

RECEIVED
BLM AZ STATE OFFICE
2012 DEC 27 P 1:57
PHOENIX, ARIZONA

Attachments

ENTERED INTO COMPUTER

2/90/13 FT

NO. OF CLAIMS 626
AMOUNT 6260
RECEIPT NO. 181639
INIT. SL

** BLM-ASO **

F. ANN RODRIGUEZ, RECORDER
Recorded By

DEPUTY RECORDER
4899

MAIL
FREEPORT MCMORAN CORPORATION
333 N CENTRAL AVE
PHOENIX AZ 85004



SEQUENCE: 20122360503
NO. PAGES: 20
NTINT 08/23/2012 14:49
MAIL
AMOUNT PAID: \$25.00

July 25, 2012

After recording, return to:
Freeport-McMoRan Corporation
Attn: D. Stillwell
333 North Central Avenue
Phoenix, AZ 85004

Bureau of Land Management
Department of the Interior
One N. Central Avenue
Phoenix, AZ 85004

NO. OF CLAIMS 626
AMOUNT 87640
RECEIPT NO. 2623995
INIT. SC

** BLM-ASO**

RECEIVED
BLM AZ STATE OFFICE
2012 DEC 27 P 1:57
PHOENIX, ARIZONA
2012

NOTICE OF INTENT TO HOLD MINING CLAIMS AND PAYMENT OF BLM MAINTENANCE FEE

Re: Payment of Annual Claim Maintenance Fee

Dear Sir or Madam:

This will serve as notice that Freeport-McMoRan Sierrita, Inc., whose address for purposes of this filing is Land and Water Department, 333 North Central Ave., Phoenix, Arizona 85004, intends to hold the mining claims and/or mill sites described on Exhibit A attached hereto for the assessment year ending at 12 o'clock, noon, on September 1, 2013 by payment of the annual maintenance fee of \$140 per claim or site. Payment of such amount is made herewith for such assessment year for each of the claims and sites, the name, and BLM serial number with the book and page or index number of recording of the location notice in the official records of Pima County, Arizona, of which, is set forth on Exhibit A attached hereto and by this reference incorporated herein.

Donald A. Stillwell
Donald A. Stillwell for
Freeport-McMoRan Sierrita, Inc.

State of Arizona)
) ss.
County of Maricopa)

RECEIVED
BLM AZ STATE OFFICE
2012 AUG - 6 P 3:52
PHOENIX, ARIZONA

The foregoing instrument was acknowledged before me on July 25, 2012, by Donald A. Stillwell, on behalf of Freeport-McMoRan Sierrita, Inc.

(Seal)

Stephanie D. Turton
Notary Public
My commission expires: 11-18-2015




EXHIBIT A

County: Pima

State: AZ

BLM Serial #	Claim Name	Original Recording		Amended Recording		Location
		Recording #	Page #	Recording #	Page #	
AMC 014600	ANTICIPATION #11	818	547			
AMC 014601	ANTICIPATION NO. 13	836	415	1306		302 SEC09-T18S-R12E
AMC 014602	ANTICIPATION NO. 14	836	416			SEC15-T18S-R12E
AMC 014603	ANTICIPATION # 18	836	420			SEC15-T18S-R12E
AMC 014604	ANTICIPATION #19	836	421	1306		303 SEC10-T18S-R12E
AMC 014606	ANTICIPATION #22	915	300	1306		304 SEC10-T18S-R12E
AMC 014607	ANTICIPATION #23	915	301			SEC15-T18S-R12E
AMC 014609	ANTICIPATION #25	923	598			SEC15-T18S-R12E
AMC 014610	BLACK JACK #1	77	289	2270		231 SEC07-T18S-R12E
AMC 014611	BLACK JACK #2	77	288	2280		467 SEC07-T18S-R12E
AMC 014612	BLACK JACK #3	77	287	2280		468 SEC07-T18S-R12E
AMC 014613	BLACK JACK #4	77	286	2280		469 SEC07-T18S-R12E
AMC 014614	BLACK JACK EXT. NO. 1	380	37	2280		489 SEC07-T18S-R12E
AMC 014615	BLACK JACK EXT. NO. 2	380	38	2280		490 SEC06-T18S-R12E
AMC 014616	BLUE BELL 1	808	587	2838		180 SEC10-T18S-R12E
AMC 014617	BLUE BELL 2	808	588	2838		181 SEC03-T18S-R12E
AMC 014618	BLUE BELL 3	808	589	2838		182 SEC03-T18S-R12E
AMC 014619	BLUE BELL 4	808	590	2838		183 SEC04-T18S-R12E
AMC 014620	BLUE BELL 5	808	591	2838		184 SEC04-T18S-R12E
AMC 014621	BLUE BELL 6	808	592	2838		185 SEC04-T18S-R12E
AMC 014622	BLUE BELL 7	808	593	2838		186 SEC04-T18S-R12E
AMC 014623	BLUE BELL 8	808	594	2838		187 SEC04-T18S-R12E
AMC 014624	BLUE BELL 9	808	595	2838		188 SEC04-T18S-R12E
AMC 014625	BLUE BELL 10	808	596	2838		189 SEC03-T18S-R12E
AMC 014626	BLUE BELL 11	808	597	2838		190 SEC03-T18S-R12E
AMC 014627	BLUE BELL 12	808	598	2838		191 SEC03-T18S-R12E
AMC 014628	BLUE BELL 13	808	599	2838		192 SEC04-T18S-R12E
AMC 014629	BLUE BELL #14	808	600	2838		193 SEC04-T18S-R12E
AMC 014630	BLUE BELL 15	809	1	2838		194 SEC04-T18S-R12E
AMC 014631	BLUE BELL 16	809	2	2838		195 SEC04-T18S-R12E
AMC 014632	BLUE BELL 17	809	3	2838		196 SEC04-T18S-R12E
AMC 014633	BLUE BELL 18	809	4	2838		197 SEC04-T18S-R12E
AMC 014634	BLUE BELL 19	809	5	2838		198 SEC04-T18S-R12E
AMC 014635	BLUE BELL 20	809	6	2838		199 SEC04-T18S-R12E
AMC 014636	BLUE BELL 21	809	7	2838		200 SEC04-T18S-R12E
AMC 014637	BLUE BELL 22	809	8	2838		201 SEC03-T18S-R12E
AMC 014638	BOUNDARY #7	1340	322	2838		SEC22-T18S-R12E

Date: 7/20/2012

Page 1

RECEIVED
 BLM AZ STATE OFFICE
 2012 AUG -6 P 3:31
 PHOENIX ARIZONA
 RECEIVED
 BLM AZ STATE OFFICE
 2012 DEC 27 P 1:57

37/50

EXHIBIT A

County: Pima

State: AZ

BLM Serial #	Claim Name	Original Recording		Amended Recording		Location
		Recording #	Page #	Recording #	Page #	
AMC 014639	BOUNDARY #8	1340	323			SEC22-T18S-R12E
AMC 014640	BOUNDARY #9	1340	324			SEC22-T18S-R12E
AMC 014641	BOUNDARY #10	1340	325			SEC22-T18S-R12E
AMC 014642	BOUNDARY #11	1340	326			SEC22-T18S-R12E
AMC 014643	BOUNDARY #12	1340	327			SEC22-T18S-R12E
AMC 014644	BOUNDARY #13	1340	328			SEC22-T18S-R12E
AMC 014645	BOUNDARY #14	1340	329			SEC22-T18S-R12E
AMC 014646	BOUNDARY #15	1340	330			SEC22-T18S-R12E
AMC 014647	BOUNDARY #16	1340	331			SEC22-T18S-R12E
AMC 014648	BOUNDARY #17	1340	332			SEC22-T18S-R12E
AMC 014649	BOUNDARY #18	1340	333			SEC22-T18S-R12E
AMC 014650	BOUNDARY #19	1340	334			SEC22-T18S-R12E
AMC 014651	BOUNDARY #20	1340	335			SEC22-T18S-R12E
AMC 014652	BOUNDARY #21	1340	336			SEC22-T18S-R12E
AMC 014653	BOUNDARY #22	1340	337			SEC22-T18S-R12E
AMC 014654	BOUNDARY #23 FRACTION	1340	338			SEC22-T18S-R12E
AMC 014855	BOUNDARY #24 FRACTION	1340	339			SEC22-T18S-R12E
AMC 014657	COPPER EMPIRE #2	638	148	1306	307	SEC09-T18S-R12E
AMC 014658	COPPER EMPIRE #3	817	51	1306	308	SEC09-T18S-R12E
AMC 014659	COPPER EMPIRE #4	817	52	1306	309	SEC09-T18S-R12E
AMC 014660	COPPER EMPIRE #5	817	53	1306	310	SEC09-T18S-R12E
AMC 014661	COPPER EMPIRE #6	817	54	1306	311	SEC09-T18S-R12E
AMC 014662	COPPER EMPIRE #7	817	55	2838	178	SEC09-T18S-R12E
AMC 014663	COPPER EMPIRE #8	817	56	1306	313	SEC09-T18S-R12E
AMC 014664	COPPER EMPIRE #9	817	57	2838	179	SEC04-T18S-R12E
AMC 014665	COPPER EMPIRE #10	817	58	1306	315	SEC10-T18S-R12E
AMC 014666	COPPER GIANT #1	638	139	2731	371	SEC05-T18S-R12E
AMC 014667	COPPER GIANT #2	638	140	2731	372	SEC04-T18S-R12E
AMC 014668	COPPER GIANT #3	638	141	2731	373	SEC05-T18S-R12E
AMC 014669	COPPER GIANT #4	638	142	2731	374	SEC05-T18S-R12E
AMC 014870	COPPER GIANT #5	638	143	2731	375	SEC05-T18S-R12E
AMC 014671	COPPER GIANT #6	638	144	2731	376	SEC05-T18S-R12E
AMC 014672	COPPER GIANT #7	638	145	2731	377	SEC05-T18S-R12E
AMC 014673	COPPER GIANT #8	638	146	2731	378	SEC05-T18S-R12E
AMC 014674	COPPER JOHN EXTENSION #19	580	199	1038	524	SEC20-T18S-R12E
AMC 014675	COPPER JOHN EXTENSION #21	580	201	1038	526	SEC16-T18S-R12E

Date: 7/20/2012

2012 AUG -6 P 3 31
 BLM AZ STATE OFFICE

RECEIVED
 BLM AZ STATE OFFICE
 DEC 27 P 1:59

RECEIVED
 BLM AZ STATE OFFICE

36/40

EXHIBIT A

County: Pima

State: AZ

BLM Serial #	Claim Name	Original Recording		Amended Recording		Location
		Recording #	Page #	Recording #	Page #	
AMC 014676	COPPER JOHN EXTENSION #23	580	203	1038	527	SEC20-T18S-R12E
AMC 014677	COPPER JOHN EXTENSION #24	580	204	1063	584	SEC21-T18S-R12E
AMC 014678	COPPER JOHN EXTENSION #25	580	205	1038	528	SEC21-T18S-R12E
AMC 014679	COPPER JOHN EXTENSION #26	580	206	1049	250	SEC17-T18S-R12E
AMC 014680	COPPER JOHN EXTENSION #27	580	207	1063	585	SEC20-T18S-R12E
AMC 014681	COPPER JOHN EXTENSION #28	580	208	1063	586	SEC20-T18S-R12E
AMC 014682	COPPER JOHN EXTENSION #29	580	209	1063	587	SEC20-T18S-R12E
AMC 014683	COPPER JOHN EXTENSION #30	580	210	1063	588	SEC20-T18S-R12E
AMC 014684	COPPER JOHN EXTENSION #31	580	211	1079	541	SEC20-T18S-R12E
AMC 014685	COPPER JOHN EXTENSION #35	580	215	1049	251	SEC17-T18S-R12E
AMC 014686	COPPER JOHN EXTENSION #42	784	59	2740	104	SEC09-T18S-R12E
AMC 014687	COPPER JOHN EXTENSION #43	784	60	2740	105	SEC09-T18S-R12E
AMC 014688	DEC NO. 1	2241	152			SEC07-T18S-R12E
AMC 014689	DEC NO. 2	2241	153			SEC07-T18S-R12E
AMC 014690	ESCONDIDO #1	76	623	1742	78	SEC18-T18S-R12E
AMC 014691	FRIJOLE	76	547	2965	149	SEC17-T18S-R12E
AMC 014692	HOPE #1	1469	28			SEC07-T18S-R12E
AMC 014693	HOPE #2	1469	27			SEC18-T18S-R12E
AMC 014694	JULY NO 1	2331	293			SEC18-T18S-R12E
AMC 014695	JULY NO 2	2331	292			SEC18-T18S-R12E
AMC 014697	LUCKY BOY #1	76	547	1742	76	SEC18-T18S-R12E
AMC 014698	MAY 1	1756	197	2838	177	SEC09-T18S-R12E
AMC 014699	MAY BIRD #2	890	286	2485	333	SEC12-T18S-R11E
AMC 014700	MAY BIRD #3	890	287	2485	334	SEC12-T18S-R11E
AMC 014701	MAY BIRD #4	890	288	2485	335	SEC12-T18S-R11E
AMC 014702	MAY BIRD #5	890	289	2485	336	SEC12-T18S-R11E
AMC 014703	MAY BIRD #6	890	290	2485	337	SEC12-T18S-R11E
AMC 014704	MAY BIRD #7	890	291	2485	338	SEC12-T18S-R11E
AMC 014705	MAY BIRD #9	977	133	2485	339	SEC12-T18S-R11E
AMC 014706	MAY BIRD #10	977	134	2485	340	SEC12-T18S-R11E
AMC 014707	MAY BIRD #11	977	135	2485	341	SEC11-T18S-R11E
AMC 014708	MAY BIRD #16	977	140	2485	342	SEC12-T18S-R11E

Date: 7/20/2012

RECEIVED
 BLM AZ STATE OFFICE
 2012 AUG -6 P 3:31
 PHOENIX AREA
 2012 JUL 27 P 1:58

32/58

EXHIBIT A

County: Pima

State: AZ

BLM Serial #	Claim Name	Original Recording		Amended Recording		Location
		Recording #	Page #	Recording #	Page #	
AMC 014709	MAY BIRD #17	977	141	2485	343	SEC12-T18S-R11E
AMC 014710	MAY BIRD #18	977	142	2485	344	SEC12-T18S-R11E
AMC 014711	MAY BIRD #19	977	143	2485	345	SEC12-T18S-R11E
AMC 014712	MAY BIRD #21	977	145	2485	346	SEC07-T18S-R12E
AMC 014713	MAY BIRD #36	1484	547	2485	347	SEC13-T18S-R11E
AMC 014714	MAY BIRD #37	1484	548	2485	348	SEC07-T18S-R12E
AMC 014715	MAY BIRD #38	1484	549	2485	349	SEC13-T18S-R11E
AMC 014716	MAY BIRD #39	1484	550	2485	350	SEC18-T18S-R12E
AMC 014717	MAY BIRD #40	1484	551	2485	351	SEC13-T18S-R11E
AMC 014718	MAY BIRD #41	1484	552	2485	352	SEC18-T18S-R12E
AMC 014719	MAY BIRD #42	1484	553	2485	353	SEC18-T18S-R12E
AMC 014720	MAY BIRD #43	1484	554	2485	354	SEC18-T18S-R12E
AMC 014721	MAY BIRD #44	1484	555	2485	355	SEC18-T18S-R12E
AMC 014722	MAY BIRD #51	1484	562	2485	356	SEC07-T18S-R12E
AMC 014723	MAY BIRD #52	1484	563	2485	357	SEC12-T18S-R11E
AMC 014724	MAY BIRD #58	1484	569	2485	358	SEC06-T18S-R12E
AMC 014725	MAY BIRD #59	1484	570	2485	359	SEC06-T18S-R12E
AMC 014726	MAY BIRD #60	1484	571	2485	360	SEC06-T18S-R12E
AMC 014727	MAY BIRD #62	1484	573	2485	361	SEC06-T18S-R12E
AMC 014728	MONZONITE NO. 1	1602	116	2485	361	SEC04-T18S-R12E
AMC 014729	NEW YEARS EVE EXT. #12	638	131	2731	379	SEC09-T18S-R12E
AMC 014730	NEW YEARS EVE EXT. #13	638	132	2731	380	SEC09-T18S-R12E
AMC 014731	NEW YEARS EVE EXT. #14	641	66	2731	381	SEC09-T18S-R12E
AMC 014732	NEW YEARS EVE EXT. #15	638	133	2731	382	SEC09-T18S-R12E
AMC 014733	NEW YEARS EVE EXT. #16	638	138	2747	206	SEC08-T18S-R12E
AMC 014734	NEW YEARS EVE EXT. #17	638	129	2731	384	SEC08-T18S-R12E
AMC 014735	NEW YEARS EVE EXT. #18	638	135	2731	385	SEC08-T18S-R12E
AMC 014736	NEW YEARS EVE EXT. #19	638	130	2731	386	SEC09-T18S-R12E
AMC 014737	NEW YEARS EVE EXT. #20	638	134	2731	387	SEC08-T18S-R12E
AMC 014738	NEW YEARS EVE EXT. #21	638	137	2731	388	SEC04-T18S-R12E
AMC 014739	NEW YEARS EVE EXT. #22	638	136	2747	205	SEC08-T18S-R12E
AMC 014740	OAKIE #1	821	79	1079	538	SEC20-T18S-R11E

Date: 7/20/2012

RECEIVED
 BLM AZ STATE OFFICE
 2012 AUG -6 P 3:21
 PHOENIX, ARIZONA
 RECEIVED
 BLM AZ STATE OFFICE
 2012 SEP 27 P 1:58

32/54

EXHIBIT A

County: Pima

State: AZ

BLM Serial #	Claim Name	Original Recording		Amended Recording		
		Recording #	Page #	Recording #	Page #	Location
AMC 014741	OAKIE #6	821	84			
AMC 014742	OAKIE #9	821	87	1079	539	SEC20-T18S-R12E
AMC 014743	OAKIE NO. 21	2302	199	1079	540	SEC20-T18S-R12E
AMC 014744	OAKIE NO. 22	2302	200			SEC20-T18S-R12E
AMC 014745	OAKIE NO. 23	2302	201			SEC20-T18S-R12E
AMC 014746	OAKIE NO. 24	2302	202			SEC20-T18S-R12E
AMC 014747	OAKIE NO. 25	2302	203			SEC20-T18S-R12E
AMC 014748	OAKIE NO. 26	2302	204			SEC20-T18S-R12E
AMC 014749	OAKIE NO. 27	2302	205			SEC20-T18S-R12E
AMC 014750	OCTOBER NO. 2	2469	245			SEC20-T18S-R12E
AMC 014751	PANA BLANCA EXT. NO. 1	784	62	2379	301	SEC06-T18S-R12E
AMC 014752	PANA BLANCA EXT. NO. 2	784	63	2379	302	SEC07-T18S-R12E
AMC 014753	PANA BLANCA EXT. NO. 3	784	64	2379	303	SEC06-T18S-R12E
AMC 014754	PANA BLANCA EXT. NO. 4	784	65	2379	304	SEC06-T18S-R12E
AMC 014755	PANA BLANCA EXT. NO. 5	784	66	2556	374	SEC07-T18S-R12E
AMC 014756	PANA BLANCA EXTENTION #6	784	68	2379	306	SEC07-T18S-R12E
AMC 014757	PANA BLANCA EXTENTION #7	784	67	2556	375	SEC07-T18S-R12E
AMC 014758	PANA BLANCA EXT. NO. 8	784	69	2379	308	SEC12-T18S-R11E
AMC 014759	P. B. NO. 2	2314	299	2444	238	SEC07-T18S-R12E
AMC 014760	P. B. NO. 5	2330	287	2384	183	SEC06-T18S-R12E
AMC 014761	P. B. NO. 8	2380	290			SEC08-T18S-R12E
AMC 014762	PENA BLANCA #5	681	235	2379	294	SEC05-T18S-R12E
AMC 014763	PLADA #1	2731	365			SEC08-T18S-R12E
AMC 014764	PLADA #2	2731	366			SEC09-T18S-R12E
AMC 014765	PLADA #3	2731	367	2747	207	SEC08-T18S-R12E
AMC 014766	PLADA #4	2731	368			SEC09-T18S-R12E
AMC 014767	PLADA #5	2731	369			SEC09-T18S-R12E
AMC 014768	PLADA #6	2731	370	2769	82	SEC09-T18S-R12E
AMC 014769	QUARTZ HILL #3	1648	596	2485	362	SEC18-T18S-R12E
AMC 014770	RED HILL EXTENSION #1	512	411	1072	586	SEC20-T18S-R12E
AMC 014771	RED HILL EXTENSION #2	512	412	1003	382	SEC20-T18S-R12E
AMC 014772	RED HILL EXTENSION #3	512	413	1049	254	SEC20-T18S-R12E

Date: 7/20/2012

RECEIVED
 BLM AZ STATE OFFICE
 2012 AUG -6 P 3:31
 PHOENIX ARIZONA
 RECEIVED
 BLM AZ STATE OFFICE
 2012 DEC 27 P 1:58

32/54

EXHIBIT A

County: Pima

State: AZ

BLM Serial #	Claim Name	Original Recording		Amended Recording		Location
		Recording #	Page #	Recording #	Page #	
AMC 014773	RED HILL EXTENSION #6	646	241	1063	575	SEC17-T18S-R12E
AMC 014774	RED HILL EXTENSION #7	646	242	1072	587	SEC20-T18S-R12E
AMC 014775	RED HILL EXTENSION #10	646	244	1072	588	SEC20-T18S-R12E
AMC 014776	RED HILL EXTENSION #11	646	245	1063	572	SEC20-T18S-R12E
AMC 014777	RED HILL EXTENSION #12	646	246	1063	573	SEC20-T18S-R12E
AMC 014778	RED HILL EXTENSION #13	646	247	1049	256	SEC17-T18S-R12E
AMC 014779	RED HILL EXTENSION #17	821	78	1049	257	SEC17-T18S-R12E
AMC 014781	RESERVE NO. 7	822	486			SEC10-T18S-R12E
AMC 014782	RESERVE NO. 8	822	487			SEC10-T18S-R12E
AMC 014783	RESERVE NO. 9	822	488			SEC10-T18S-R12E
AMC 014784	RESERVE NO. 10	822	489			SEC10-T18S-R12E
AMC 014785	RESERVE NO. 11	822	490			SEC10-T18S-R12E
AMC 014786	RESERVE NO. 12	822	491			SEC10-T18S-R12E
AMC 014787	RESERVE NO. 13	822	492			SEC10-T18S-R12E
AMC 014788	RESERVE NO. 14	822	493			SEC15-T18S-R12E
AMC 014789	RESERVE #15	822	494			SEC10-T18S-R12E
AMC 014790	RESERVE #16	923	581	1154	188	SEC15-T18S-R12E
AMC 014791	RESERVE #17	923	592			SEC15-T18S-R12E
AMC 014792	RESERVE #18	923	593			SEC15-T18S-R12E
AMC 014793	RESERVE #19	923	594			SEC15-T18S-R12E
AMC 014794	RESERVE #20	923	595	1154	189	SEC15-T18S-R12E
AMC 014795	RESERVE #21	923	596			SEC15-T18S-R12E
AMC 014796	RESERVE #22	932	353			SEC15-T18S-R12E
AMC 014797	RESERVE #23	923	582			SEC15-T18S-R12E
AMC 014798	RESERVE #24	923	583			SEC15-T18S-R12E
AMC 014799	RESERVE #25	923	584			SEC15-T18S-R12E
AMC 014800	RESERVE #26	923	585			SEC15-T18S-R12E
AMC 014801	RESERVE #27	923	586			SEC15-T18S-R12E
AMC 014802	RESERVE #28	923	587			SEC15-T18S-R12E
AMC 014803	RESERVE #29	935	566			SEC15-T18S-R12E
AMC 014804	RESERVE #30	923	588			SEC15-T18S-R12E
AMC 014805	RESERVE #31	923	589			SEC15-T18S-R12E
AMC 014806	RESERVE #32	923	590			SEC15-T18S-R12E
AMC 014807	RESERVE #33	923	591			SEC15-T18S-R12E

Date: 7/20/2012

RECEIVED
 BLM AZ STATE OFFICE
 2012 AUG - 6 P 3:31
 PHOENIX, ARIZONA

RECEIVED
 BLM AZ STATE OFFICE
 2012 DEC 27 P 1:50
 PHOENIX, ARIZONA

34/4

EXHIBIT A

County: Pima

State: AZ

BLM Serial #	Claim Name	Original Recording		Amended Recording		Location
		Recording #	Page #	Recording #	Page #	
AMC 014808	RESERVE #34	935	565			SEC15-T18S-R12E
AMC 014809	RESERVE NO. 36 FRACTION	2302	215			SEC15-T18S-R12E
AMC 014810	RESERVE NO. 37 FRACTION	2302	216			SEC15-T18S-R12E
AMC 014811	RESERVE NO. 38 FRACTION	2302	217			SEC15-T18S-R12E
AMC 014812	RESERVE NO. 39 FRACTION	2302	218			SEC15-T18S-R12E
AMC 014813	SEPT. NO 4	2331	291			SEC06-T18S-R12E
AMC 014814	SEPT. NO 5	2331	290			SEC12-T18S-R11E
AMC 014815	SEPT. NO 6	2331	289			SEC12-T18S-R11E
AMC 014816	TINAJA #3	836	404	1063	578	SEC15-T18S-R12E
AMC 014817	TINAJA #4	836	405	1063	579	SEC21-T18S-R12E
AMC 014818	TINAJA #5	836	406	1063	580	SEC21-T18S-R12E
AMC 014821	TINAJA #9	836	410	1063	581	SEC21-T18S-R12E
AMC 014822	TINAJA #10	836	411	1063	582	SEC21-T18S-R12E
AMC 014823	TINAJA #11	836	412	1072	589	SEC21-T18S-R12E
AMC 014824	TINAJA #12	836	413	1063	583	SEC21-T18S-R12E
AMC 014825	TINAJA NO. 14	883	17			SEC21-T18S-R12E
AMC 014826	TINAJA #16	915	298	1089	153	SEC15-T18S-R12E
AMC 014827	TINAJA NO. 19	2302	207			SEC21-T18S-R12E
AMC 014828	TINAJA NO. 20	2302	208			SEC21-T18S-R12E
AMC 014829	TINAJA NO. 21	2302	209			SEC21-T18S-R12E
AMC 014830	TINAJA NO. 22	2302	210			SEC21-T18S-R12E
AMC 014831	TINAJA NO. 23	2302	211			SEC21-T18S-R12E
AMC 014832	TINAJA NO. 24	2302	212			SEC22-T18S-R12E
AMC 014833	TINAJA NO. 25	2302	213			SEC21-T18S-R12E
AMC 014834	TINAJA NO. 26	2302	214			SEC22-T18S-R12E
AMC 014835	VIRGINIA #1	1734	53	1746	522	SEC17-T18S-R12E
AMC 014836	VIRGINIA #2	1734	54	1746	523	SEC17-T18S-R12E
AMC 014837	VIRGINIA #3	1734	55	1746	524	SEC17-T18S-R12E
AMC 014838	VIRGINIA #4	1734	56	1746	571	SEC17-T18S-R12E
AMC 19084	Rich 1	3934	532			SEC34-T17S-R13E
AMC 19086	Rich 3	3934	534			SEC34-T17S-R13E
AMC 19088	Rich 5	3934	536			SEC34-T17S-R13E
AMC 19090	Rich 7	3934	538			SEC34-T17S-R13E
AMC 19092	Rich 9	3934	540			SEC27-T17S-R13E
AMC 19094	Rich 11	3934	542			SEC27-T17S-R13E
AMC 19096	Rich 13	2233	16			SEC27-T17S-R13E

Date: 7/20/2012

RECEIVED
BLM AZ STATE OFFICE
2012 AUG -6 P 3:31
PIMONXAS/IDW/A

36/4

EXHIBIT A

County: Pima

State: AZ

BLM Serial #	Claim Name	Original Recording		Amended Recording		Location
		Recording #	Page #	Recording #	Page #	
AMC 19098	Rich 15	2233	18			SEC27-T17S-R13E
AMC 19100	Rich 17	2233	20			SEC27-T17S-R13E
AMC 19102	Rich 19	3934	544			SEC27-T17S-R13E
AMC 19104	Rich 21	3934	546			SEC27-T17S-R13E
AMC 19106	Rich 23	3934	548			SEC27-T17S-R13E
AMC 19108	Rich 25	3934	550			SEC27-T17S-R13E
AMC 19110	Rich 27	3934	552			SEC27-T17S-R13E
AMC 19111	Rich 28	3934	553			SEC34-T17S-R13E
AMC 19112	Rich 29	3934	554			SEC34-T17S-R13E
AMC 19114	Rich 31	3934	556			SEC34-T17S-R13E
AMC 19115	Rich 32	3934	557			SEC34-T17S-R13E
AMC 19278	Eric 10	2220	175			SEC34-T17S-R13E
AMC 19280	Eric 12	2220	177			SEC34-T17S-R13E
AMC 19282	Eric 14	2220	179			SEC34-T17S-R13E
AMC 19284	Eric 16	2220	181			SEC34-T17S-R13E
AMC 19286	Eric 18	3934	527			SEC34-T17S-R13E
AMC 19292	Eric 24	2220	189			SEC34-T17S-R13E
AMC 19294	Eric 26	2220	191			SEC34-T17S-R13E
AMC 19296	Eric 28	2220	193			SEC34-T17S-R13E
AMC 19298	Eric 30	2220	195			SEC34-T17S-R13E
AMC 19300	Eric 32	2220	197			SEC34-T17S-R13E
AMC 19302	Eric 34	2220	199			SEC27-T17S-R13E
AMC 19304	Eric 36	2220	201			SEC27-T17S-R13E
AMC 19306	Eric 38	2220	203			SEC27-T17S-R13E
AMC 19308	Eric 40	2220	205			SEC27-T17S-R13E
AMC 19310	Eric 42	2220	207			SEC27-T17S-R13E
AMC 19314	Eric 46	2238	305			SEC27-T17S-R13E
AMC 19316	Eric 48	2238	303			SEC27-T17S-R13E
AMC 19318	Eric 50	2238	301			SEC27-T17S-R13E
AMC 267423	ANTICIPATION # 9	8011	2117			SEC10-T18S-R12E
AMC 267424	ANTICIPATION #10	8011	2120			SEC10-T18S-R12E
AMC 267425	ANTICIPATION #20	8011	2123			SEC10-T18S-R12E
AMC 267426	ANTICIPATION #24	8011	2125			SEC15-T18S-R12E
AMC 267427	TINAJA NO. 6	8011	2135			SEC22-T18S-R12E
AMC 267428	TINAJA NO. 7	8011	2133			SEC21-T18S-R12E
AMC 267429	COPPER EMPIRE #1	8011	2127			SEC09-T18S-R12E
AMC 267430	JULY NO. 5	8011	2129			SEC10-T18S-R12E
AMC 267431	RESERVE #3	8011	2131			SEC10-T18S-R12E

Date: 7/20/2012

RECEIVED
 BLM AZ STATE OFFICE
 2012 AUG -6 P 3:31
 PHOENIX, ARIZONA
 RECEIVED
 BLM AZ STATE OFFICE
 2012 AUG 07 P 1:50
 PHOENIX, ARIZONA

38/se

EXHIBIT A

County: Pima

State: AZ

BLM Serial #	Claim Name	Original Recording		Amended Recording		Location
		Recording #	Page #	Recording #	Page #	
AMC 343969	OXIDE 1	10401	205			SEC06-T18S-R12E
AMC 343970	OXIDE 2	10401	207			SEC06-T18S-R12E
AMC 343971	OXIDE 3	10401	209			SEC06-T18S-R12E
AMC 343972	OXIDE 4	10401	211			SEC06-T18S-R12E
AMC 343973	OXIDE 5	10401	213			SEC06-T18S-R12E
AMC 343974	OXIDE 6	10401	215			SEC05-T18S-R12E
AMC 343975	OXIDE 7	10401	217			SEC05-T18S-R12E
AMC 343976	OXIDE 8	10401	219			SEC05-T18S-R12E
AMC 343977	OXIDE 9	10401	221			SEC05-T18S-R12E
AMC 343978	OXIDE 10	10401	223			SEC05-T18S-R12E
AMC 343979	OXIDE 11	10401	225			SEC05-T18S-R12E
AMC 343980	OXIDE 12	10401	227			SEC05-T18S-R12E
AMC 343981	OXIDE 13	10401	229			SEC05-T18S-R12E
AMC 343982	OXIDE 14	10401	231			SEC05-T18S-R12E
AMC 343983	OXIDE 15	10401	233			SEC05-T18S-R12E
AMC 343984	OXIDE 16	10401	235			SEC05-T18S-R12E
AMC 343985	OXIDE 17	10401	237			SEC05-T18S-R12E
AMC 343986	OXIDE 18	10401	239			SEC05-T18S-R12E
AMC 343987	OXIDE 19	10401	241			SEC05-T18S-R12E
AMC 343988	OXIDE 20	10401	243			SEC05-T18S-R12E
AMC 343989	OXIDE 21	10401	245			SEC05-T18S-R12E
AMC 343990	OXIDE 22	10401	247			SEC05-T18S-R12E
AMC 343991	OXIDE 23	10401	249			SEC05-T18S-R12E
AMC 343992	OXIDE 24	10401	251			SEC05-T18S-R12E
AMC 343993	OXIDE 25	10401	253			SEC05-T18S-R12E
AMC 343994	OXIDE 26	10401	255			SEC06-T18S-R12E
AMC 343995	OXIDE 27	10401	257			SEC05-T18S-R12E
AMC 343996	OXIDE 28	10401	259			SEC05-T18S-R12E
AMC 343997	OXIDE 29	10401	261			SEC05-T18S-R12E
AMC 343998	OXIDE 30	10401	263			SEC05-T18S-R12E
AMC 343999	OXIDE 31	10401	265			SEC05-T18S-R12E
AMC 344000	OXIDE 32	10401	267			SEC05-T18S-R12E
AMC 344001	OXIDE 33	10401	269			SEC05-T18S-R12E
AMC 344002	OXIDE 34	10401	271			SEC05-T18S-R12E
AMC 344003	OXIDE 35	10401	273			SEC05-T18S-R12E
AMC 344004	OXIDE 36	10401	275			SEC05-T18S-R12E
AMC 354965	JAKE #1	11455	2469			SEC11-T18S-R12E
AMC 354966	JAKE #2	11455	2471			SEC11-T18S-R12E

Date: 7/20/2012

RECEIVED
BLM AZ STATE OFFICE

RECEIVED
BLM AZ STATE OFFICE
2012 DEC 27 P 1:53

38/50

EXHIBIT A

County: Pima

State: AZ

BLM Serial #	Claim Name	Original Recording		Amended Recording		Location
		Recording #	Page #	Recording #	Page #	
AMC 354967	JAKE #3	11455	2473			SEC11-T18S-R12E
AMC 354968	JAKE #4	11455	2475			SEC11-T18S-R12E
AMC 354969	JAKE #5	11455	2477	13425	16	SEC11-T18S-R12E
AMC 354970	JAKE #6	11455	2479	13425	18	SEC11-T18S-R12E
AMC 354971	JAKE #7	11455	2481	13425	20	SEC11-T18S-R12E
AMC 354972	JAKE #8	11455	2483			SEC11-T18S-R12E
AMC 354973	JAKE #9	11455	2485			SEC11-T18S-R12E
AMC 354974	JAKE #10	11455	2487			SEC11-T18S-R12E
AMC 354975	JAKE #11	11455	2489			SEC11-T18S-R12E
AMC 354976	JAKE #12	11455	2491			SEC11-T18S-R12E
AMC 354977	JAKE #13	11455	2493	13425	22	SEC11-T18S-R12E
AMC 354978	JAKE #14	11455	2495	13425	24	SEC11-T18S-R12E
AMC 354979	JAKE #15	11455	2497	13425	26	SEC11-T18S-R12E
AMC 354980	JAKE #16	11455	2499	13425	28	SEC12-T18S-R12E
AMC 354981	JAKE #17	11455	2501	13425	30	SEC12-T18S-R12E
AMC 354982	JAKE #18	11455	2503	13425	32	SEC12-T18S-R12E
AMC 354983	JAKE #19	11455	2505	13425	34	SEC12-T18S-R12E
AMC 354984	JAKE #20	11455	2507	13425	36	SEC12-T18S-R12E
AMC 354985	JAKE #21	11455	2509	13425	38	SEC12-T18S-R12E
AMC 354986	JAKE #22	11455	2511	13425	40	SEC12-T18S-R12E
AMC 354987	JAKE #23	11455	2513	13425	42	SEC12-T18S-R12E
AMC 354988	JAKE #24	11455	2515	13425	44	SEC12-T18S-R12E
AMC 354989	JAKE #25	11455	2517	13425	46	SEC12-T18S-R12E
AMC 354990	JAKE #26	11455	2519	13425	48	SEC12-T18S-R12E
AMC 354992	JAKE #28	11455	2523	13425	50	SEC12-T18S-R12E
AMC 354993	JAKE #29	11455	2525	13425	52	SEC12-T18S-R12E
AMC 354994	JAKE #30	11455	2527	13425	54	SEC12-T18S-R12E
AMC 354995	JAKE #31	11455	2529	13425	56	SEC12-T18S-R12E
AMC 354996	JAKE #32	11455	2531	13425	58	SEC12-T18S-R12E
AMC 354997	JAKE #33	11455	2533	13425	60	SEC12-T18S-R12E
AMC 354998	JAKE #34	11455	2535	13425	62	SEC12-T18S-R12E
AMC 354999	JAKE #35	11455	2537	13478	4	SEC12-T18S-R12E
AMC 355000	JAKE #36	11455	2539	13478	2	SEC12-T18S-R12E
AMC 389660	SIR #1	13245	553			SEC04-T18S-R12E
AMC 389661	SIR #2	13245	555			SEC04-T18S-R12E
AMC 389662	SIR #3	13245	557			SEC04-T18S-R12E
AMC 389663	SIR #4	13245	559			SEC04-T18S-R12E
AMC 389664	SIR #5	13245	561			SEC04-T18S-R12E

Date: 7/20/2012

Page 10

RECEIVED
 BLM AZ STATE OFFICE
 2012 AUG -6 P 3:31 PHOENIX, ARIZONA
 RECEIVED
 BLM AZ STATE OFFICE
 2012 DEC 27 P 1:58

35/50

EXHIBIT A

County: Pima

State: AZ

BLM Serial #	Claim Name	Original Recording		Amended Recording		Location
		Recording #	Page #	Recording #	Page #	
AMC 389665	SIR #6	13245	563			SEC04-T18S-R12E
AMC 389666	SIR #7	13245	565			SEC04-T18S-R12E
AMC 389667	SIR #8	13245	567			SEC04-T18S-R12E
AMC 389668	SIR #9	13245	569			SEC04-T18S-R13E
AMC 389669	SIR #10	13245	571			SEC04-T18S-R12E
AMC 389670	SIR #11	13245	573			SEC04-T18S-R12E
AMC 389671	SIR #12	13245	575			SEC04-T18S-R12E
AMC 389672	SIR #13	13245	577			SEC04-T18S-R12E
AMC 389673	SIR #14	13245	579			SEC04-T18S-R12E
AMC 389674	SIR #15	13245	581			SEC04-T18S-R12E
AMC 389675	SIR #16	13245	583			SEC04-T18S-R12E
AMC 389676	SIR #17	13245	585			SEC04-T18S-R12E
AMC 389677	SIR #18	13245	587			SEC04-T18S-R12E
AMC 389678	SIR #19	13245	589			SEC04-T18S-R12E
AMC 389679	SIR #20	13245	591			SEC04-T18S-R12E
AMC 389680	SIR #21	13245	593			SEC04-T18S-R12E
AMC 389681	SIR #22	13245	595			SEC04-T18S-R12E
AMC 389682	SIR #23	13245	597			SEC04-T18S-R12E
AMC 389683	SIR #24	13245	599			SEC04-T18S-R12E
AMC 389684	SIR #25	13245	601			SEC04-T18S-R12E
AMC 389685	SIR #26	13245	603			SEC04-T18S-R12E
AMC 389686	SIR #27	13245	605			SEC04-T18S-R12E
AMC 389687	SIR #28	13245	607			SEC04-T18S-R12E
AMC 389688	SIR #29	13245	609			SEC04-T18S-R12E
AMC 389694	SIR #35	13245	621			SEC01-T18S-R12E
AMC 389695	SIR #36	13245	623			SEC01-T18S-R12E
AMC 389696	SIR #37	13245	625			SEC04-T18S-R12E
AMC 389697	SIR #38	13245	627			SEC04-T18S-R12E
AMC 389698	SIR #39	13245	629			SEC04-T18S-R12E
AMC 389699	SIR #40	13245	631			SEC04-T18S-R12E
AMC 389700	SIR #41	13245	633			SEC04-T18S-R12E
AMC 389701	SIR #42	13245	635			SEC04-T18S-R12E
AMC 390053	BND #1	13250	219			SEC04-T18S-R12E
AMC 390054	BND #2	13258	221			SEC23-T18S-R12E
AMC 390055	BND #3	13258	223			SEC23-T18S-R12E
AMC 390056	BND #4	13258	225			SEC23-T18S-R12E
AMC 390057	BND #5	13258	227			SEC23-T18S-R12E
AMC 390058	BND #6	13258	229			SEC23-T18S-R12E

Date: 7/20/2012

Page

RECEIVED
 BLM AZ STATE OFFICE
 2012 AUG - 6 P 3:31
 PHOENIX, ARIZONA
 RECEIVED
 BLM AZ STATE OFFICE
 2012 DEC 27 P 1:58
 PHOENIX, ARIZONA

38/50

EXHIBIT A

County: Pima

State: AZ

BLM Serial #	Claim Name	Original Recording		Amended Recording		Location
		Recording #	Page #	Recording #	Page #	
AMC 390059	BND #7	13258	231			SEC23-T18S-R12E
AMC 392440	CGO-1	13312	161			SEC05-T18S-R12E
AMC 392441	CGO-2	13312	163			SEC04-T18S-R12E
AMC 392442	CGO-3	13312	165			SEC04-T18S-R12E
AMC 392443	CGO-4	13312	167			SEC04-T18S-R12E
AMC 394407	ANT-1	13373	29			SEC04-T18S-R12E
AMC 394408	ANT-2	13373	31			SEC03-T18S-R12E
AMC 394409	ANT-3	13373	33			SEC03-T18S-R12E
AMC 394410	ANT-4	13373	35			SEC10-T18S-R12E
AMC 394411	ANT-5	13373	37			SEC10-T18S-R12E
AMC 395461	VIRGINIA-5	13442	6			SEC10-T18S-R12E
AMC 395462	JAKE #27R	13442	8			SEC20-T18S-R12E
AMC 395849	SIR #44	13477	139			SEC12-T18S-R12E
AMC 395850	SIR #45	13477	141			SEC02-T18S-R12E
AMC 395851	SIR #46	13477	143			SEC02-T18S-R12E
AMC 395852	SIR #47	13477	145			SEC02-T18S-R12E
AMC 395853	SIR #48	13477	147			SEC02-T18S-R12E
AMC 395854	SIR #49	13477	149			SEC02-T18S-R12E
AMC 395855	SIR #50	13477	151			SEC02-T18S-R12E
AMC 395856	SIR #51	13477	153			SEC01-T18S-R12E
AMC 395857	SIR #52	13477	155			SEC01-T18S-R12E
AMC 395858	SIR #53	13477	157			SEC01-T18S-R12E
AMC 395859	SIR #54	13477	159			SEC01-T18S-R12E
AMC 395860	SIR #55	13477	161			SEC12-T18S-R12E
AMC 395861	SIR #56	13477	163			SEC12-T18S-R12E
AMC 395862	SIR #57	13477	165			SEC12-T18S-R12E
AMC 395863	SIR #58	13477	167			SEC12-T18S-R12E
AMC 396113	TATE-1	13496	484			SEC01-T18S-R12E
AMC 396114	TATE-2	13496	486			SEC04-T18S-R12E
AMC 396115	TATE-3	13496	488			SEC04-T18S-R12E
AMC 396116	TATE-4	13496	490			SEC04-T18S-R12E
AMC 396508	CONHILL-1R	13543	290			SEC18-T18S-R12E
AMC 396509	MSP-1	13543	292			SEC35-T17S-R12E
AMC 396510	MSP-2	13543	294			SEC35-T17S-R12E
AMC 396511	MSP-3	13543	296			SEC35-T17S-R12E
AMC 396512	MSP-4	13543	298			SEC35-T17S-R12E
AMC 396513	MSP-5	13543	300			SEC35-T17S-R12E
AMC 396514	MSP-6	13543	302			SEC35-T17S-R12E

Date: 7/20/2012

RECEIVED
 BLM AZ STATE OFFICE
 2012 AUG - 6 P 3:31
 RECEIVED
 BLM AZ STATE OFFICE
 2012 DEC 27 P 1:58

35/58

EXHIBIT A

County: Pima

State: AZ

BLM Serial #	Claim Name	Original Recording		Amended Recording		Location
		Recording #	Page #	Recording #	Page #	
AMC 396515	MSP-7	13543	304			SEC35-T17S-R12E
AMC 396516	MSP-8	13543	306			SEC35-T17S-R12E
AMC 396517	MSP-9	13543	308			SEC35-T17S-R12E
AMC 396518	MSP-10	13543	310			SEC35-T17S-R12E
AMC 396519	MSP-11	13543	312			SEC35-T17S-R12E
AMC 396520	MSP-12	13543	314			SEC35-T17S-R12E
AMC 396521	MSP-13	13543	316			SEC35-T17S-R12E
AMC 396522	MSP-14	13543	318			SEC35-T17S-R12E
AMC 396523	MSP-15	13543	320			SEC35-T17S-R12E
AMC 396524	MSP-16	13543	322			SEC35-T17S-R12E
AMC 396525	MSP-17	13543	324			SEC35-T17S-R12E
AMC 396526	MSP-18	13543	326			SEC35-T17S-R12E
AMC 396527	MSP-19	13543	328			SEC35-T17S-R12E
AMC 396528	MSP-20	13543	330			SEC35-T17S-R12E
AMC 396529	MSP-21	13543	332			SEC35-T17S-R12E
AMC 396530	MSP-22	13543	334			SEC35-T17S-R12E
AMC 396531	MSP-23	13543	336			SEC35-T17S-R12E
AMC 396532	MSP-24	13543	338			SEC26-T17S-R12E
AMC 396533	MSP-25	13543	340			SEC26-T17S-R12E
AMC 396534	MSP-26	13543	342			SEC26-T17S-R12E
AMC 396535	MSP-27	13543	344			SEC25-T17S-R12E
AMC 396536	MSP-28	13543	346			SEC25-T17S-R12E
AMC 396537	MSP-29	13543	348			SEC25-T17S-R12E
AMC 396538	MSP-30	13543	350			SEC25-T17S-R12E
AMC 396539	MSP-31	13543	352			SEC25-T17S-R12E
AMC 396540	MSP-32	13543	354			SEC25-T17S-R12E
AMC 396541	MSP-33	13543	356			SEC25-T17S-R12E
AMC 396542	MSP-34	13543	358			SEC25-T17S-R12E
AMC 396543	MSP-35	13543	360			SEC25-T17S-R12E
AMC 396544	MSP-36	13543	362			SEC25-T17S-R12E
AMC 396545	MSP-37	13543	364			SEC25-T17S-R12E
AMC 396546	MSP-38	13543	366			SEC25-T17S-R12E
AMC 396547	MSP-39	13543	368			SEC25-T17S-R12E
AMC 396548	MSP-40	13543	370			SEC25-T17S-R12E
AMC 396549	MSP-41	13543	372			SEC25-T17S-R12E
AMC 396550	MSP-42	13543	374			SEC25-T17S-R12E
AMC 396551	MSP-43	13543	376			SEC25-T17S-R12E
AMC 396552	MSP-44	13543	378			SEC25-T17S-R12E

Date: 7/20/2012

2012 AUG -6 P 3:31
 PHOENIX ARIZONA

RECEIVED
 BLM AZ STATE OFFICE

2012 DEC 27 P 1:58

RECEIVED
 BLM AZ STATE OFFICE

38/4

EXHIBIT A

County: Pima

State: AZ

BLM Serial #	Claim Name	Original Recording		Amended Recording		Location
		Recording #	Page #	Recording #	Page #	
AMC 396553	MSP-45	13543	380			SEC25-T17S-R12E
AMC 396554	MSP-46	13543	382			SEC25-T17S-R12E
AMC 396555	MSP-47	13543	384			SEC25-T17S-R12E
AMC 396556	MSP-48	13543	386			SEC25-T17S-R12E
AMC 396557	MSP-49	13543	388			SEC25-T17S-R12E
AMC 396558	MSP-50	13543	390			SEC25-T17S-R12E
AMC 396559	MSP-51	13543	392			SEC24-T17S-R12E
AMC 396560	MSP-52	13543	394			SEC24-T17S-R12E
AMC 396561	MSP-53	13543	396			SEC24-T17S-R12E
AMC 396562	MSP-54	13543	398			SEC24-T17S-R12E
AMC 396563	MSP-55	13543	400			SEC24-T17S-R12E
AMC 396564	MSP-56	13543	402			SEC24-T17S-R12E
AMC 396565	MSP-57	13543	404			SEC24-T17S-R12E
AMC 396566	MSP-58	13543	406			SEC24-T17S-R12E
AMC 396567	MSP-59	13543	408			SEC24-T17S-R12E
AMC 396630	MSP-60	13553	298			SEC24-T17S-R12E
AMC 396631	MSP-61	13553	300			SEC24-T17S-R12E
AMC 396632	MSP-62	13553	302			SEC24-T17S-R12E
AMC 396633	MSP-63	13553	304			SEC24-T17S-R12E
AMC 396634	MSP-64	13553	306			SEC24-T17S-R12E
AMC 396635	MSP-65	13553	308			SEC24-T17S-R12E
AMC 396636	MSP-66	13553	310			SEC24-T17S-R12E
AMC 396637	MSP-67	13553	312			SEC24-T17S-R12E
AMC 396638	MSP-68	13553	314			SEC24-T17S-R12E
AMC 396639	MSP-69	13553	316			SEC24-T17S-R12E
AMC 396640	MSP-70	13553	318			SEC24-T17S-R12E
AMC 396641	MSP-71	13553	320			SEC19-T17S-R13E
AMC 396642	MSP-72	13553	322			SEC19-T17S-R13E
AMC 396643	MSP-73	13553	324			SEC19-T17S-R13E
AMC 396644	MSP-74	13553	326			SEC19-T17S-R13E
AMC 396645	MSP-75	13553	328			SEC19-T17S-R13E
AMC 396646	MSP-76	13553	330			SEC35-T17S-R12E
AMC 396647	MSP-77	13553	332			SEC35-T17S-R12E
AMC 396648	RSR-6	13553	334			SEC26-T17S-R12E
AMC 396649	RSR-8	13553	336			SEC26-T17S-R12E
AMC 396650	RSR-10	13553	338			SEC26-T17S-R12E
AMC 396651	RSR-12	13553	295			SEC26-T17S-R12E
AMC 396652	RSR-14	13553	340			SEC26-T17S-R12E

Date: 7/20/2012

RECEIVED
 BLM AZ STATE OFFICE
 JUL 27 11:55
 PHOENIX, ARIZONA
 REC-10332

RECEIVED
 BLM AZ STATE OFFICE

38/50

EXHIBIT A

County: Pima

State: AZ

BLM Serial #	Claim Name	Original Recording		Amended Recording		Location
		Recording #	Page #	Recording #	Page #	
AMC 396653	RSR-16	13553	342			SEC26-T17S-R12E
AMC 396654	RSR-18	13553	344			SEC26-T17S-R12E
AMC 396655	RSR-20	13553	346			SEC26-T17S-R12E
AMC 396658	RSR-22	13553	348			SEC26-T17S-R12E
AMC 396657	RSR-23	13553	350			SEC26-T17S-R12E
AMC 396658	RSR-24	13553	352			SEC34-T17S-R12E
AMC 396659	RSR-25	13553	352			SEC26-T17S-R12E
AMC 396660	RSR-26	13553	354			SEC34-T17S-R12E
AMC 396661	RSR-27	13553	356			SEC34-T17S-R12E
AMC 396662	RSR-28	13553	358			SEC26-T17S-R12E
AMC 396663	RSR-29	13553	380			SEC26-T17S-R12E
AMC 396664	RSR-30	13553	362			SEC26-T17S-R12E
AMC 396664	RSR-30	13553	364			SEC26-T17S-R12E
AMC 396665	RSR-31	13553	366			SEC26-T17S-R12E
AMC 396666	RSR-32	13553	368			SEC26-T17S-R12E
AMC 396667	RSR-33	13553	370			SEC26-T17S-R12E
AMC 396668	RSR-34	13553	372			SEC26-T17S-R12E
AMC 396669	RSR-35	13553	374			SEC26-T17S-R12E
AMC 396670	RSR-36	13553	376			SEC26-T17S-R12E
AMC 396671	RSR-37	13553	378			SEC26-T17S-R12E
AMC 396672	RSR-38	13553	380			SEC26-T17S-R12E
AMC 396673	RSR-39	13553	382			SEC26-T17S-R12E
AMC 396674	RSR-40	13553	384			SEC26-T17S-R12E
AMC 396675	RSR-41	13553	386			SEC26-T17S-R12E
AMC 396676	RSR-42	13553	388			SEC26-T17S-R12E
AMC 396677	RSR-43	13553	390			SEC26-T17S-R12E
AMC 396678	RSR-44	13553	392			SEC26-T17S-R12E
AMC 396679	RSR-45	13553	394			SEC26-T17S-R12E
AMC 397095	MSP-78	13605	939			SEC26-T17S-R12E
AMC 397096	MSP-79	13605	941			SEC26-T17S-R12E
AMC 397097	MSP-80	13605	943			SEC26-T17S-R12E
AMC 397098	MSP-81	13605	945			SEC26-T17S-R12E
AMC 397099	MSP-82	13605	947			SEC26-T17S-R12E
AMC 397100	MSP-83	13605	949			SEC26-T17S-R12E
AMC 397101	MSP-84	13605	951			SEC26-T17S-R12E
AMC 397102	MSP-85	13605	953			SEC26-T17S-R12E
AMC 397103	MSP-86	13605	955			SEC25-T17S-R12E
AMC 397104	MSP-87	13605	957			SEC25-T17S-R12E
AMC 397108	MSP-91	13605	965			SEC25-T17S-R12E

Date: 7/20/2012

Page 5

RECEIVED
BLM AZ STATE OFFICE
2012 AUG 16 P 3:38

RECEIVED
BLM AZ STATE OFFICE
2012 DEC 27 P 1:58

PHOENIX, ARIZONA

38/50

EXHIBIT A

County: Pima

State: AZ

BLM Serial #	Claim Name	Original Recording		Amended Recording		Location
		Recording #	Page #	Recording #	Page #	
AMC 397109	MSP-92	13605	967			SEC25-T17S-R12E
AMC 397110	MSP-93	13605	969			SEC25-T17S-R12E
AMC 397111	MSP-94	13605	971			SEC25-T17S-R12E
AMC 397112	MSP-95	13605	973			SEC25-T17S-R12E
AMC 397113	MSP-96	13605	975			SEC30-T17S-R13E
AMC 397114	MSP-97	13605	977			SEC30-T17S-R13E
AMC 397115	MSP-98	13605	979			SEC30-T17S-R13E
AMC 397116	MSP-99	13605	981			SEC30-T17S-R13E
AMC 397117	MSP-100	13605	983			SEC01-T18S-R12E
AMC 397118	MSP-101	13605	985			SEC01-T18S-R12E
AMC 397119	MSP-102	13605	987			SEC20-T17S-R13E
AMC 397120	MSP-103	13605	989			SEC20-T17S-R13E
AMC 397121	MSP-104	13605	991			SEC20-T17S-R13E
AMC 397122	MSP-105	13605	993			SEC20-T17S-R13E
AMC 397123	MSP-106	13605	995			SEC20-T17S-R13E
AMC 397124	MSP-107	13605	997			SEC20-T17S-R13E
AMC 397125	MSP-108	13605	999			SEC20-T17S-R13E
AMC 397126	MSP-109	13605	1001			SEC20-T17S-R13E
AMC 397127	MSP-110	13605	1003			SEC20-T17S-R13E
AMC 397128	MSP-111	13605	1005			SEC20-T17S-R13E
AMC 397129	MSP-112	13605	1007			SEC20-T17S-R13E
AMC 397130	MSP-113	13605	1009			SEC20-T17S-R13E
AMC 397131	MSP-114	13605	1011			SEC20-T17S-R13E
AMC 397132	MSP-115	13605	1013			SEC20-T17S-R13E
AMC 397133	MSP-116	13605	1015			SEC20-T17S-R13E
AMC 397134	MSP-117	13605	1017			SEC20-T17S-R13E
AMC 397135	MSP-118	13605	1019			SEC20-T17S-R13E
AMC 397136	MSP-119	13605	1021			SEC20-T17S-R13E
AMC 397137	MSP-120	13605	1023			SEC20-T17S-R13E
AMC 397138	MSP-121	13605	1025			SEC20-T17S-R13E
AMC 397139	MSP-122	13605	1027			SEC20-T17S-R13E
AMC 397140	MSP-123	13605	1029			SEC20-T17S-R13E
AMC 397141	MSP-124	13605	1031			SEC20-T17S-R13E
AMC 397142	MSP-125	13605	1033			SEC20-T17S-R13E
AMC 397143	MSP-126	13605	1035			SEC20-T17S-R13E
AMC 397144	MSP-127	13605	1037			SEC20-T17S-R13E
AMC 397145	MSP-128	13605	1039			SEC20-T17S-R13E
AMC 397146	MSP-129	13605	1041			SEC21-T17S-R15E
						SEC20-T17S-R13E

Date: 7/20/2012

RECEIVED
BLM AZ STATE OFFICE

2012 DEC 27 P 1:58

RECEIVED
BLM AZ STATE OFFICE

38/48

EXHIBIT A

County: Pima

State: AZ

BLM Serial #	Claim Name	Original Recording		Amended Recording		Location
		Recording #	Page #	Recording #	Page #	
AMC 397147	MSP-130	13605	1043			SEC21-T17S-R13E
AMC 397148	MSP-131	13605	1045			SEC20-T17S-R13E
AMC 397149	MSP-132	13605	1047			SEC21-T17S-R13E
AMC 397150	MSP-133	13605	1049			SEC21-T17S-R13E
AMC 397151	MSP-134	13605	1051			SEC21-T17S-R13E
AMC 397152	MSP-135	13605	1053			SEC21-T17S-R13E
AMC 397153	MSP-136	13605	1055			SEC21-T17S-R13E
AMC 397154	MSP-137	13605	1057			SEC21-T17S-R13E
AMC 397155	MSP-138	13605	1059			SEC21-T17S-R13E
AMC 399774	JHS-1	13763	3018			SEC30-T17S-R13E
AMC 399775	JHS-2	13763	3020			SEC30-T17S-R13E
AMC 399776	JHS-3	13763	3022			SEC30-T17S-R13E
AMC 399777	JHS-4	13763	3024			SEC30-T17S-R13E
AMC 399778	JHS-5	13763	3026			SEC30-T17S-R13E
AMC 399779	JHS-6	13763	3028			SEC30-T17S-R13E
AMC 399780	JHS-7	13763	3030			SEC30-T17S-R13E
AMC 399781	JHS-8	13763	3032			SEC30-T17S-R13E
AMC 399782	JHS-9	13763	3034			SEC30-T17S-R13E
AMC 399783	JHS-10	13763	3036			SEC30-T17S-R13E
AMC 399784	JHS-11	13763	3038			SEC30-T17S-R13E
AMC 399785	JHS-12	13763	3040			SEC30-T17S-R13E
AMC 399786	JHS-13	13763	3042			SEC25-T17S-R12E
AMC 399787	JHS-14	13763	3044			SEC01-T17S-R12E
AMC 399788	JHS-15	13763	3046			SEC01-T17S-R12E
AMC 399789	JHS-16	13763	3048			SEC01-T17S-R12E
AMC 399790	JHS-17	13763	3050			SEC12-T18S-R12E
AMC 399791	JHS-18	13763	3052			SEC12-T18S-R12E
AMC 399792	JHS-19	13763	3054			SEC27-T17S-R13E
AMC 399793	JHS-20	13763	3056			SEC27-T17S-R13E
AMC 399794	JHS-21	13763	3058			SEC27-T17S-R13E
AMC 399795	JHS-22	13763	3060			SEC34-T17S-R12E
AMC 399796	JHS-23	13763	3062			SEC34-T17S-R13E
AMC 399797	JHS-24	13763	3064			SEC34-T17S-R13E
AMC 399798	JHS-25	13763	3066			SEC34-T17S-R13E
AMC 399799	JHS-26	13763	3068			SEC34-T17S-R13E
AMC 399800	JHS-27	13763	3070			SEC25-T17S-R12E
AMC 401702	MSP 88	13871	1145			SEC25-T17S-R12E
AMC 401703	MSP 89	13871	1143			SEC25-T17S-R12E

Date: 7/20/2012

Page

RECEIVED
BLM AZ STATE OFFICE

2012 AUG 14 P 3:32
2012 DEC 27 P 1:58

RECEIVED
BLM AZ STATE OFFICE

3/5/12

EXHIBIT A

County: Pima

State: AZ

<u>BLM Serial #</u>	<u>Claim Name</u>
AMC 401704	MSP 90
AMC 416258	ARNI-21
AMC 416259	ARNI-22
AMC 416260	ARNI-23
AMC 416261	ARNI-24
AMC 416262	ARNI-26
AMC 416263	ARNI-29
No. Of Claims	628

SC

Original Recording		Amended Recording		Location
<u>Recording #</u>	<u>Page #</u>	<u>Recording #</u>	<u>Page #</u>	
13871	1141			SEC25-T17S-R12E
20121710268				SEC07-T18S-R13E
20121710269				SEC07-T18S-R13E
20121710270				SEC07-T18S-R13E
20121710271				SEC07-T18S-R13E
20121710272				SEC01-T18S-R12E
20121710273				SEC04-T18S-R12E

RECEIVED
BLM AZ STATE OFFICE
2012 AUG -6 P 3:32
PHOENIX, ARIZONA

RECEIVED
BLM AZ STATE OFFICE
2012 DEC 27 P 1:58
PHOENIX, ARIZONA

Date: 7/20/2012

Page 18

7/SC

Form 1370-18
(July 1984)

UNITED STATES
DEPARTMENT OF THE INTERIOR
BUREAU OF LAND MANAGEMENT

No. 181639

Date 12/27/12

TEMPORARY RECEIPT

Received \$ 43660 Check 009831106

Credit is subject to
clearing of any checks
This is not a permit,
license, or lease.

On account of FREEPORT - Mc MORAN CORP

Received from:

AMC 41648 (NOI)
Stephanie Furtton

Annie Cruz
ACCOUNTING OFFICE

United States Department of the Interior
 Bureau of Land Management
 LANDS/RECREATION & PLANNING
 ONE N CENTRAL AVE
 PHOENIX, AZ 85004 -2203
 Phone: 602-417-9200

Receipt

No: 2714863

Transaction #: 2797245	
Date of Transaction: 12/28/2012	
CUSTOMER:	
FREEPORT MCMORAN CORP 333 N CENTRAL AVE PHOENIX, AZ 85004 US	

LINE #	QTY	DESCRIPTION	REMARKS	UNIT PRICE	TOTAL
1	1.00	LOCATABLE MINERALS / MINING CLAIMS-NOT NEW-UNADJUD, ONE AUTH NO. ONLY / MINING CLAIM MONEY RECEIVED CASES: AMC41648/\$43600.00	NOI (4366)	- n/a -	43600.00
TOTAL:					\$43,600.00

INCORRECT AMOUNT (28)

PAYMENT INFORMATION		
1	AMOUNT: 43600.00	POSTMARKED: N/A
	TYPE: CHECK	RECEIVED: 12/27/2012
	CHECK NO: 009831106	
	NAME: FREEPORT MCMORAN CORP 333 N CENTRAL AVE PHOENIX AZ 85004 US	

REMARKS
TEMP RECEIPT #181639

This receipt was generated by the automated BLM Collections and Billing System and is a paper representation of a portion of the official electronic record contained therein.

Order Detail
Close

Transaction ID 2797245
Order Type A
Order Status P
Order Date 12/28/2012
Login ID 3055
Login User scruz

Customer ID
First Name
Middle Initial
Last Name
Company FREERPORT MCMORAN CORP

Assignor ID
First Name
Middle Initial
Last Name
Company
AR flag

Receipt Date 12/27/2012
Receipt ID 2714863
Reference Transaction
Last Updated By 3055
Last Update User scruz
Last Update Date 12/31/12 11:32

Address 1333 N CENTRAL AVE
Address 2
City PHOENIX State AZ Zip -
Country US
Phone

Historical Order Number

Order Items

OrderItem	XferOf	OrderID	Login	Ol-Date	Type	Qty	UnitPrice	Total	BillNumber	BillLine	BillID	CostCtr	ReptOrg	WBSCCommodity	Subject	Action	ActionCode	Proj vs	Fund	FundArea	CommitItem	CrGLAcct	ProductCode	Stat	ProductDisc	loginID	Order
1		6132541	2797245	12/28/2012	C	1.00	0.00	4360.00				LLAZ931000	LLAZ931000	LOCA	LMMCMINING CLAIM MONEY RECEIVED	95322013		0000	000000			2400.AR000	D			3055	
2		6134299	6132541	2797245	12/31/2012	C	1.00	0.00	4360.00			LLAZ931000	LLAZ931000	LOCA	LMMCMINING CLAIM MONEY RECEIVED	95322013		0000	000000			2400.AR000	D			3055	
3		6134300	6134299	2797245	12/31/2012	C	1.00	0.00	4360.00			LLAZ931000	LLAZ931000	LOCA	LMMCMINING CLAIM MONEY RECEIVED	95322013		0000	000000			2400.AR000	P			3055	
4		6180850	6134300	2797245	02/09/2013	T	0.21	0.00	-9330.00			LLAZ931000	LLAZ931000	LOCA	LMMCMINING CLAIM MONEY RECEIVED	95322013		0000	000000			2400.AR000	P			2734	
5		6180850	6134300	2797245	02/09/2013	T	933.00	10.00	9330.00			LLAZ950000	LLAZ931000	LOCA	MCTR NOTE-INTENT TO HOLD SVC CHG \$10	162152013		13XL1109ML	L19300000	RB0000	C00000	5900.C0000	P			2734	
6		6180910	6134300	2797245	02/10/2013	T	0.36	0.00	-15910.00			LLAZ931000	LLAZ931000	LOCA	LMMCMINING CLAIM MONEY RECEIVED	95322013		0000	000000			2400.AR000	P			2734	
7		6180910	6134300	2797245	02/10/2013	T	1591.00	10.00	15910.00			LLAZ950000	LLAZ931000	LOCA	MCTR NOTE-INTENT TO HOLD SVC CHG \$10	162152013		13XL1109ML	L19300000	RB0000	C00000	5900.C0000	P			2734	
8		6197260	6134300	2797245	02/24/2013	T	0.32	0.00	-13880.00			LLAZ931000	LLAZ931000	LOCA	LMMCMINING CLAIM MONEY RECEIVED	95322013		0000	000000			2400.AR000	P			2734	
9		6197260	6134300	2797245	02/24/2013	T	1388.00	10.00	13880.00			LLAZ950000	LLAZ931000	LOCA	MCTR NOTE-INTENT TO HOLD SVC CHG \$10	162152013		13XL1109ML	L19300000	RB0000	C00000	5900.C0000	P			2734	
10		6202848	6134300	2797245	02/27/2013	T	0.10	0.00	-4450.00			LLAZ931000	LLAZ931000	LOCA	LMMCMINING CLAIM MONEY RECEIVED	95322013		0000	000000			2400.AR000	P			2734	
11		6202848	6134300	2797245	02/27/2013	T	445.00	10.00	4450.00			LLAZ950000	LLAZ931000	LOCA	MCTR NOTE-INTENT TO HOLD SVC CHG \$10	162152013		13XL1109ML	L19300000	RB0000	C00000	5900.C0000	P			2734	
12		6220883	6134300	2797245	03/14/2013	T	0.00	0.00	-90.00			LLAZ931000	LLAZ931000	LOCA	LMMCMINING CLAIM MONEY RECEIVED	95322013		0000	000000			2400.AR000	P			2734	
13		6220883	6134300	2797245	03/14/2013	T	2.00	0.00	20.00			LLAZ950000	LLAZ931000	LOCA	MCTR NONREFUNDABLE PROCESSING FEE	175652013		13XL1109ML	L19300000	RB0000	C00000	5900.C0000	P			2734	
14		6220883	6220883	2797245	03/14/2013	T	7.00	10.00	70.00			LLAZ950000	LLAZ931000	LOCA	MCTR NOTE-INTENT TO HOLD SVC CHG \$10	162152013		13XL1109ML	L19300000	RB0000	C00000	5900.C0000	P			2734	

United States Department of the Interior
Bureau of Land Management
 LANDS/RECREATION & PLANNING
 ONE N CENTRAL AVE
 PHOENIX, AZ 85004 -2203
 Phone: 602-417-9200

Receipt

No: 2714863

Transaction #: 2797245	ENTERED INTO COMPUTER
Date of Transaction: 12/28/2012	
CUSTOMER:	
FREEPORT MCMORAN CORP 333 N CENTRAL AVE PHOENIX, AZ 85004 US	

LINE #	QTY	DESCRIPTION	REMARKS	UNIT PRICE	TOTAL
1	1.00	LOCATABLE MINERALS / MINING CLAIMS- NOT NEW-UNADJUD, ONE AUTH NO. ONLY / MINING CLAIM MONEY RECEIVED CASES: AMC41648/\$43660.00	NOI (4366)	- n/a -	43660.00
TOTAL:					\$43,660.00

CORRECTION pc

PAYMENT INFORMATION			
1	AMOUNT:	43660.00	POSTMARKED: N/A
	TYPE:	CHECK	RECEIVED: 12/31/2012
	CHECK NO:	009831106	
	NAME:	FREEPORT MCMORAN CORP 333 N CENTRAL AVE PHOENIX AZ 85004 US	

REMARKS
TEMP RECEIPT #181639

This receipt was generated by the automated BLM Collections and Billing System and is a paper representation of a portion of the official electronic record contained therein.

Message:

366 ROWS RETRIEVED

CBS Export Results Report

- Include Resolved Records
- Error Records (E/M/I)
- Accepted Records (A/W)
- "On Hold" Records (H)
- All Records (for s/n or receipt nr)
- Exported, No Results From CBS
- New (not yet exported)

Search Criteria

Enter export Date (mm/dd/yyyy)

Serial Number match (optional)

Receipt Nr (optional)

Export Nr (exclusive)

LR2000 User (defaults to login)

Responsible Area (Errors Of)

- User (U,X)
- Programmer (P,X)
- All (U,P,X)

Printable Format (legal/landscape)

Resend?	Export Nr	A/D	Serial Nr	Multi	Code	Amount	Remarks	Receipt Nr	LR2000 User	#Msg	Resolved?	OK	Stat1	Area	CBS Msg 1	Stat2	Area	Msg 2	CBS 392 ID	392 \$ Amt	Action Update Date	Resend	Resend Orig	Export Date
<input type="checkbox"/>	4023633	A	AMC41648	488	481	10.00	481;2012	2714863	ATHROWER	1	<input type="checkbox"/>		A		ACCP				1887333	43660.00	2/9/2013 10:00			2/9/2013
<input type="checkbox"/>	4023634	A	AMC41649	488	481	10.00	481;2012	2714863	ATHROWER	1	<input type="checkbox"/>		A		ACCP				1887333	43660.00	2/9/2013 10:00			2/9/2013
<input type="checkbox"/>	4023635	A	AMC41650	488	481	10.00	481;2012	2714863	ATHROWER	1	<input type="checkbox"/>		A		ACCP				1887333	43660.00	2/9/2013 10:00			2/9/2013
<input type="checkbox"/>	4023636	A	AMC41651	488	481	10.00	481;2012	2714863	ATHROWER	1	<input type="checkbox"/>		A		ACCP				1887333	43660.00	2/9/2013 10:00			2/9/2013
<input type="checkbox"/>	4023637	A	AMC41652	488	481	10.00	481;2012	2714863	ATHROWER	1	<input type="checkbox"/>		A		ACCP				1887333	43660.00	2/9/2013 10:00			2/9/2013
<input type="checkbox"/>	4023638	A	AMC41653	488	481	10.00	481;2012	2714863	ATHROWER	1	<input type="checkbox"/>		A		ACCP				1887333	43660.00	2/9/2013 10:00			2/9/2013
<input type="checkbox"/>	4023639	A	AMC41654	488	481	10.00	481;2012	2714863	ATHROWER	1	<input type="checkbox"/>		A		ACCP				1887333	43660.00	2/9/2013 10:00			2/9/2013
<input type="checkbox"/>	4023640	A	AMC41655	488	481	10.00	481;2012	2714863	ATHROWER	1	<input type="checkbox"/>		A		ACCP				1887333	43660.00	2/9/2013 10:00			2/9/2013
<input type="checkbox"/>	4023641	A	AMC41656	488	481	10.00	481;2012	2714863	ATHROWER	1	<input type="checkbox"/>		A		ACCP				1887333	43660.00	2/9/2013 10:00			2/9/2013
<input type="checkbox"/>	4023642	A	AMC41657	488	481	10.00	481;2012	2714863	ATHROWER	1	<input type="checkbox"/>		A		ACCP				1887333	43660.00	2/9/2013 10:00			2/9/2013
<input type="checkbox"/>	4023643	A	AMC41658	488	481	10.00	481;2012	2714863	ATHROWER	1	<input type="checkbox"/>		A		ACCP				1887333	43660.00	2/9/2013 10:00			2/9/2013
<input type="checkbox"/>	4023644	A	AMC41659	488	481	10.00	481;2012	2714863	ATHROWER	1	<input type="checkbox"/>		A		ACCP				1887333	43660.00	2/9/2013 10:01			2/9/2013
<input type="checkbox"/>	4023645	A	AMC67991	488	481	10.00	481;2012	2714863	ATHROWER	1	<input type="checkbox"/>		A		ACCP				1887333	43660.00	2/9/2013 10:01			2/9/2013
<input type="checkbox"/>	4023646	A	AMC67992	488	481	10.00	481;2012	2714863	ATHROWER	1	<input type="checkbox"/>		A		ACCP				1887333	43660.00	2/9/2013 10:01			2/9/2013
<input type="checkbox"/>	4023647	A	AMC67993	488	481	10.00	481;2012	2714863	ATHROWER	1	<input type="checkbox"/>		A		ACCP				1887333	43660.00	2/9/2013 10:01			2/9/2013
<input type="checkbox"/>	4023648	A	AMC67994	488	481	10.00	481;2012	2714863	ATHROWER	1	<input type="checkbox"/>		A		ACCP				1887333	43660.00	2/9/2013 10:01			2/9/2013
<input type="checkbox"/>	4023649	A	AMC180090	488	481	10.00	481;2012	2714863	ATHROWER	1	<input type="checkbox"/>		A		ACCP				1887333	43660.00	2/9/2013 10:02			2/9/2013
<input type="checkbox"/>	4023650	A	AMC180096	488	481	10.00	481;2012	2714863	ATHROWER	1	<input type="checkbox"/>		A		ACCP				1887333	43660.00	2/9/2013 10:02			2/9/2013
<input type="checkbox"/>	4023651	A	AMC180097	488	481	10.00	481;2012	2714863	ATHROWER	1	<input type="checkbox"/>		A		ACCP				1887333	43660.00	2/9/2013 10:02			2/9/2013
<input type="checkbox"/>	4023652	A	AMC180098	488	481	10.00	481;2012	2714863	ATHROWER	1	<input type="checkbox"/>		A		ACCP				1887333	43660.00	2/9/2013 10:02			2/9/2013

Total of TEN Individual packets submitted with this payment

Number of claims:
 14
 74
 241
 288
 316
 337
 626
 635
 831
 1004

Total = 4366

Ascertained Lead File Numbers for each packet.
 APR 08 2013 (PS)

EXHIBIT A

County: Pima

State: AZ

BLM Serial #	Claim Name	Original Recording		Amended Recording		Location
		Recording #	Page #	Recording #	Page #	
AMC 014600	ANTICIPATION #11	818	547	1306	302	SEC09-T18S-R12E
AMC 014601	ANTICIPATION NO. 13	836	415			SEC15-T18S-R12E
AMC 014602	ANTICIPATION NO. 14	836	416			SEC15-T18S-R12E
AMC 014603	ANTICIPATION # 18	836	420	1306	303	SEC10-T18S-R12E
AMC 014604	ANTICIPATION #19	836	421	1306	304	SEC10-T18S-R12E
AMC 014606	ANTICIPATION #22	915	300			SEC15-T18S-R12E
<u>AMC 014607</u>	ANTICIPATION #23	915	301			SEC15-T18S-R12E
AMC 014609	ANTICIPATION #25	923	598			SEC15-T18S-R12E
AMC 014610	BLACK JACK #1	77	289	2270	231	SEC07-T18S-R12E
AMC 014611	BLACK JACK #2	77	288	2280	467	SEC07-T18S-R12E
AMC 014612	BLACK JACK #3	77	287	2280	468	SEC07-T18S-R12E
AMC 014613	BLACK JACK #4	77	286	2280	469	SEC07-T18S-R12E
AMC 014614	BLACK JACK EXT. NO. 1	380	37	2280	489	SEC07-T18S-R12E
AMC 014615	BLACK JACK EXT. NO. 2	380	38	2280	490	SEC06-T18S-R12E
AMC 014616	BLUE BELL 1	808	587	2838	180	SEC10-T18S-R12E
AMC 014617	BLUE BELL 2	808	588	2838	181	SEC03-T18S-R12E
AMC 014618	BLUE BELL 3	808	589	2838	182	SEC03-T18S-R12E
AMC 014619	BLUE BELL 4	808	590	2838	183	SEC04-T18S-R12E
AMC 014620	BLUE BELL 5	808	591	2838	184	SEC04-T18S-R12E
AMC 014621	BLUE BELL 6	808	592	2838	185	SEC04-T18S-R12E
AMC 014622	BLUE BELL 7	808	593	2838	186	SEC04-T18S-R12E
AMC 014623	BLUE BELL 8	808	594	2838	187	SEC04-T18S-R12E
AMC 014624	BLUE BELL 9	808	595	2838	188	SEC04-T18S-R12E
AMC 014625	BLUE BELL 10	808	596	2838	189	SEC03-T18S-R12E
AMC 014626	BLUE BELL 11	808	597	2838	190	SEC03-T18S-R12E
AMC 014627	BLUE BELL 12	808	598	2838	191	SEC03-T18S-R12E
AMC 014628	BLUE BELL 13	808	599	2838	192	SEC04-T18S-R12E
AMC 014629	BLUE BELL #14	808	600	2838	193	SEC04-T18S-R12E
AMC 014630	BLUE BELL 15	809	1	2838	194	SEC04-T18S-R12E
AMC 014631	BLUE BELL 16	809	2	2838	195	SEC04-T18S-R12E
AMC 014632	BLUE BELL 17	809	3	2838	196	SEC04-T18S-R12E
AMC 014633	BLUE BELL 18	809	4	2838	197	SEC04-T18S-R12E
AMC 014634	BLUE BELL 19	809	5	2838	198	SEC04-T18S-R12E
AMC 014635	BLUE BELL 20	809	6	2838	199	SEC04-T18S-R12E
AMC 014636	BLUE BELL 21	809	7	2838	200	SEC04-T18S-R12E
AMC 014637	BLUE BELL 22	809	8	2838	201	SEC03-T18S-R12E
AMC 014638	BOUNDARY #7	1340	322			SEC22-T18S-R12E

Date: 7/20/2012

Page 1

RECEIVED
 BLM AZ STATE OFFICE
 2012 AUG - 6 P 3:31
 PHOENIX ARIZONA

37/50

EXHIBIT A

County: Pima

State: AZ

BLM Serial #	Claim Name	Original Recording		Amended Recording		Location
		Recording #	Page #	Recording #	Page #	
AMC 014639	BOUNDARY #8	1340	323			SEC22-T18S-R12E
AMC 014640	BOUNDARY #9	1340	324			SEC22-T18S-R12E
AMC 014641	BOUNDARY #10	1340	325			SEC22-T18S-R12E
AMC 014642	BOUNDARY #11	1340	326			SEC22-T18S-R12E
AMC 014643	BOUNDARY #12	1340	327			SEC22-T18S-R12E
AMC 014644	BOUNDARY #13	1340	328			SEC22-T18S-R12E
AMC 014645	BOUNDARY #14	1340	329			SEC22-T18S-R12E
AMC 014646	BOUNDARY #15	1340	330			SEC22-T18S-R12E
AMC 014647	BOUNDARY #16	1340	331			SEC22-T18S-R12E
AMC 014648	BOUNDARY #17	1340	332			SEC22-T18S-R12E
AMC 014649	BOUNDARY #18	1340	333			SEC22-T18S-R12E
AMC 014650	BOUNDARY #19	1340	334			SEC22-T18S-R12E
AMC 014651	BOUNDARY #20	1340	335			SEC22-T18S-R12E
AMC 014652	BOUNDARY #21	1340	336			SEC22-T18S-R12E
AMC 014653	BOUNDARY #22	1340	337			SEC22-T18S-R12E
AMC 014654	BOUNDARY #23 FRACTION	1340	338			SEC22-T18S-R12E
<u>AMC 014655</u>	<u>BOUNDARY #24 FRACTION</u>	<u>1340</u>	<u>339</u>			<u>SEC22-T18S-R12E</u>
AMC 014657	COPPER EMPIRE #2	638	148	1306	307	SEC09-T18S-R12E
AMC 014658	COPPER EMPIRE #3	817	51	1306	308	SEC09-T18S-R12E
AMC 014659	COPPER EMPIRE #4	817	52	1306	309	SEC09-T18S-R12E
AMC 014660	COPPER EMPIRE #5	817	53	1306	310	SEC09-T18S-R12E
AMC 014661	COPPER EMPIRE #6	817	54	1306	311	SEC09-T18S-R12E
AMC 014662	COPPER EMPIRE #7	817	55	2838	178	SEC09-T18S-R12E
AMC 014663	COPPER EMPIRE #8	817	56	1306	313	SEC09-T18S-R12E
AMC 014664	COPPER EMPIRE #9	817	57	2838	179	SEC04-T18S-R12E
AMC 014665	COPPER EMPIRE #10	817	58	1306	315	SEC10-T18S-R12E
AMC 014666	COPPER GIANT #1	638	139	2731	371	SEC05-T18S-R12E
AMC 014667	COPPER GIANT #2	638	140	2731	372	SEC04-T18S-R12E
AMC 014668	COPPER GIANT #3	638	141	2731	373	SEC05-T18S-R12E
AMC 014669	COPPER GIANT #4	638	142	2731	374	SEC05-T18S-R12E
AMC 014670	COPPER GIANT #5	638	143	2731	375	SEC05-T18S-R12E
AMC 014671	COPPER GIANT #6	638	144	2731	376	SEC05-T18S-R12E
AMC 014672	COPPER GIANT #7	638	145	2731	377	SEC05-T18S-R12E
AMC 014673	COPPER GIANT #8	638	146	2731	378	SEC05-T18S-R12E
AMC 014674	COPPER JOHN EXTENSION #19	580	199	1038	524	SEC20-T18S-R12E
AMC 014675	COPPER JOHN EXTENSION #21	580	201	1038	526	SEC16-T18S-R12E

Date: 7/20/2012

Page 2

RECEIVED
 BLM AZ STATE OFFICE
 2012 AUG -6 P 3:31
 PIMA COUNTY

36/50

EXHIBIT A

County: Pima

State: AZ

BLM Serial #	Claim Name	Original Recording		Amended Recording		Location
		Recording #	Page #	Recording #	Page #	
AMC 014676	COPPER JOHN EXTENSION #23	580	203	1038	527	SEC20-T18S-R12E
AMC 014677	COPPER JOHN EXTENSION #24	580	204	1063	584	SEC21-T18S-R12E
AMC 014678	COPPER JOHN EXTENSION #25	580	205	1038	528	SEC21-T18S-R12E
AMC 014679	COPPER JOHN EXTENSION #26	580	206	1049	250	SEC17-T18S-R12E
AMC 014680	COPPER JOHN EXTENSION #27	580	207	1063	585	SEC20-T18S-R12E
AMC 014681	COPPER JOHN EXTENSION #28	580	208	1063	586	SEC20-T18S-R12E
AMC 014682	COPPER JOHN EXTENSION #29	580	209	1063	587	SEC20-T18S-R12E
AMC 014683	COPPER JOHN EXTENSION #30	580	210	1063	588	SEC20-T18S-R12E
AMC 014684	COPPER JOHN EXTENSION #31	580	211	1079	541	SEC20-T18S-R12E
AMC 014685	COPPER JOHN EXTENSION #35	580	215	1049	251	SEC17-T18S-R12E
AMC 014686	COPPER JOHN EXTENSION #42	784	59	2740	104	SEC09-T18S-R12E
AMC 014687	COPPER JOHN EXTENSION #43	784	60	2740	105	SEC09-T18S-R12E
AMC 014688	DEC NO. 1	2241	152			SEC07-T18S-R12E
AMC 014689	DEC NO. 2	2241	153			SEC07-T18S-R12E
AMC 014690	ESCONDIDO #1	76	623	1742	78	SEC18-T18S-R12E
AMC 014691	FRIJOLE	76	547	2965	149	SEC17-T18S-R12E
AMC 014692	HOPE #1	1469	28			SEC07-T18S-R12E
AMC 014693	HOPE #2	1469	27			SEC18-T18S-R12E
AMC 014694	JULY NO 1	2331	293			SEC18-T18S-R12E
AMC 014695	JULY NO 2	2331	292			SEC18-T18S-R12E
AMC 014697	LUCKY BOY #1	76	547	1742	76	SEC18-T18S-R12E
AMC 014698	MAY 1	1756	197	2838	177	SEC09-T18S-R12E
AMC 014699	MAY BIRD #2	890	288	2485	333	SEC12-T18S-R11E
AMC 014700	MAY BIRD #3	890	287	2485	334	SEC12-T18S-R11E
AMC 014701	MAY BIRD #4	890	288	2485	335	SEC12-T18S-R11E
AMC 014702	MAY BIRD #5	890	289	2485	336	SEC12-T18S-R11E
AMC 014703	MAY BIRD #6	890	290	2485	337	SEC12-T18S-R11E
AMC 014704	MAY BIRD #7	890	291	2485	338	SEC12-T18S-R11E
AMC 014705	MAY BIRD #9	977	133	2485	339	SEC12-T18S-R11E
AMC 014706	MAY BIRD #10	977	134	2485	340	SEC12-T18S-R11E
AMC 014707	MAY BIRD #11	977	135	2485	341	SEC11-T18S-R11E
AMC 014708	MAY BIRD #16	977	140	2485	342	SEC12-T18S-R11E

Date: 7/20/2012

RECEIVED
 BLM AZ STATE OFFICE
 2012 AUG - 6 P 3:31 PM
 P. BOGNER, ASST. DIR.

32/54

EXHIBIT A

County: Pima

State: AZ

BLM Serial #	Claim Name	Original Recording		Amended Recording		Location
		Recording #	Page #	Recording #	Page #	
AMC 014709	MAY BIRD #17	977	141	2485	343	SEC12-T18S-R11E
AMC 014710	MAY BIRD #18	977	142	2485	344	SEC12-T18S-R11E
AMC 014711	MAY BIRD #19	977	143	2485	345	SEC12-T18S-R11E
AMC 014712	MAY BIRD #21	977	145	2485	346	SEC07-T18S-R12E
AMC 014713	MAY BIRD #36	1484	547	2485	347	SEC13-T18S-R11E
AMC 014714	MAY BIRD #37	1484	548	2485	348	SEC07-T18S-R12E
AMC 014715	MAY BIRD #38	1484	549	2485	349	SEC13-T18S-R11E
AMC 014716	MAY BIRD #39	1484	550	2485	350	SEC18-T18S-R12E
AMC 014717	MAY BIRD #40	1484	551	2485	351	SEC13-T18S-R11E
AMC 014718	MAY BIRD #41	1484	552	2485	352	SEC18-T18S-R12E
AMC 014719	MAY BIRD #42	1484	553	2485	353	SEC18-T18S-R12E
AMC 014720	MAY BIRD #43	1484	554	2485	354	SEC18-T18S-R12E
AMC 014721	MAY BIRD #44	1484	555	2485	355	SEC18-T18S-R12E
AMC 014722	MAY BIRD #51	1484	562	2485	356	SEC07-T18S-R12E
AMC 014723	MAY BIRD #52	1484	563	2485	357	SEC12-T18S-R11E
AMC 014724	MAY BIRD #58	1484	569	2485	358	SEC06-T18S-R12E
AMC 014725	MAY BIRD #59	1484	570	2485	359	SEC06-T18S-R12E
AMC 014726	MAY BIRD #60	1484	571	2485	360	SEC06-T18S-R12E
AMC 014727	MAY BIRD #62	1484	573	2485	361	SEC06-T18S-R12E
AMC 014728	MONZONITE NO. I	1602	116			SEC04-T18S-R12E
AMC 014729	NEW YEARS EVE EXT. #12	638	131	2731	379	SEC09-T18S-R12E
AMC 014730	NEW YEARS EVE EXT. #13	638	132	2731	380	SEC09-T18S-R12E
AMC 014731	NEW YEARS EVE EXT. #14	641	66	2731	381	SEC09-T18S-R12E
AMC 014732	NEW YEARS EVE EXT. #15	638	133	2731	382	SEC09-T18S-R12E
AMC 014733	NEW YEARS EVE EXT. #16	638	138	2747	206	SEC08-T18S-R12E
AMC 014734	NEW YEARS EVE EXT. #17	638	129	2731	384	SEC08-T18S-R12E
AMC 014735	NEW YEARS EVE EXT. #18	638	135	2731	385	SEC08-T18S-R12E
AMC 014736	NEW YEARS EVE EXT. #19	638	130	2731	386	SEC09-T18S-R12E
AMC 014737	NEW YEARS EVE EXT. #20	638	134	2731	387	SEC08-T18S-R12E
AMC 014738	NEW YEARS EVE EXT. #21	638	137	2731	388	SEC04-T18S-R12E
AMC 014739	NEW YEARS EVE EXT. #22	638	136	2747	205	SEC08-T18S-R12E
AMC 014740	OAKIE #1	821	79	1079	538	SEC20-T18S-R11E

Date: 7/20/2012

Page 4

RECEIVED
 BLM AZ STATE OFFICE
 2012 AUG - 6 P 3:21
 P. BONNI. A. BIZM.

32/4

EXHIBIT A

County: Pima

State: AZ

BLM Serial #	Claim Name	Original Recording		Amended Recording		Location
		Recording #	Page #	Recording #	Page #	
AMC 014741	OAKIE #6	821	84	1079	539	SEC20-T18S-R12E
AMC 014742	OAKIE #9	821	87	1079	540	SEC20-T18S-R12E
AMC 014743	OAKIE NO. 21	2302	199			SEC20-T18S-R12E
AMC 014744	OAKIE NO. 22	2302	200			SEC20-T18S-R12E
AMC 014745	OAKIE NO. 23	2302	201			SEC20-T18S-R12E
AMC 014746	OAKIE NO. 24	2302	202			SEC20-T18S-R12E
AMC 014747	OAKIE NO. 25	2302	203			SEC20-T18S-R12E
AMC 014748	OAKIE NO. 26	2302	204			SEC20-T18S-R12E
AMC 014749	OAKIE NO. 27	2302	205			SEC20-T18S-R12E
AMC 014750	OCTOBER NO. 2	2469	245			SEC20-T18S-R12E
AMC 014751	PANA BLANCA EXT. NO. 1	784	62	2379	301	SEC06-T18S-R12E
AMC 014752	PANA BLANCA EXT. NO. 2	784	63	2379	302	SEC07-T18S-R12E
AMC 014753	PANA BLANCA EXT. NO. 3	784	64	2379	303	SEC06-T18S-R12E
AMC 014754	PANA BLANCA EXT. NO. 4	784	65	2379	304	SEC06-T18S-R12E
AMC 014755	PANA BLANCA EXT. NO. 5	784	66	2556	374	SEC07-T18S-R12E
AMC 014756	PANA BLANCA EXTENTION #6	784	68	2379	306	SEC07-T18S-R12E
AMC 014757	PANA BLANCA EXTENTION #7	784	67	2556	375	SEC07-T18S-R12E
AMC 014758	PANA BLANCA EXT. NO. 8	784	69	2379	308	SEC12-T18S-R11E
AMC 014759	P. B. NO. 2	2314	299	2444	238	SEC07-T18S-R12E
AMC 014760	P. B. NO. 5	2330	287	2384	183	SEC06-T18S-R12E
AMC 014761	P. B. NO. 8	2380	290			SEC08-T18S-R12E
AMC 014762	PENA BLANCA #5	681	235	2379	294	SEC05-T18S-R12E
AMC 014763	PLADA #1	2731	365			SEC08-T18S-R12E
AMC 014764	PLADA #2	2731	366			SEC09-T18S-R12E
AMC 014765	PLADA #3	2731	367	2747	207	SEC08-T18S-R12E
AMC 014766	PLADA #4	2731	368			SEC09-T18S-R12E
AMC 014767	PLADA #5	2731	369			SEC09-T18S-R12E
AMC 014768	PLADA #6	2731	370	2769	82	SEC09-T18S-R12E
AMC 014769	QUARTZ HILL #3	1648	596	2485	362	SEC18-T18S-R12E
AMC 014770	RED HILL EXTENSION #1	512	411	1072	586	SEC20-T18S-R12E
AMC 014771	RED HILL EXTENSION #2	512	412	1003	382	SEC20-T18S-R12E
AMC 014772	RED HILL EXTENSION #3	512	413	1049	254	SEC20-T18S-R12E

Date: 7/20/2012

RECEIVED
 BLM AZ STATE OFFICE
 2012 AUG -6 P 3:31
 PHOENIX ARIZONA

32/45

EXHIBIT A

County: Pima

State: AZ

BLM Serial #	Claim Name	Original Recording		Amended Recording		Location
		Recording #	Page #	Recording #	Page #	
AMC 014773	RED HILL EXTENSION #6	646	241	1063	575	SEC17-T18S-R12E
AMC 014774	RED HILL EXTENSION #7	646	242	1072	587	SEC20-T18S-R12E
AMC 014775	RED HILL EXTENSION #10	646	244	1072	588	SEC20-T18S-R12E
AMC 014776	RED HILL EXTENSION #11	646	245	1063	572	SEC20-T18S-R12E
AMC 014777	RED HILL EXTENSION #12	646	246	1063	573	SEC20-T18S-R12E
AMC 014778	RED HILL EXTENSION #13	646	247	1049	256	SEC17-T18S-R12E
AMC 014779	RED HILL EXTENSION #17	821	78	1049	257	SEC17-T18S-R12E
AMC 014781	RESERVE NO. 7	822	486			SEC10-T18S-R12E
AMC 014782	RESERVE NO. 8	822	487			SEC10-T18S-R12E
AMC 014783	RESERVE NO. 9	822	488			SEC10-T18S-R12E
AMC 014784	RESERVE NO. 10	822	489			SEC10-T18S-R12E
AMC 014785	RESERVE NO. 11	822	490			SEC10-T18S-R12E
AMC 014786	RESERVE NO. 12	822	491			SEC10-T18S-R12E
AMC 014787	RESERVE NO. 13	822	492			SEC15-T18S-R12E
AMC 014788	RESERVE NO. 14	822	493			SEC10-T18S-R12E
AMC 014789	RESERVE #15	822	494	1154	188	SEC15-T18S-R12E
AMC 014790	RESERVE #16	923	581			SEC15-T18S-R12E
AMC 014791	RESERVE #17	923	592			SEC15-T18S-R12E
AMC 014792	RESERVE #18	923	593			SEC15-T18S-R12E
AMC 014793	RESERVE #19	923	594	1154	189	SEC15-T18S-R12E
AMC 014794	RESERVE #20	923	595			SEC15-T18S-R12E
AMC 014795	RESERVE #21	923	596			SEC15-T18S-R12E
AMC 014796	RESERVE #22	932	353			SEC15-T18S-R12E
AMC 014797	RESERVE #23	923	582			SEC15-T18S-R12E
AMC 014798	RESERVE #24	923	583			SEC15-T18S-R12E
AMC 014799	RESERVE #25	923	584			SEC15-T18S-R12E
AMC 014800	RESERVE #26	923	585			SEC15-T18S-R12E
AMC 014801	RESERVE #27	923	586			SEC15-T18S-R12E
AMC 014802	RESERVE #28	923	587			SEC15-T18S-R12E
AMC 014803	RESERVE #29	935	566			SEC15-T18S-R12E
AMC 014804	RESERVE #30	923	588			SEC15-T18S-R12E
AMC 014805	RESERVE #31	923	589			SEC15-T18S-R12E
AMC 014806	RESERVE #32	923	590			SEC15-T18S-R12E
AMC 014807	RESERVE #33	923	591			SEC15-T18S-R12E

Date: 7/20/2012

RECEIVED
 BLM AZ STATE OFFICE
 2012 AUG -6 P 3:31
 PHOENIX

34/1

EXHIBIT A

County: Pima

State: AZ

BLM Serial #	Claim Name	Original Recording		Amended Recording		Location
		Recording #	Page #	Recording #	Page #	
AMC 014808	RESERVE #34	935	565			SEC15-T18S-R12E
AMC 014809	RESERVE NO. 36 FRACTION	2302	215			SEC15-T18S-R12E
AMC 014810	RESERVE NO. 37 FRACTION	2302	216			SEC15-T18S-R12E
AMC 014811	RESERVE NO. 38 FRACTION	2302	217			SEC15-T18S-R12E
AMC 014812	RESERVE NO. 39 FRACTION	2302	218			SEC15-T18S-R12E
AMC 014813	SEPT. NO 4	2331	291			SEC06-T18S-R12E
AMC 014814	SEPT. NO 5	2331	290			SEC12-T18S-R11E
AMC 014815	SEPT. NO 6	2331	289			SEC12-T18S-R11E
AMC 014816	TINAJA #3	836	404	1063	578	SEC15-T18S-R12E
AMC 014817	TINAJA #4	836	405	1063	579	SEC21-T18S-R12E
AMC 014818	TINAJA #5	836	406	1063	580	SEC21-T18S-R12E
AMC 014821	TINAJA #9	836	410	1063	581	SEC21-T18S-R12E
AMC 014822	TINAJA #10	836	411	1063	582	SEC21-T18S-R12E
AMC 014823	TINAJA #11	836	412	1072	589	SEC21-T18S-R12E
AMC 014824	TINAJA #12	836	413	1063	583	SEC21-T18S-R12E
AMC 014825	TINAJA NO. 14	883	17			SEC21-T18S-R12E
AMC 014826	TINAJA #16	915	298	1089	153	SEC15-T18S-R12E
AMC 014827	TINAJA NO. 19	2302	207			SEC21-T18S-R12E
AMC 014828	TINAJA NO. 20	2302	208			SEC21-T18S-R12E
AMC 014829	TINAJA NO. 21	2302	209			SEC21-T18S-R12E
AMC 014830	TINAJA NO. 22	2302	210			SEC21-T18S-R12E
AMC 014831	TINAJA NO. 23	2302	211			SEC21-T18S-R12E
AMC 014832	TINAJA NO. 24	2302	212			SEC21-T18S-R12E
AMC 014833	TINAJA NO. 25	2302	213			SEC22-T18S-R12E
AMC 014834	TINAJA NO. 26	2302	214			SEC21-T18S-R12E
AMC 014835	VIRGINIA #1	1734	53	1746	522	SEC17-T18S-R12E
AMC 014836	VIRGINIA #2	1734	54	1746	523	SEC17-T18S-R12E
AMC 014837	VIRGINIA #3	1734	55	1746	524	SEC17-T18S-R12E
AMC 014838	VIRGINIA #4	1734	56	1748	571	SEC17-T18S-R12E
AMC 19084	Rich 1	3934	532			SEC34-T17S-R13E
AMC 19086	Rich 3	3934	534			SEC34-T17S-R13E
AMC 19088	Rich 5	3934	536			SEC34-T17S-R13E
AMC 19090	Rich 7	3934	538			SEC34-T17S-R13E
AMC 19092	Rich 9	3934	540			SEC27-T17S-R13E
AMC 19094	Rich 11	3934	542			SEC27-T17S-R13E
AMC 19096	Rich 13	2233	16			SEC27-T17S-R13E

Date: 7/20/2012

RECEIVED
 BLM AZ STATE OFFICE
 2012 AUG -6 P 3:31
 PIMA COUNTY

36/58

EXHIBIT A

County: Pima

State: AZ

BLM Serial #	Claim Name	Original Recording		Amended Recording		Location
		Recording #	Page #	Recording #	Page #	
AMC 19098	Rich 15	2233	18			SEC27-T17S-R13E
AMC 19100	Rich 17	2233	20			SEC27-T17S-R13E
AMC 19102	Rich 19	3934	544			SEC27-T17S-R13E
AMC 19104	Rich 21	3934	546			SEC27-T17S-R13E
AMC 19106	Rich 23	3934	548			SEC27-T17S-R13E
AMC 19108	Rich 25	3934	550			SEC27-T17S-R13E
AMC 19110	Rich 27	3934	552			SEC34-T17S-R13E
AMC 19111	Rich 28	3934	553			SEC34-T17S-R13E
AMC 19112	Rich 29	3934	554			SEC34-T17S-R13E
AMC 19114	Rich 31	3934	556			SEC34-T17S-R13E
AMC 19115	Rich 32	3934	557			SEC34-T17S-R13E
AMC 19278	Eric 10	2220	175			SEC34-T17S-R13E
AMC 19280	Eric 12	2220	177			SEC34-T17S-R13E
AMC 19282	Eric 14	2220	179			SEC34-T17S-R13E
AMC 19284	Eric 16	2220	181			SEC34-T17S-R13E
AMC 19286	Eric 18	3934	527			SEC34-T17S-R13E
AMC 19292	Eric 24	2220	189			SEC34-T17S-R13E
AMC 19294	Eric 26	2220	191			SEC34-T17S-R13E
AMC 19296	Eric 28	2220	193			SEC34-T17S-R13E
AMC 19298	Eric 30	2220	195			SEC34-T17S-R13E
AMC 19300	Eric 32	2220	197			SEC27-T17S-R13E
AMC 19302	Eric 34	2220	199			SEC27-T17S-R13E
AMC 19304	Eric 36	2220	201			SEC27-T17S-R13E
AMC 19306	Eric 38	2220	203			SEC27-T17S-R13E
AMC 19308	Eric 40	2220	205			SEC27-T17S-R13E
AMC 19310	Eric 42	2220	207			SEC27-T17S-R13E
AMC 19314	Eric 46	2238	305			SEC27-T17S-R13E
AMC 19316	Eric 48	2238	303			SEC27-T17S-R13E
AMC 19318	Eric 50	2238	301			SEC27-T17S-R13E
AMC 267423	ANTICIPATION # 9	8011	2117			SEC10-T18S-R12E
AMC 267424	ANTICIPATION #10	8011	2120			SEC10-T18S-R12E
AMC 267425	ANTICIPATION #20	8011	2123			SEC10-T18S-R12E
AMC 267426	ANTICIPATION #24	8011	2125			SEC15-T18S-R12E
AMC 267427	TINAJA NO. 6	8011	2135			SEC22-T18S-R12E
AMC 267428	TINAJA NO. 7	8011	2133			SEC21-T18S-R12E
AMC 267429	COPPER EMPIRE #1	8011	2127			SEC09-T18S-R12E
AMC 267430	JULY NO. 5	8011	2129			SEC10-T18S-R12E
AMC 267431	RESERVE #3	8011	2131			SEC10-T18S-R12E

EAD-19271

RECEIVED
 BLM AZ STATE OFFICE
 2012 AUG - 6 P 3:31
 PHOENIX, ARIZONA

38/sc

EXHIBIT A

County: Pima

State: AZ

BLM Serial #	Claim Name	Original Recording		Amended Recording		Location
		Recording #	Page #	Recording #	Page #	
AMC 343969	OXIDE 1	10401	205			SEC06-T18S-R12E
AMC 343970	OXIDE 2	10401	207			SEC06-T18S-R12E
AMC 343971	OXIDE 3	10401	209			SEC06-T18S-R12E
AMC 343972	OXIDE 4	10401	211			SEC06-T18S-R12E
AMC 343973	OXIDE 5	10401	213			SEC05-T18S-R12E
AMC 343974	OXIDE 6	10401	215			SEC05-T18S-R12E
AMC 343975	OXIDE 7	10401	217			SEC05-T18S-R12E
AMC 343976	OXIDE 8	10401	219			SEC05-T18S-R12E
AMC 343977	OXIDE 9	10401	221			SEC05-T18S-R12E
AMC 343978	OXIDE 10	10401	223			SEC05-T18S-R12E
AMC 343979	OXIDE 11	10401	225			SEC05-T18S-R12E
AMC 343980	OXIDE 12	10401	227			SEC05-T18S-R12E
AMC 343981	OXIDE 13	10401	229			SEC05-T18S-R12E
AMC 343982	OXIDE 14	10401	231			SEC05-T18S-R12E
AMC 343983	OXIDE 15	10401	233			SEC05-T18S-R12E
AMC 343984	OXIDE 16	10401	235			SEC05-T18S-R12E
AMC 343985	OXIDE 17	10401	237			SEC05-T18S-R12E
AMC 343986	OXIDE 18	10401	239			SEC05-T18S-R12E
AMC 343987	OXIDE 19	10401	241			SEC05-T18S-R12E
AMC 343988	OXIDE 20	10401	243			SEC05-T18S-R12E
AMC 343989	OXIDE 21	10401	245			SEC05-T18S-R12E
AMC 343990	OXIDE 22	10401	247			SEC05-T18S-R12E
AMC 343991	OXIDE 23	10401	249			SEC05-T18S-R12E
AMC 343992	OXIDE 24	10401	251			SEC05-T18S-R12E
AMC 343993	OXIDE 25	10401	253			SEC05-T18S-R12E
AMC 343994	OXIDE 26	10401	255			SEC06-T18S-R12E
AMC 343995	OXIDE 27	10401	257			SEC05-T18S-R12E
AMC 343996	OXIDE 28	10401	259			SEC05-T18S-R12E
AMC 343997	OXIDE 29	10401	261			SEC05-T18S-R12E
AMC 343998	OXIDE 30	10401	263			SEC05-T18S-R12E
AMC 343999	OXIDE 31	10401	265			SEC05-T18S-R12E
AMC 344000	OXIDE 32	10401	267			SEC05-T18S-R12E
AMC 344001	OXIDE 33	10401	269			SEC05-T18S-R12E
AMC 344002	OXIDE 34	10401	271			SEC05-T18S-R12E
AMC 344003	OXIDE 35	10401	273			SEC05-T18S-R12E
AMC 344004	OXIDE 36	10401	275			SEC05-T18S-R12E
AMC 354965	JAKE #1	11455	2469			SEC11-T18S-R12E
AMC 354966	JAKE #2	11455	2471			SEC11-T18S-R12E

Date: 7/20/2012

RECEIVED
 BLM AZ STATE OFFICE
 2012 AUG 14 10:31 AM
 DENNIS M. ALONSO

38/50

EXHIBIT A

County: Pima

State: AZ

BLM Serial #	Claim Name	Original Recording		Amended Recording		Location
		Recording #	Page #	Recording #	Page #	
AMC 354967	JAKE #3	11455	2473			SEC11-T18S-R12E
AMC 354968	JAKE #4	11455	2475			SEC11-T18S-R12E
AMC 354969	JAKE #5	11455	2477	13425	16	SEC11-T18S-R12E
AMC 354970	JAKE #6	11455	2479	13425	18	SEC11-T18S-R12E
AMC 354971	JAKE #7	11455	2481	13425	20	SEC11-T18S-R12E
AMC 354972	JAKE #8	11455	2483			SEC11-T18S-R12E
AMC 354973	JAKE #9	11455	2485			SEC11-T18S-R12E
AMC 354974	JAKE #10	11455	2487			SEC11-T18S-R12E
AMC 354975	JAKE #11	11455	2489			SEC11-T18S-R12E
AMC 354976	JAKE #12	11455	2491			SEC11-T18S-R12E
AMC 354977	JAKE #13	11455	2493	13425	22	SEC11-T18S-R12E
AMC 354978	JAKE #14	11455	2495	13425	24	SEC11-T18S-R12E
AMC 354979	JAKE #15	11455	2497	13425	26	SEC11-T18S-R12E
AMC 354980	JAKE #16	11455	2499	13425	28	SEC12-T18S-R12E
AMC 354981	JAKE #17	11455	2501	13425	30	SEC12-T18S-R12E
AMC 354982	JAKE #18	11455	2503	13425	32	SEC12-T18S-R12E
AMC 354983	JAKE #19	11455	2505	13425	34	SEC12-T18S-R12E
AMC 354984	JAKE #20	11455	2507	13425	36	SEC12-T18S-R12E
AMC 354985	JAKE #21	11455	2509	13425	38	SEC12-T18S-R12E
AMC 354986	JAKE #22	11455	2511	13425	40	SEC12-T18S-R12E
AMC 354987	JAKE #23	11455	2513	13425	42	SEC12-T18S-R12E
AMC 354988	JAKE #24	11455	2515	13425	44	SEC12-T18S-R12E
AMC 354989	JAKE #25	11455	2517	13425	46	SEC12-T18S-R12E
AMC 354990	JAKE #26	11455	2519	13425	48	SEC12-T18S-R12E
AMC 354992	JAKE #28	11455	2523	13425	50	SEC12-T18S-R12E
AMC 354993	JAKE #29	11455	2525	13425	52	SEC12-T18S-R12E
AMC 354994	JAKE #30	11455	2527	13425	54	SEC12-T18S-R12E
AMC 354995	JAKE #31	11455	2529	13425	56	SEC12-T18S-R12E
AMC 354996	JAKE #32	11455	2531	13425	58	SEC12-T18S-R12E
AMC 354997	JAKE #33	11455	2533	13425	60	SEC12-T18S-R12E
AMC 354998	JAKE #34	11455	2535	13425	62	SEC12-T18S-R12E
AMC 354999	JAKE #35	11455	2537	13478	4	SEC12-T18S-R12E
AMC 355000	JAKE #36	11455	2539	13478	2	SEC12-T18S-R12E
AMC 389660	SIR #1	13245	553			SEC04-T18S-R12E
AMC 389661	SIR #2	13245	555			SEC04-T18S-R12E
AMC 389662	SIR #3	13245	557			SEC04-T18S-R12E
AMC 389663	SIR #4	13245	559			SEC04-T18S-R12E
AMC 389664	SIR #5	13245	561			SEC04-T18S-R12E

RECEIVED
 BLM AZ STATE OFFICE
 2012 AUG -6 P 3:31
 BLDG 518-3A1100-3A

Date: 7/20/2012

35/4

EXHIBIT A

County: Pima

State: AZ

BLM Serial #	Claim Name	Original Recording		Amended Recording		Location
		Recording #	Page #	Recording #	Page #	
AMC 389665	SIR #6	13245	563			SEC04-T18S-R12E
AMC 389666	SIR #7	13245	565			SEC04-T18S-R12E
AMC 389667	SIR #8	13245	567			SEC04-T18S-R12E
AMC 389668	SIR #9	13245	569			SEC04-T18S-R13E
AMC 389669	SIR #10	13245	571			SEC04-T18S-R12E
AMC 389670	SIR #11	13245	573			SEC04-T18S-R12E
AMC 389671	SIR #12	13245	575			SEC04-T18S-R12E
AMC 389672	SIR #13	13245	577			SEC04-T18S-R12E
AMC 389673	SIR #14	13245	579			SEC04-T18S-R12E
AMC 389674	SIR #15	13245	581			SEC04-T18S-R12E
AMC 389675	SIR #16	13245	583			SEC04-T18S-R12E
AMC 389676	SIR #17	13245	585			SEC04-T18S-R12E
AMC 389677	SIR #18	13245	587			SEC04-T18S-R12E
AMC 389678	SIR #19	13245	589			SEC04-T18S-R12E
AMC 389679	SIR #20	13245	591			SEC04-T18S-R12E
AMC 389680	SIR #21	13245	593			SEC04-T18S-R12E
AMC 389681	SIR #22	13245	595			SEC04-T18S-R12E
AMC 389682	SIR #23	13245	597			SEC04-T18S-R12E
AMC 389683	SIR #24	13245	599			SEC04-T18S-R12E
AMC 389684	SIR #25	13245	601			SEC04-T18S-R12E
AMC 389685	SIR #26	13245	603			SEC04-T18S-R12E
AMC 389686	SIR #27	13245	605			SEC04-T18S-R12E
AMC 389687	SIR #28	13245	607			SEC04-T18S-R12E
AMC 389688	SIR #29	13245	609			SEC04-T18S-R12E
AMC 389694	SIR #35	13245	621			SEC01-T18S-R12E
AMC 389695	SIR #36	13245	623			SEC04-T18S-R12E
AMC 389696	SIR #37	13245	625			SEC04-T18S-R12E
AMC 389697	SIR #38	13245	627			SEC04-T18S-R12E
AMC 389698	SIR #39	13245	629			SEC04-T18S-R12E
AMC 389699	SIR #40	13245	631			SEC04-T18S-R12E
AMC 389700	SIR #41	13245	633			SEC04-T18S-R12E
AMC 389701	SIR #42	13245	635			SEC04-T18S-R12E
AMC 390053	BND #1	13258	219			SEC23-T18S-R12E
AMC 390054	BND #2	13258	221			SEC23-T18S-R12E
AMC 390055	BND #3	13258	223			SEC23-T18S-R12E
AMC 390056	BND #4	13258	225			SEC23-T18S-R12E
AMC 390057	BND #5	13258	227			SEC23-T18S-R12E
AMC 390058	BND #6	13258	229			SEC23-T18S-R12E

Date: 7/20/2012

RECEIVED
 BLM AZ STATE OFFICE
 2012 AUG -6 P 3:31
 BUREAU OF LAND MANAGEMENT
 PHOENIX, ARIZONA

38/50

EXHIBIT A

County: Pima

State: AZ

BLM Serial #	Claim Name	Original Recording		Amended Recording		Location
		Recording #	Page #	Recording #	Page #	
AMC 390059	BND #7	13258	231			SEC23-T18S-R12E
AMC 392440	CGO-1	13312	161			SEC05-T18S-R12E
AMC 392441	CGO-2	13312	163			SEC04-T18S-R12E
AMC 392442	CGO-3	13312	165			SEC04-T18S-R12E
AMC 392443	CGO-4	13312	167			SEC04-T18S-R12E
AMC 394407	ANT-1	13373	29			SEC03-T18S-R12E
AMC 394408	ANT-2	13373	31			SEC03-T18S-R12E
AMC 394409	ANT-3	13373	33			SEC10-T18S-R12E
AMC 394410	ANT-4	13373	35			SEC10-T18S-R12E
AMC 394411	ANT-5	13373	37			SEC10-T18S-R12E
AMC 395461	VIRGINIA-5	13442	6			SEC20-T18S-R12E
AMC 395462	JAKE #27R	13442	8			SEC12-T18S-R12E
AMC 395849	SIR #44	13477	139			SEC02-T18S-R12E
AMC 395850	SIR #45	13477	141			SEC02-T18S-R12E
AMC 395851	SIR #46	13477	143			SEC02-T18S-R12E
AMC 395852	SIR #47	13477	145			SEC02-T18S-R12E
AMC 395853	SIR #48	13477	147			SEC02-T18S-R12E
AMC 395854	SIR #49	13477	149			SEC02-T18S-R12E
AMC 395855	SIR #50	13477	151			SEC01-T18S-R12E
AMC 395856	SIR #51	13477	153			SEC01-T18S-R12E
AMC 395857	SIR #52	13477	155			SEC01-T18S-R12E
AMC 395858	SIR #53	13477	157			SEC01-T18S-R12E
AMC 395859	SIR #54	13477	159			SEC12-T18S-R12E
AMC 395860	SIR #55	13477	161			SEC12-T18S-R12E
AMC 395861	SIR #56	13477	163			SEC12-T18S-R12E
AMC 395862	SIR #57	13477	165			SEC12-T18S-R12E
AMC 395863	SIR #58	13477	167			SEC01-T18S-R12E
AMC 396113	TATE-1	13496	484			SEC04-T18S-R12E
AMC 396114	TATE-2	13496	486			SEC04-T18S-R12E
AMC 396115	TATE-3	13496	488			SEC04-T18S-R12E
AMC 396116	TATE-4	13496	490			SEC04-T18S-R12E
AMC 396508	CONHILL-1R	13543	290			SEC18-T18S-R12E
AMC 396509	MSP-1	13543	292			SEC35-T17S-R12E
AMC 396510	MSP-2	13543	294			SEC35-T17S-R12E
AMC 396511	MSP-3	13543	296			SEC35-T17S-R12E
AMC 396512	MSP-4	13543	298			SEC35-T17S-R12E
AMC 396513	MSP-5	13543	300			SEC35-T17S-R12E
AMC 396514	MSP-6	13543	302			SEC35-T17S-R12E

STAMP
LEAD
SEARCH

2012 AUG - 6 P 3:31
RECEIVED
BLM AZ STATE OFFICE

35/6

EXHIBIT A

County: Pima

State: AZ

BLM Serial #	Claim Name	Original Recording		Amended Recording		Location
		Recording #	Page #	Recording #	Page #	
AMC 396515	MSP-7	13543	304			SEC35-T17S-R12E
AMC 396516	MSP-8	13543	306			SEC35-T17S-R12E
AMC 396517	MSP-9	13543	308			SEC35-T17S-R12E
AMC 396518	MSP-10	13543	310			SEC35-T17S-R12E
AMC 396519	MSP-11	13543	312			SEC35-T17S-R12E
AMC 396520	MSP-12	13543	314			SEC35-T17S-R12E
AMC 396521	MSP-13	13543	316			SEC35-T17S-R12E
AMC 396522	MSP-14	13543	318			SEC35-T17S-R12E
AMC 396523	MSP-15	13543	320			SEC35-T17S-R12E
AMC 396524	MSP-16	13543	322			SEC35-T17S-R12E
AMC 396525	MSP-17	13543	324			SEC35-T17S-R12E
AMC 396526	MSP-18	13543	326			SEC35-T17S-R12E
AMC 396527	MSP-19	13543	328			SEC35-T17S-R12E
AMC 396528	MSP-20	13543	330			SEC35-T17S-R12E
AMC 396529	MSP-21	13543	332			SEC35-T17S-R12E
AMC 396530	MSP-22	13543	334			SEC35-T17S-R12E
AMC 396531	MSP-23	13543	336			SEC35-T17S-R12E
AMC 396532	MSP-24	13543	338			SEC26-T17S-R12E
AMC 396533	MSP-25	13543	340			SEC26-T17S-R12E
AMC 396534	MSP-26	13543	342			SEC26-T17S-R12E
AMC 396535	MSP-27	13543	344			SEC25-T17S-R12E
AMC 396536	MSP-28	13543	346			SEC25-T17S-R12E
AMC 396537	MSP-29	13543	348			SEC25-T17S-R12E
AMC 396538	MSP-30	13543	350			SEC25-T17S-R12E
AMC 396539	MSP-31	13543	352			SEC25-T17S-R12E
AMC 396540	MSP-32	13543	354			SEC25-T17S-R12E
AMC 396541	MSP-33	13543	356			SEC25-T17S-R12E
AMC 396542	MSP-34	13543	358			SEC25-T17S-R12E
AMC 396543	MSP-35	13543	360			SEC25-T17S-R12E
AMC 396544	MSP-36	13543	362			SEC25-T17S-R12E
AMC 396545	MSP-37	13543	364			SEC25-T17S-R12E
AMC 396546	MSP-38	13543	366			SEC25-T17S-R12E
AMC 396547	MSP-39	13543	368			SEC25-T17S-R12E
AMC 396548	MSP-40	13543	370			SEC25-T17S-R12E
AMC 396549	MSP-41	13543	372			SEC25-T17S-R12E
AMC 396550	MSP-42	13543	374			SEC25-T17S-R12E
AMC 396551	MSP-43	13543	376			SEC25-T17S-R12E
AMC 396552	MSP-44	13543	378			SEC25-T17S-R12E

Date: 7/20/2012

2012 AUG -6 P 3:31
 PHOENIX ARIZONA

RECEIVED
 BLM AZ STATE OFFICE

25/10/12

EXHIBIT A

County: Pima

State: AZ

BLM Serial #	Claim Name	Original Recording		Amended Recording		Location
		Recording #	Page #	Recording #	Page #	
AMC 396553	MSP-45	13543	380			SEC25-T17S-R12E
AMC 396554	MSP-46	13543	382			SEC25-T17S-R12E
AMC 396555	MSP-47	13543	384			SEC25-T17S-R12E
AMC 396556	MSP-48	13543	386			SEC25-T17S-R12E
AMC 396557	MSP-49	13543	388			SEC25-T17S-R12E
AMC 396558	MSP-50	13543	390			SEC24-T17S-R12E
AMC 396559	MSP-51	13543	392			SEC24-T17S-R12E
AMC 396560	MSP-52	13543	394			SEC24-T17S-R12E
AMC 396561	MSP-53	13543	396			SEC24-T17S-R12E
AMC 396562	MSP-54	13543	398			SEC24-T17S-R12E
AMC 396563	MSP-55	13543	400			SEC24-T17S-R12E
AMC 396564	MSP-56	13543	402			SEC24-T17S-R12E
AMC 396565	MSP-57	13543	404			SEC24-T17S-R12E
AMC 396566	MSP-58	13543	406			SEC24-T17S-R12E
AMC 396567	MSP-59	13543	408			SEC24-T17S-R12E
AMC 396630	MSP-60	13553	298			SEC24-T17S-R12E
AMC 396631	MSP-61	13553	300			SEC24-T17S-R12E
AMC 396632	MSP-62	13553	302			SEC24-T17S-R12E
AMC 396633	MSP-63	13553	304			SEC24-T17S-R12E
AMC 396634	MSP-64	13553	306			SEC24-T17S-R12E
AMC 396635	MSP-65	13553	308			SEC24-T17S-R12E
AMC 396636	MSP-66	13553	310			SEC24-T17S-R12E
AMC 396637	MSP-67	13553	312			SEC24-T17S-R12E
AMC 396638	MSP-68	13553	314			SEC24-T17S-R12E
AMC 396639	MSP-69	13553	316			SEC19-T17S-R13E
AMC 396640	MSP-70	13553	318			SEC19-T17S-R13E
AMC 396641	MSP-71	13553	320			SEC19-T17S-R13E
AMC 396642	MSP-72	13553	322			SEC19-T17S-R13E
AMC 396643	MSP-73	13553	324			SEC19-T17S-R13E
AMC 396644	MSP-74	13553	326			SEC19-T17S-R13E
AMC 396645	MSP-75	13553	328			SEC19-T17S-R13E
AMC 396646	MSP-76	13553	330			SEC35-T17S-R12E
AMC 396647	MSP-77	13553	332			SEC35-T17S-R12E
AMC 396648	RSR-6	13553	334			SEC26-T17S-R12E
AMC 396649	RSR-8	13553	336			SEC26-T17S-R12E
AMC 396650	RSR-10	13553	338			SEC26-T17S-R12E
AMC 396651	RSR-12	13553	295			SEC26-T17S-R12E
AMC 396652	RSR-14	13553	340			SEC26-T17S-R12E

Date: 7/20/2012

RECEIVED
 BLM AZ STATE OFFICE
 PHOENIX, ARIZONA
 AUG 1 2012
 2:33 PM

381c

EXHIBIT A

County: Pima

State: AZ

<u>BLM Serial #</u>	<u>Claim Name</u>	<u>Original Recording</u>		<u>Amended Recording</u>		<u>Location</u>
		<u>Recording #</u>	<u>Page #</u>	<u>Recording #</u>	<u>Page #</u>	
AMC 396653	RSR-16	13553	342			SEC26-T17S-R12E
AMC 396654	RSR-18	13553	344			SEC26-T17S-R12E
AMC 396655	RSR-20	13553	346			SEC26-T17S-R12E
AMC 396656	RSR-22	13553	348			SEC26-T17S-R12E
AMC 396657	RSR-23	13553	350			SEC34-T17S-R12E
AMC 396658	RSR-24	13553	352			SEC26-T17S-R12E
AMC 396659	RSR-25	13553	354			SEC34-T17S-R12E
AMC 396660	RSR-26	13553	356			SEC34-T17S-R12E
AMC 396661	RSR-27	13553	358			SEC26-T17S-R12E
AMC 396662	RSR-28	13553	360			SEC26-T17S-R12E
AMC 396663	RSR-29	13553	362			SEC26-T17S-R12E
AMC 396664	RSR-30	13553	364			SEC26-T17S-R12E
AMC 396665	RSR-31	13553	366			SEC26-T17S-R12E
AMC 396666	RSR-32	13553	368			SEC26-T17S-R12E
AMC 396667	RSR-33	13553	370			SEC26-T17S-R12E
AMC 396668	RSR-34	13553	372			SEC26-T17S-R12E
AMC 396669	RSR-35	13553	374			SEC26-T17S-R12E
AMC 396670	RSR-36	13553	376			SEC26-T17S-R12E
AMC 396671	RSR-37	13553	378			SEC26-T17S-R12E
AMC 396672	RSR-38	13553	380			SEC26-T17S-R12E
AMC 396673	RSR-39	13553	382			SEC26-T17S-R12E
AMC 396674	RSR-40	13553	384			SEC26-T17S-R12E
AMC 396675	RSR-41	13553	386			SEC26-T17S-R12E
AMC 396676	RSR-42	13553	388			SEC26-T17S-R12E
AMC 396677	RSR-43	13553	390			SEC26-T17S-R12E
AMC 396678	RSR-44	13553	392			SEC26-T17S-R12E
AMC 396679	RSR-45	13553	394			SEC26-T17S-R12E
AMC 397095	MSP-78	13605	939			SEC26-T17S-R12E
AMC 397096	MSP-79	13605	941			SEC26-T17S-R12E
AMC 397097	MSP-80	13605	943			SEC26-T17S-R12E
AMC 397098	MSP-81	13605	945			SEC26-T17S-R12E
AMC 397099	MSP-82	13605	947			SEC26-T17S-R12E
AMC 397100	MSP-83	13605	949			SEC26-T17S-R12E
AMC 397101	MSP-84	13605	951			SEC26-T17S-R12E
AMC 397102	MSP-85	13605	953			SEC25-T17S-R12E
AMC 397103	MSP-86	13605	955			SEC25-T17S-R12E
AMC 397104	MSP-87	13605	957			SEC25-T17S-R12E
AMC 397108	MSP-91	13605	965			SEC25-T17S-R12E

Date: 7/20/2012

RECEIVED
 BLM AZ STATE OFFICE
 2012 AUG - 6 P 3:30
 PHOENIX, ARIZONA

35/50

EXHIBIT A

County: Pima

State: AZ

BLM Serial #	Claim Name	Original Recording		Amended Recording		Location
		Recording #	Page #	Recording #	Page #	
AMC 397109	MSP-92	13605	967			SEC25-T17S-R12E
AMC 397110	MSP-93	13605	969			SEC25-T17S-R12E
AMC 397111	MSP-94	13605	971			SEC25-T17S-R12E
AMC 397112	MSP-95	13605	973			SEC30-T17S-R13E
AMC 397113	MSP-96	13605	975			SEC30-T17S-R13E
AMC 397114	MSP-97	13605	977			SEC30-T17S-R13E
AMC 397115	MSP-98	13605	979			SEC30-T17S-R13E
AMC 397116	MSP-99	13605	981			SEC01-T18S-R12E
AMC 397117	MSP-100	13605	983			SEC01-T18S-R12E
AMC 397118	MSP-101	13605	985			SEC20-T17S-R13E
AMC 397119	MSP-102	13605	987			SEC20-T17S-R13E
AMC 397120	MSP-103	13605	989			SEC20-T17S-R13E
AMC 397121	MSP-104	13605	991			SEC20-T17S-R13E
AMC 397122	MSP-105	13605	993			SEC20-T17S-R13E
AMC 397123	MSP-106	13605	995			SEC20-T17S-R13E
AMC 397124	MSP-107	13605	997			SEC20-T17S-R13E
AMC 397125	MSP-108	13605	999			SEC20-T17S-R13E
AMC 397126	MSP-109	13605	1001			SEC20-T17S-R13E
AMC 397127	MSP-110	13605	1003			SEC20-T17S-R13E
AMC 397128	MSP-111	13605	1005			SEC20-T17S-R13E
AMC 397129	MSP-112	13605	1007			SEC20-T17S-R13E
AMC 397130	MSP-113	13605	1009			SEC20-T17S-R13E
AMC 397131	MSP-114	13605	1011			SEC20-T17S-R13E
AMC 397132	MSP-115	13605	1013			SEC20-T17S-R13E
AMC 397133	MSP-116	13605	1015			SEC20-T17S-R13E
AMC 397134	MSP-117	13605	1017			SEC20-T17S-R13E
AMC 397135	MSP-118	13605	1019			SEC20-T17S-R13E
AMC 397136	MSP-119	13605	1021			SEC20-T17S-R13E
AMC 397137	MSP-120	13605	1023			SEC20-T17S-R13E
AMC 397138	MSP-121	13605	1025			SEC20-T17S-R13E
AMC 397139	MSP-122	13605	1027			SEC20-T17S-R13E
AMC 397140	MSP-123	13605	1029			SEC20-T17S-R13E
AMC 397141	MSP-124	13605	1031			SEC20-T17S-R13E
AMC 397142	MSP-125	13605	1033			SEC20-T17S-R13E
AMC 397143	MSP-126	13605	1035			SEC20-T17S-R13E
AMC 397144	MSP-127	13605	1037			SEC20-T17S-R13E
AMC 397145	MSP-128	13605	1039			SEC21-T17S-R13E
AMC 397146	MSP-129	13605	1041			SEC20-T17S-R13E

RECEIVED
 BLM AZ STATE OFFICE
 PHOENIX, ARIZONA
 7/20/12

Date: 7/20/2012

38/48

EXHIBIT A

County: Pima

State: AZ

BLM Serial #	Claim Name	Original Recording		Amended Recording		Location
		Recording #	Page #	Recording #	Page #	
AMC 397147	MSP-130	13605	1043			SEC21-T17S-R13E
AMC 397148	MSP-131	13605	1045			SEC20-T17S-R13E
AMC 397149	MSP-132	13605	1047			SEC21-T17S-R13E
AMC 397150	MSP-133	13605	1049			SEC21-T17S-R13E
AMC 397151	MSP-134	13605	1051			SEC21-T17S-R13E
AMC 397152	MSP-135	13605	1053			SEC21-T17S-R13E
AMC 397153	MSP-136	13605	1055			SEC21-T17S-R13E
AMC 397154	MSP-137	13605	1057			SEC21-T17S-R13E
AMC 397155	MSP-138	13605	1059			SEC21-T17S-R13E
AMC 399774	JHS-1	13763	3018			SEC30-T17S-R13E
AMC 399775	JHS-2	13763	3020			SEC30-T17S-R13E
AMC 399776	JHS-3	13763	3022			SEC30-T17S-R13E
AMC 399777	JHS-4	13763	3024			SEC30-T17S-R13E
AMC 399778	JHS-5	13763	3026			SEC30-T17S-R13E
AMC 399779	JHS-6	13763	3028			SEC30-T17S-R13E
AMC 399780	JHS-7	13763	3030			SEC30-T17S-R13E
AMC 399781	JHS-8	13763	3032			SEC30-T17S-R13E
AMC 399782	JHS-9	13763	3034			SEC30-T17S-R13E
AMC 399783	JHS-10	13763	3036			SEC30-T17S-R13E
AMC 399784	JHS-11	13763	3038			SEC30-T17S-R13E
AMC 399785	JHS-12	13763	3040			SEC30-T17S-R13E
AMC 399786	JHS-13	13763	3042			SEC25-T17S-R12E
AMC 399787	JHS-14	13763	3044			SEC01-T17S-R12E
AMC 399788	JHS-15	13763	3046			SEC01-T17S-R12E
AMC 399789	JHS-16	13763	3048			SEC01-T17S-R12E
AMC 399790	JHS-17	13763	3050			SEC12-T17S-R12E
AMC 399791	JHS-18	13763	3052			SEC12-T17S-R12E
AMC 399792	JHS-19	13763	3054			SEC12-T17S-R12E
AMC 399793	JHS-20	13763	3056			SEC27-T17S-R13E
AMC 399794	JHS-21	13763	3058			SEC27-T17S-R13E
AMC 399795	JHS-22	13763	3060			SEC27-T17S-R13E
AMC 399796	JHS-23	13763	3062			SEC34-T17S-R12E
AMC 399797	JHS-24	13763	3064			SEC34-T17S-R13E
AMC 399798	JHS-25	13763	3066			SEC34-T17S-R13E
AMC 399799	JHS-26	13763	3068			SEC34-T17S-R13E
AMC 399800	JHS-27	13763	3070			SEC25-T17S-R12E
AMC 401702	MSP 88	13871	1145			SEC25-T17S-R12E
AMC 401703	MSP 89	13871	1143			SEC25-T17S-R12E

Date: 7/20/2012

RECEIVED
 BLM AZ STATE OFFICE

2012 AUG 16 P 3:32
 PHOENIX AREA OFFICE

35/5e

EXHIBIT A

County: Pima

State: AZ

<u>BLM Serial #</u>	<u>Claim Name</u>
AMC 401704	MSP 90
AMC 416258	ARNI-21
AMC 416259	ARNI-22
AMC 416260	ARNI-23
AMC 416261	ARNI-24
AMC 416262	ARNI-26
AMC 416263	ARNI-29
No. Of Claims	626

SC

Original Recording		Amended Recording		<u>Location</u>
<u>Recording #</u>	<u>Page #</u>	<u>Recording #</u>	<u>Page #</u>	
	13871		1141	SEC25-T17S-R12E
20121710268				SEC07-T18S-R13E
20121710269				SEC07-T18S-R13E
20121710270				SEC07-T18S-R13E
20121710271				SEC07-T18S-R13E
20121710272				SEC01-T18S-R12E
20121710273				SEC04-T18S-R12E

RECEIVED
BLM AZ STATE OFFICE
2012 AUG -6 P 3:32
PHOENIX, ARIZONA

7/SC

United States Department of the Interior
Bureau of Land Management
 LANDS/RECREATION & PLANNING
 ONE N CENTRAL AVE
 PHOENIX, AZ 85004 -2203
 Phone: 602-417-9200

Receipt

No:

2623995

Transaction #: 2704388	
Date of Transaction: 08/06/2012	
CUSTOMER:	
FREEPORT MCMORAN COPPER GOLD ONE N CENTRAL #800 PHOENIX, AZ 85004 US	

LINE #	QTY	DESCRIPTION	REMARKS	UNIT PRICE	TOTAL
1	1.00	LOCATABLE MINERALS / MINING CLAIMS-NOT NEW-UNADJUD, ONE AUTH NO. ONLY / MINING CLAIM MONEY RECEIVED CASES: AMC14600/\$87640.00	MAINT (626) 2013	- n/a -	87640.00
TOTAL:					\$87,640.00

PAYMENT INFORMATION					
1	AMOUNT:	87640.00	POSTMARKED:	N/A	
	TYPE:	CHECK	RECEIVED:	08/06/2012	
	CHECK NO:	0000763014			
	NAME:	FREEPORT MCMORAN COPPER GOLD ONE N CENTRAL #800 PHOENIX AZ 85004 US			

REMARKS

This receipt was generated by the automated BLM Collections and Billing System and is a paper representation of a portion of the official electronic record contained therein.

Exhibit A

County: Pima

State: AZ

BLM Serial #	Claim Name	Original Recording		Amended Recording		Location
		Recording #	Page #	Recording #	Page #	
AMC 014600	ANTICIPATION #11	818	547	1306	302	SEC09-T18S-R12E
AMC 014601	ANTICIPATION NO. 13	836	415			SEC15-T18S-R12E
AMC 014602	ANTICIPATION NO. 14	836	416			SEC15-T18S-R12E
AMC 014603	ANTICIPATION # 18	836	420	1306	303	SEC10-T18S-R12E
AMC 014604	ANTICIPATION #19	836	421	1306	304	SEC10-T18S-R12E
AMC 014606	ANTICIPATION #22	915	300			SEC15-T18S-R12E
AMC 014607	ANTICIPATION #23	915	301			SEC15-T18S-R12E
AMC 014609	ANTICIPATION #25	923	598			SEC15-T18S-R12E
AMC 014610	BLACK JACK #1	77	289	2270	231	SEC07-T18S-R12E
AMC 014611	BLACK JACK #2	77	288	2280	467	SEC07-T18S-R12E
AMC 014612	BLACK JACK #3	77	287	2280	468	SEC07-T18S-R12E
AMC 014613	BLACK JACK #4	77	286	2280	469	SEC07-T18S-R12E
AMC 014614	BLACK JACK EXT. NO. 1	380	37	2280	489	SEC07-T18S-R12E
AMC 014615	BLACK JACK EXT. NO. 2	380	38	2280	490	SEC06-T18S-R12E
AMC 014616	BLUE BELL 1	808	587	2838	180	SEC10-T18S-R12E
AMC 014617	BLUE BELL 2	808	588	2838	181	SEC03-T18S-R12E
AMC 014618	BLUE BELL 3	808	589	2838	182	SEC03-T18S-R12E
AMC 014619	BLUE BELL 4	808	590	2838	183	SEC04-T18S-R12E
AMC 014620	BLUE BELL 5	808	591	2838	184	SEC04-T18S-R12E
AMC 014621	BLUE BELL 6	808	592	2838	185	SEC04-T18S-R12E
AMC 014622	BLUE BELL 7	808	593	2838	186	SEC04-T18S-R12E
AMC 014623	BLUE BELL 8	808	594	2838	187	SEC04-T18S-R12E
AMC 014624	BLUE BELL 9	808	595	2838	188	SEC04-T18S-R12E
AMC 014625	BLUE BELL 10	808	596	2838	189	SEC03-T18S-R12E
AMC 014626	BLUE BELL 11	808	597	2838	190	SEC03-T18S-R12E
AMC 014627	BLUE BELL 12	808	598	2838	191	SEC03-T18S-R12E
AMC 014628	BLUE BELL 13	808	599	2838	192	SEC04-T18S-R12E
AMC 014629	BLUE BELL #14	808	600	2838	193	SEC04-T18S-R12E
AMC 014630	BLUE BELL 15	809	1	2838	194	SEC04-T18S-R12E
AMC 014631	BLUE BELL 16	809	2	2838	195	SEC04-T18S-R12E
AMC 014632	BLUE BELL 17	809	3	2838	196	SEC04-T18S-R12E
AMC 014633	BLUE BELL 18	809	4	2838	197	SEC04-T18S-R12E
AMC 014634	BLUE BELL 19	809	5	2838	198	SEC04-T18S-R12E
AMC 014635	BLUE BELL 20	809	6	2838	199	SEC04-T18S-R12E
AMC 014636	BLUE BELL 21	809	7	2838	200	SEC04-T18S-R12E
AMC 014637	BLUE BELL 22	809	8	2838	201	SEC03-T18S-R12E
AMC 014638	BOUNDARY #7					SEC22-T18S-R12E

Date: 5/25/2011

Page 1

1340 322
COBENIX ARIZONA

2011 JUN 21 10:37

RECEIVED
PIMA STATE OFFICE

Exhibit A

County: Pima

State: AZ

BLM Serial #	Claim Name	Original Recording		Amended Recording		Location
		Recording #	Page #	Recording #	Page #	
AMC 014639	BOUNDARY #8	1340	323			SEC22-T18S-R12E
AMC 014640	BOUNDARY #9	1340	324			SEC22-T18S-R12E
AMC 014641	BOUNDARY #10	1340	325			SEC22-T18S-R12E
AMC 014642	BOUNDARY #11	1340	326			SEC22-T18S-R12E
AMC 014643	BOUNDARY #12	1340	327			SEC22-T18S-R12E
AMC 014644	BOUNDARY #13	1340	328			SEC22-T18S-R12E
AMC 014645	BOUNDARY #14	1340	329			SEC22-T18S-R12E
AMC 014646	BOUNDARY #15	1340	330			SEC22-T18S-R12E
AMC 014647	BOUNDARY #16	1340	331			SEC22-T18S-R12E
AMC 014648	BOUNDARY #17	1340	332			SEC22-T18S-R12E
AMC 014649	BOUNDARY #18	1340	333			SEC22-T18S-R12E
AMC 014650	BOUNDARY #19	1340	334			SEC22-T18S-R12E
AMC 014651	BOUNDARY #20	1340	335			SEC22-T18S-R12E
AMC 014652	BOUNDARY #21	1340	336			SEC22-T18S-R12E
AMC 014653	BOUNDARY #22	1340	337			SEC22-T18S-R12E
AMC 014654	BOUNDARY #23 FRACTION	1340	338			SEC22-T18S-R12E
AMC 014655	BOUNDARY #24 FRACTION	1340	339			SEC22-T18S-R12E
AMC 014657	COPPER EMPIRE #2	638	148	1306	307	SEC09-T18S-R12E
AMC 014658	COPPER EMPIRE #3	817	51	1306	308	SEC09-T18S-R12E
AMC 014659	COPPER EMPIRE #4	817	52	1306	309	SEC09-T18S-R12E
AMC 014660	COPPER EMPIRE #5	817	53	1306	310	SEC09-T18S-R12E
AMC 014661	COPPER EMPIRE #6	817	54	1306	311	SEC09-T18S-R12E
AMC 014662	COPPER EMPIRE #7	817	55	2838	178	SEC09-T18S-R12E
AMC 014663	COPPER EMPIRE #8	817	56	1306	313	SEC09-T18S-R12E
AMC 014664	COPPER EMPIRE #9	817	57	2838	179	SEC04-T18S-R12E
AMC 014665	COPPER EMPIRE #10	817	58	1306	315	SEC10-T18S-R12E
AMC 014666	COPPER GIANT #1	638	139	2731	371	SEC05-T18S-R12E
AMC 014667	COPPER GIANT #2	638	140	2731	372	SEC04-T18S-R12E
AMC 014668	COPPER GIANT #3	638	141	2731	373	SEC05-T18S-R12E
AMC 014669	COPPER GIANT #4	638	142	2731	374	SEC05-T18S-R12E
AMC 014670	COPPER GIANT #5	638	143	2731	375	SEC05-T18S-R12E
AMC 014671	COPPER GIANT #6	638	144	2731	376	SEC05-T18S-R12E
AMC 014672	COPPER GIANT #7	638	145	2731	377	SEC05-T18S-R12E
AMC 014673	COPPER GIANT #8	638	146	2731	378	SEC05-T18S-R12E
AMC 014674	COPPER JOHN EXTENSION #19	580	199	1038	524	SEC20-T18S-R12E
AMC 014675	COPPER JOHN EXTENSION #21	580	201	1038	526	SEC16-T18S-R12E

Date: 5/25/2011

Page 2

2011 JUN 21 A 10:37

RECEIVED
BLM STATE OFFICE

PHOENIX, ARIZONA

Exhibit A

County: Pima

State: AZ

BLM Serial #	Claim Name	Original Recording		Amended Recording		Location
		Recording #	Page #	Recording #	Page #	
AMC 014676	COPPER JOHN EXTENSION #23	580	203	1038	527	SEC20-T18S-R12E
AMC 014677	COPPER JOHN EXTENSION #24	580	204	1063	584	SEC21-T18S-R12E
AMC 014678	COPPER JOHN EXTENSION #25	580	205	1038	528	SEC21-T18S-R12E
AMC 014679	COPPER JOHN EXTENSION #26	580	206	1049	250	SEC17-T18S-R12E
AMC 014680	COPPER JOHN EXTENSION #27	580	207	1063	585	SEC20-T18S-R12E
AMC 014681	COPPER JOHN EXTENSION #28	580	208	1063	586	SEC20-T18S-R12E
AMC 014682	COPPER JOHN EXTENSION #29	580	209	1063	587	SEC20-T18S-R12E
AMC 014683	COPPER JOHN EXTENSION #30	580	210	1063	588	SEC20-T18S-R12E
AMC 014684	COPPER JOHN EXTENSION #31	580	211	1079	541	SEC20-T18S-R12E
AMC 014685	COPPER JOHN EXTENSION #35	580	215	1049	251	SEC17-T18S-R12E
AMC 014686	COPPER JOHN EXTENSION #42	784	59	2740	104	SEC09-T18S-R12E
AMC 014687	COPPER JOHN EXTENSION #43	784	60	2740	105	SEC09-T18S-R12E
AMC 014688	DEC NO. 1	2241	152			SEC07-T18S-R12E
AMC 014689	DEC NO. 2	2241	153			SEC07-T18S-R12E
AMC 014690	ESCONDIDO #1	76	623	1742	78	SEC18-T18S-R12E
AMC 014691	FRIJOLE	76	547	2965	149	SEC17-T18S-R12E
AMC 014692	HOPE #1	1469	28			SEC07-T18S-R12E
AMC 014693	HOPE #2	1469	27			SEC18-T18S-R12E
AMC 014694	JULY NO 1	2331	293			SEC18-T18S-R12E
AMC 014695	JULY NO 2	2331	292			SEC18-T18S-R12E
AMC 014697	LUCKY BOY #1	76	547	1742	76	SEC18-T18S-R12E
AMC 014698	MAY 1	1756	197	2838	177	SEC09-T18S-R12E
AMC 014699	MAY BIRD #2	890	286	2485	333	SEC12-T18S-R11E
AMC 014700	MAY BIRD #3	890	287	2485	334	SEC12-T18S-R11E
AMC 014701	MAY BIRD #4	890	288	2485	335	SEC12-T18S-R11E
AMC 014702	MAY BIRD #5	890	289	2485	336	SEC12-T18S-R11E
AMC 014703	MAY BIRD #6	890	290	2485	337	SEC12-T18S-R11E
AMC 014704	MAY BIRD #7	890	291	2485	338	SEC12-T18S-R11E
AMC 014705	MAY BIRD #9	977	133	2485	339	SEC12-T18S-R11E
AMC 014706	MAY BIRD #10	977	134	2485	340	SEC12-T18S-R11E
AMC 014707	MAY BIRD #11	977	135	2485	341	SEC11-T18S-R11E
AMC 014708	MAY BIRD #16	977	140	2485	342	SEC12-T18S-R11E

Date: 5/25/2011

Page 3

RECEIVED
 PIMA STATE OFFICE
 JUN 21 10:37 AM '11
 ARIZONA

Exhibit A

County: Pima

State: AZ

BLM Serial #	Claim Name	Original Recording		Amended Recording		Location
		Recording #	Page #	Recording #	Page #	
AMC 014709	MAY BIRD #17	977	141	2485	343	SEC12-T18S-R11E
AMC 014710	MAY BIRD #18	977	142	2485	344	SEC12-T18S-R11E
AMC 014711	MAY BIRD #19	977	143	2485	345	SEC12-T18S-R11E
AMC 014712	MAY BIRD #21	977	145	2485	346	SEC07-T18S-R12E
AMC 014713	MAY BIRD #36	1484	547	2485	347	SEC13-T18S-R11E
AMC 014714	MAY BIRD #37	1484	548	2485	348	SEC07-T18S-R12E
AMC 014715	MAY BIRD #38	1484	549	2485	349	SEC13-T18S-R11E
AMC 014716	MAY BIRD #39	1484	550	2485	350	SEC18-T18S-R12E
AMC 014717	MAY BIRD #40	1484	551	2485	351	SEC13-T18S-R11E
AMC 014718	MAY BIRD #41	1484	552	2485	352	SEC18-T18S-R12E
AMC 014719	MAY BIRD #42	1484	553	2485	353	SEC18-T18S-R12E
AMC 014720	MAY BIRD #43	1484	554	2485	354	SEC18-T18S-R12E
AMC 014721	MAY BIRD #44	1484	555	2485	355	SEC18-T18S-R12E
AMC 014722	MAY BIRD #51	1484	562	2485	356	SEC07-T18S-R12E
AMC 014723	MAY BIRD #52	1484	563	2485	357	SEC12-T18S-R11E
AMC 014724	MAY BIRD #58	1484	569	2485	358	SEC06-T18S-R12E
AMC 014725	MAY BIRD #59	1484	570	2485	359	SEC06-T18S-R12E
AMC 014726	MAY BIRD #60	1484	571	2485	360	SEC06-T18S-R12E
AMC 014727	MAY BIRD #62	1484	573	2485	361	SEC06-T18S-R12E
AMC 014728	MONZONITE NO. 1	1602	116			SEC04-T18S-R12E
AMC 014729	NEW YEARS EVE EXT. #12	638	131	2731	379	SEC09-T18S-R12E
AMC 014730	NEW YEARS EVE EXT. #13	638	132	2731	380	SEC09-T18S-R12E
AMC 014731	NEW YEARS EVE EXT. #14	641	66	2731	381	SEC09-T18S-R12E
AMC 014732	NEW YEARS EVE EXT. #15	638	133	2731	382	SEC09-T18S-R12E
AMC 014733	NEW YEARS EVE EXT. #16	638	138	2747	206	SEC08-T18S-R12E
AMC 014734	NEW YEARS EVE EXT. #17	638	129	2731	384	SEC08-T18S-R12E
AMC 014735	NEW YEARS EVE EXT. #18	638	135	2731	385	SEC08-T18S-R12E
AMC 014736	NEW YEARS EVE EXT. #19	638	130	2731	386	SEC09-T18S-R12E
AMC 014737	NEW YEARS EVE EXT. #20	638	134	2731	387	SEC08-T18S-R12E
AMC 014738	NEW YEARS EVE EXT. #21	638	137	2731	388	SEC04-T18S-R12E
AMC 014739	NEW YEARS EVE EXT. #22	638	136	2747	205	SEC08-T18S-R12E
AMC 014740	OAKIE #1	821	79	1079	538	SEC20-T18S-R11E

Date: 5/25/2011

Page 4

RECEIVED
PIMA STATE OFFICE
JUN 21 10:37
ARIZONA

Exhibit A

County: Pima

State: AZ

BLM Serial #	Claim Name	Original Recording		Amended Recording		Location
		Recording #	Page #	Recording #	Page #	
AMC 014741	OAKIE #6	821	84	1079	539	SEC20-T18S-R12E
AMC 014742	OAKIE #9	821	87	1079	540	SEC20-T18S-R12E
AMC 014743	OAKIE NO. 21	2302	199			SEC20-T18S-R12E
AMC 014744	OAKIE NO. 22	2302	200			SEC20-T18S-R12E
AMC 014745	OAKIE NO. 23	2302	201			SEC20-T18S-R12E
AMC 014746	OAKIE NO. 24	2302	202			SEC20-T18S-R12E
AMC 014747	OAKIE NO. 25	2302	203			SEC20-T18S-R12E
AMC 014748	OAKIE NO. 26	2302	204			SEC20-T18S-R12E
AMC 014749	OAKIE NO. 27	2302	205			SEC20-T18S-R12E
AMC 014750	OCTOBER NO. 2	2469	245			SEC12-T18S-R12E
AMC 014751	PANA BLANCA EXT. NO. 1	784	62	2379	301	SEC06-T18S-R12E
AMC 014752	PANA BLANCA EXT. NO. 2	784	63	2379	302	SEC07-T18S-R12E
AMC 014753	PANA BLANCA EXT. NO. 3	784	64	2379	303	SEC06-T18S-R12E
AMC 014754	PANA BLANCA EXT. NO. 4	784	65	2379	304	SEC06-T18S-R12E
AMC 014755	PANA BLANCA EXT. NO. 5	784	66	2556	374	SEC07-T18S-R12E
AMC 014756	PANA BLANCA EXTENTION #6	784	68	2379	306	SEC07-T18S-R12E
AMC 014757	PANA BLANCA EXTENTION #7	784	67	2556	375	SEC07-T18S-R12E
AMC 014758	PANA BLANCA EXT. NO. 8	784	69	2379	308	SEC12-T18S-R11E
AMC 014759	P. B. NO. 2	2314	299	2444	238	SEC07-T18S-R12E
AMC 014760	P. B. NO. 5	2330	287	2384	183	SEC06-T18S-R12E
AMC 014761	P. B. NO. 8	2380	290			SEC08-T18S-R12E
AMC 014762	PENA BLANCA #5	681	235	2379	294	SEC05-T18S-R12E
AMC 014763	PLADA #1	2731	365			SEC08-T18S-R12E
AMC 014764	PLADA #2	2731	366			SEC09-T18S-R12E
AMC 014765	PLADA #3	2731	367	2747	207	SEC08-T18S-R12E
AMC 014766	PLADA #4	2731	368			SEC09-T18S-R12E
AMC 014767	PLADA #5	2731	369			SEC09-T18S-R12E
AMC 014768	PLADA #6	2731	370	2769	82	SEC09-T18S-R12E
AMC 014769	QUARTZ HILL #3	1648	596	2485	362	SEC18-T18S-R12E
AMC 014770	RED HILL EXTENSION #1	512	411	1072	586	SEC20-T18S-R12E
AMC 014771	RED HILL EXTENSION #2	512	412	1003	382	SEC20-T18S-R12E
AMC 014772	RED HILL EXTENSION #3	512	413	1049	254	SEC20-T18S-R12E

Date: 5/25/2011

Page 5

RECEIVED

2011 JUN 21 10:37

RECEIVED
PIMA STATE OFFICE

Exhibit A

County: Pima

State: AZ

BLM Serial #	Claim Name	Original Recording		Amended Recording		Location
		Recording #	Page #	Recording #	Page #	
AMC 014773	RED HILL EXTENSION #6	646	241	1063	575	SEC17-T18S-R12E
AMC 014774	RED HILL EXTENSION #7	646	242	1072	587	SEC20-T18S-R12E
AMC 014775	RED HILL EXTENSION #10	646	244	1072	588	SEC20-T18S-R12E
AMC 014776	RED HILL EXTENSION #11	646	245	1063	572	SEC20-T18S-R12E
AMC 014777	RED HILL EXTENSION #12	646	246	1063	573	SEC20-T18S-R12E
AMC 014778	RED HILL EXTENSION #13	646	247	1049	256	SEC17-T18S-R12E
AMC 014779	RED HILL EXTENSION #17	821	78	1049	257	SEC17-T18S-R12E
AMC 014781	RESERVE NO. 7	822	486			SEC10-T18S-R12E
AMC 014782	RESERVE NO. 8	822	487			SEC10-T18S-R12E
AMC 014783	RESERVE NO. 9	822	488			SEC10-T18S-R12E
AMC 014784	RESERVE NO. 10	822	489			SEC10-T18S-R12E
AMC 014785	RESERVE NO. 11	822	490			SEC10-T18S-R12E
AMC 014786	RESERVE NO. 12	822	491			SEC10-T18S-R12E
AMC 014787	RESERVE NO. 13	822	492			SEC15-T18S-R12E
AMC 014788	RESERVE NO. 14	822	493			SEC10-T18S-R12E
AMC 014789	RESERVE #15	822	494	1154	188	SEC15-T18S-R12E
AMC 014790	RESERVE #16	923	581			SEC15-T18S-R12E
AMC 014791	RESERVE #17	923	592			SEC15-T18S-R12E
AMC 014792	RESERVE #18	923	593			SEC15-T18S-R12E
AMC 014793	RESERVE #19	923	594	1154	189	SEC15-T18S-R12E
AMC 014794	RESERVE #20	923	595			SEC15-T18S-R12E
AMC 014795	RESERVE #21	923	596			SEC15-T18S-R12E
AMC 014796	RESERVE #22	932	353			SEC15-T18S-R12E
AMC 014797	RESERVE #23	923	582			SEC15-T18S-R12E
AMC 014798	RESERVE #24	923	583			SEC15-T18S-R12E
AMC 014799	RESERVE #25	923	584			SEC15-T18S-R12E
AMC 014800	RESERVE #26	923	585			SEC15-T18S-R12E
AMC 014801	RESERVE #27	923	586			SEC15-T18S-R12E
AMC 014802	RESERVE #28	923	587			SEC15-T18S-R12E
AMC 014803	RESERVE #29	935	566			SEC15-T18S-R12E
AMC 014804	RESERVE #30	923	588			SEC15-T18S-R12E
AMC 014805	RESERVE #31	923	589			SEC15-T18S-R12E
AMC 014806	RESERVE #32	923	590			SEC15-T18S-R12E
AMC 014807	RESERVE #33	923	591			SEC15-T18S-R12E

Date: 5/25/2011

Page 6

RECEIVED
PIMA STATE OFFICE
2011 JUN 21 A 10:37
PHOENIX, ARIZONA

Exhibit A

County: Pima

State: AZ

BLM Serial #	Claim Name	Original Recording		Amended Recording		Location
		Recording #	Page #	Recording #	Page #	
AMC 014808	RESERVE #34	935	565			SEC15-T18S-R12E
AMC 014809	RESERVE NO. 36 FRACTION	2302	215			SEC15-T18S-R12E
AMC 014810	RESERVE NO. 37 FRACTION	2302	216			SEC15-T18S-R12E
AMC 014811	RESERVE NO. 38 FRACTION	2302	217			SEC15-T18S-R12E
AMC 014812	RESERVE NO. 39 FRACTION	2302	218			SEC15-T18S-R12E
AMC 014813	SEPT. NO 4	2331	291			SEC06-T18S-R12E
AMC 014814	SEPT. NO 5	2331	290			SEC12-T18S-R11E
AMC 014815	SEPT. NO 6	2331	289			SEC12-T18S-R11E
AMC 014816	TINAJA #3	836	404	1063	578	SEC15-T18S-R12E
AMC 014817	TINAJA #4	836	405	1063	579	SEC21-T18S-R12E
AMC 014818	TINAJA #5	836	406	1063	580	SEC21-T18S-R12E
AMC 014821	TINAJA #9	836	410	1063	581	SEC21-T18S-R12E
AMC 014822	TINAJA #10	836	411	1063	582	SEC21-T18S-R12E
AMC 014823	TINAJA #11	836	412	1072	589	SEC21-T18S-R12E
AMC 014824	TINAJA #12	836	413	1063	583	SEC21-T18S-R12E
AMC 014825	TINAJA NO. 14	883	17			SEC21-T18S-R12E
AMC 014826	TINAJA #16	915	298	1089	153	SEC15-T18S-R12E
AMC 014827	TINAJA NO. 19	2302	207			SEC21-T18S-R12E
AMC 014828	TINAJA NO. 20	2302	208			SEC21-T18S-R12E
AMC 014829	TINAJA NO. 21	2302	209			SEC21-T18S-R12E
AMC 014830	TINAJA NO. 22	2302	210			SEC21-T18S-R12E
AMC 014831	TINAJA NO. 23	2302	211			SEC21-T18S-R12E
AMC 014832	TINAJA NO. 24	2302	212			SEC22-T18S-R12E
AMC 014833	TINAJA NO. 25	2302	213			SEC21-T18S-R12E
AMC 014834	TINAJA NO. 26	2302	214			SEC22-T18S-R12E
AMC 014835	VIRGINIA #1	1734	53	1746	522	SEC17-T18S-R12E
AMC 014836	VIRGINIA #2	1734	54	1746	523	SEC17-T18S-R12E
AMC 014837	VIRGINIA #3	1734	55	1746	524	SEC17-T18S-R12E
AMC 014838	VIRGINIA #4	1734	56	1748	571	SEC17-T18S-R12E
AMC 19084	Rich 1	3934	532			SEC34-T17S-R13E
AMC 19086	Rich 3	3934	534			SEC34-T17S-R13E
AMC 19088	Rich 5	3934	536			SEC34-T17S-R13E
AMC 19090	Rich 7	3934	538			SEC34-T17S-R13E
AMC 19092	Rich 9	3934	540			SEC27-T17S-R13E
AMC 19094	Rich 11	3934	542			SEC27-T17S-R13E
AMC 19096	Rich 13	2233	16			SEC27-T17S-R13E

Date: 5/25/2011

Page 7

JUN 21 10:37 AM

RECEIVED
PIMA STATE OFFICE

Exhibit A

County: Pima

State: AZ

BLM Serial #	Claim Name	Original Recording		Amended Recording		Location
		Recording #	Page #	Recording #	Page #	
AMC 19098	Rich 15	2233	18			SEC27-T17S-R13E
AMC 19100	Rich 17	2233	20			SEC27-T17S-R13E
AMC 19102	Rich 19	3934	544			SEC27-T17S-R13E
AMC 19104	Rich 21	3934	546			SEC27-T17S-R13E
AMC 19106	Rich 23	3934	548			SEC27-T17S-R13E
AMC 19108	Rich 25	3934	550			SEC27-T17S-R13E
AMC 19110	Rich 27	3934	552			SEC34-T17S-R13E
AMC 19111	Rich 28	3934	553			SEC34-T17S-R13E
AMC 19112	Rich 29	3934	554			SEC34-T17S-R13E
AMC 19114	Rich 31	3934	556			SEC34-T17S-R13E
AMC 19115	Rich 32	3934	557			SEC34-T17S-R13E
AMC 19278	Eric 10	2220	175			SEC34-T17S-R13E
AMC 19280	Eric 12	2220	177			SEC34-T17S-R13E
AMC 19282	Eric 14	2220	179			SEC34-T17S-R13E
AMC 19284	Eric 16	2220	181			SEC34-T17S-R13E
AMC 19286	Eric 18	3934	527			SEC34-T17S-R13E
AMC 19292	Eric 24	2220	189			SEC34-T17S-R13E
AMC 19294	Eric 26	2220	191			SEC34-T17S-R13E
AMC 19296	Eric 28	2220	193			SEC34-T17S-R13E
AMC 19298	Eric 30	2220	195			SEC34-T17S-R13E
AMC 19300	Eric 32	2220	197			SEC27-T17S-R13E
AMC 19302	Eric 34	2220	199			SEC27-T17S-R13E
AMC 19304	Eric 36	2220	201			SEC27-T17S-R13E
AMC 19306	Eric 38	2220	203			SEC27-T17S-R13E
AMC 19308	Eric 40	2220	205			SEC27-T17S-R13E
AMC 19310	Eric 42	2220	207			SEC27-T17S-R13E
AMC 19314	Eric 46	2238	305			SEC27-T17S-R13E
AMC 19316	Eric 48	2238	303			SEC27-T17S-R13E
AMC 19318	Eric 50	2238	301			SEC27-T17S-R13E
AMC 267423	ANTICIPATION # 9	8011	2117			SEC10-T18S-R12E
AMC 267424	ANTICIPATION #10	8011	2120			SEC10-T18S-R12E
AMC 267425	ANTICIPATION #20	8011	2123			SEC10-T18S-R12E
AMC 267426	ANTICIPATION #24	8011	2125			SEC15-T18S-R12E
AMC 267427	TINAJA NO. 6	8011	2135			SEC22-T18S-R12E
AMC 267428	TINAJA NO. 7	8011	2133			SEC21-T18S-R12E
AMC 267429	COPPER EMPIRE #1	8011	2127			SEC09-T18S-R12E
AMC 267430	JULY NO. 5	8011	2129			SEC10-T18S-R12E
AMC 267431	RESERVE #3	8011	2131			SEC10-T18S-R12E

Date: 5/25/2011

Page 8

RECEIVED
 PIMA STATE OFFICE
 JUN 21 10:37 AM '11
 PHOENIX, ARIZONA

Exhibit A

County: Pima

State: AZ

BLM Serial #	Claim Name	Original Recording		Amended Recording		Location
		Recording #	Page #	Recording #	Page #	
AMC 343969	OXIDE 1	10401	205			SEC06-T18S-R12E
AMC 343970	OXIDE 2	10401	207			SEC06-T18S-R12E
AMC 343971	OXIDE 3	10401	209			SEC06-T18S-R12E
AMC 343972	OXIDE 4	10401	211			SEC06-T18S-R12E
AMC 343973	OXIDE 5	10401	213			SEC05-T18S-R12E
AMC 343974	OXIDE 6	10401	215			SEC05-T18S-R12E
AMC 343975	OXIDE 7	10401	217			SEC05-T18S-R12E
AMC 343976	OXIDE 8	10401	219			SEC05-T18S-R12E
AMC 343977	OXIDE 9	10401	221			SEC05-T18S-R12E
AMC 343978	OXIDE 10	10401	223			SEC05-T18S-R12E
AMC 343979	OXIDE 11	10401	225			SEC05-T18S-R12E
AMC 343980	OXIDE 12	10401	227			SEC05-T18S-R12E
AMC 343981	OXIDE 13	10401	229			SEC05-T18S-R12E
AMC 343982	OXIDE 14	10401	231			SEC05-T18S-R12E
AMC 343983	OXIDE 15	10401	233			SEC05-T18S-R12E
AMC 343984	OXIDE 16	10401	235			SEC05-T18S-R12E
AMC 343985	OXIDE 17	10401	237			SEC05-T18S-R12E
AMC 343986	OXIDE 18	10401	239			SEC05-T18S-R12E
AMC 343987	OXIDE 19	10401	241			SEC05-T18S-R12E
AMC 343988	OXIDE 20	10401	243			SEC05-T18S-R12E
AMC 343989	OXIDE 21	10401	245			SEC05-T18S-R12E
AMC 343990	OXIDE 22	10401	247			SEC05-T18S-R12E
AMC 343991	OXIDE 23	10401	249			SEC05-T18S-R12E
AMC 343992	OXIDE 24	10401	251			SEC05-T18S-R12E
AMC 343993	OXIDE 25	10401	253			SEC06-T18S-R12E
AMC 343994	OXIDE 26	10401	255			SEC06-T18S-R12E
AMC 343995	OXIDE 27	10401	257			SEC05-T18S-R12E
AMC 343996	OXIDE 28	10401	259			SEC05-T18S-R12E
AMC 343997	OXIDE 29	10401	261			SEC05-T18S-R12E
AMC 343998	OXIDE 30	10401	263			SEC05-T18S-R12E
AMC 343999	OXIDE 31	10401	265			SEC05-T18S-R12E
AMC 344000	OXIDE 32	10401	267			SEC05-T18S-R12E
AMC 344001	OXIDE 33	10401	269			SEC05-T18S-R12E
AMC 344002	OXIDE 34	10401	271			SEC05-T18S-R12E
AMC 344003	OXIDE 35	10401	273			SEC05-T18S-R12E
AMC 344004	OXIDE 36	10401	275			SEC05-T18S-R12E
AMC 354965	JAKE #1	11455	2469			SEC11-T18S-R12E
AMC 354966	JAKE #2	11455	2471			SEC11-T18S-R12E

Date: 5/25/2011

RECEIVED
 PIMA STATE OFFICE
 JUN 21 10:37 AM
 PHOENIX, ARIZONA

Exhibit A

County: Pima

State: AZ

BLM Serial #	Claim Name	Original Recording		Amended Recording		Location
		Recording #	Page #	Recording #	Page #	
✓ AMC 354967	JAKE #3	11455	2473			SEC11-T18S-R12E
AMC 354968	JAKE #4	11455	2475			SEC11-T18S-R12E
AMC 354969	JAKE #5	11455	2477	13425	16	SEC11-T18S-R12E
AMC 354970	JAKE #6	11455	2479	13425	18	SEC11-T18S-R12E
AMC 354971	JAKE #7	11455	2481	13425	20	SEC11-T18S-R12E
AMC 354972	JAKE #8	11455	2483			SEC11-T18S-R12E
AMC 354973	JAKE #9	11455	2485			SEC11-T18S-R12E
AMC 354974	JAKE #10	11455	2487			SEC11-T18S-R12E
AMC 354975	JAKE #11	11455	2489			SEC11-T18S-R12E
AMC 354976	JAKE #12	11455	2491			SEC11-T18S-R12E
AMC 354977	JAKE #13	11455	2493	13425	22	SEC11-T18S-R12E
AMC 354978	JAKE #14	11455	2495	13425	24	SEC11-T18S-R12E
AMC 354979	JAKE #15	11455	2497	13425	26	SEC11-T18S-R12E
AMC 354980	JAKE #16	11455	2499	13425	28	SEC12-T18S-R12E
AMC 354981	JAKE #17	11455	2501	13425	30	SEC12-T18S-R12E
AMC 354982	JAKE #18	11455	2503	13425	32	SEC12-T18S-R12E
AMC 354983	JAKE #19	11455	2505	13425	34	SEC12-T18S-R12E
AMC 354984	JAKE #20	11455	2507	13425	36	SEC12-T18S-R12E
AMC 354985	JAKE #21	11455	2509	13425	38	SEC12-T18S-R12E
AMC 354986	JAKE #22	11455	2511	13425	40	SEC12-T18S-R12E
AMC 354987	JAKE #23	11455	2513	13425	42	SEC12-T18S-R12E
AMC 354988	JAKE #24	11455	2515	13425	44	SEC12-T18S-R12E
AMC 354989	JAKE #25	11455	2517	13425	46	SEC12-T18S-R12E
✓ AMC 354990	JAKE #26	11455	2519	13425	48	SEC12-T18S-R12E
✓ AMC 354992	JAKE #28	11455	2523	13425	50	SEC12-T18S-R12E
AMC 354993	JAKE #29	11455	2525	13425	52	SEC12-T18S-R12E
AMC 354994	JAKE #30	11455	2527	13425	54	SEC12-T18S-R12E
AMC 354995	JAKE #31	11455	2529	13425	56	SEC12-T18S-R12E
AMC 354996	JAKE #32	11455	2531	13425	58	SEC12-T18S-R12E
AMC 354997	JAKE #33	11455	2533	13425	60	SEC12-T18S-R12E
AMC 354998	JAKE #34	11455	2535	13425	62	SEC12-T18S-R12E
AMC 354999	JAKE #35	11455	2537	13478	4	SEC12-T18S-R12E
✓ AMC 355000	JAKE #36	11455	2539	13478	2	SEC12-T18S-R12E
✓ AMC 389660	SIR #1	13245	553			SEC04-T18S-R12E
AMC 389661	SIR #2	13245	555			SEC04-T18S-R12E
AMC 389662	SIR #3	13245	557			SEC04-T18S-R12E
AMC 389663	SIR #4	13245	559			SEC04-T18S-R12E
AMC 389664	SIR #5	13245	561			SEC04-T18S-R12E

Date: 5/25/2011

Page 10

RECEIVED
BLM AZ STATE OFFICE
JUN 21 10:37 AM
PHOENIX, ARIZONA

Exhibit A

County: Pima

State: AZ

BLM Serial #	Claim Name	Original Recording		Amended Recording		Location
		Recording #	Page #	Recording #	Page #	
AMC 389665	SIR #6	13245	563			SEC04-T18S-R12E
AMC 389666	SIR #7	13245	565			SEC04-T18S-R12E
AMC 389667	SIR #8	13245	567			SEC04-T18S-R12E
AMC 389668	SIR #9	13245	569			SEC04-T18S-R13E
AMC 389669	SIR #10	13245	571			SEC04-T18S-R12E
AMC 389670	SIR #11	13245	573			SEC04-T18S-R12E
AMC 389671	SIR #12	13245	575			SEC04-T18S-R12E
AMC 389672	SIR #13	13245	577			SEC04-T18S-R12E
AMC 389673	SIR #14	13245	579			SEC04-T18S-R12E
AMC 389674	SIR #15	13245	581			SEC04-T18S-R12E
AMC 389675	SIR #16	13245	583			SEC04-T18S-R12E
AMC 389676	SIR #17	13245	585			SEC04-T18S-R12E
AMC 389677	SIR #18	13245	587			SEC04-T18S-R12E
AMC 389678	SIR #19	13245	589			SEC04-T18S-R12E
AMC 389679	SIR #20	13245	591			SEC04-T18S-R12E
AMC 389680	SIR #21	13245	593			SEC04-T18S-R12E
AMC 389681	SIR #22	13245	595			SEC04-T18S-R12E
AMC 389682	SIR #23	13245	597			SEC04-T18S-R12E
AMC 389683	SIR #24	13245	599			SEC04-T18S-R12E
AMC 389684	SIR #25	13245	601			SEC04-T18S-R12E
AMC 389685	SIR #26	13245	603			SEC04-T18S-R12E
AMC 389686	SIR #27	13245	605			SEC04-T18S-R12E
AMC 389687	SIR #28	13245	607			SEC04-T18S-R12E
AMC 389688	SIR #29	13245	609			SEC04-T18S-R12E
AMC 389694	SIR #35	13245	621			SEC01-T18S-R12E
AMC 389695	SIR #36	13245	623			SEC01-T18S-R12E
AMC 389696	SIR #37	13245	625			SEC04-T18S-R12E
AMC 389697	SIR #38	13245	627			SEC04-T18S-R12E
AMC 389698	SIR #39	13245	629			SEC04-T18S-R12E
AMC 389699	SIR #40	13245	631			SEC04-T18S-R12E
AMC 389700	SIR #41	13245	633			SEC04-T18S-R12E
AMC 389701	SIR #42	13245	635			SEC04-T18S-R12E
AMC 390053	BND #1	13258	219			SEC23-T18S-R12E
AMC 390054	BND #2	13258	221			SEC23-T18S-R12E
AMC 390055	BND #3	13258	223			SEC23-T18S-R12E
AMC 390056	BND #4	13258	225			SEC23-T18S-R12E
AMC 390057	BND #5	13258	227			SEC23-T18S-R12E
AMC 390058	BND #6	13258	229			SEC23-T18S-R12E

Date: 5/25/2011

Page 11

RECEIVED
PIMA STATE OFFICE
LE 10 21 JUN 11 02
PHOENIX ARIZONA

Exhibit A

County: Pima

State: AZ

BLM Serial #	Claim Name	Original Recording		Amended Recording		Location
		Recording #	Page #	Recording #	Page #	
AMC 390059	BND #7	13258	231			SEC23-T18S-R12E
AMC 392440	CGO-1	13312	161			SEC05-T18S-R12E
AMC 392441	CGO-2	13312	163			SEC04-T18S-R12E
AMC 392442	CGO-3	13312	165			SEC04-T18S-R12E
AMC 392443	CGO-4	13312	167			SEC04-T18S-R12E
AMC 394407	ANT-1	13373	29			SEC03-T18S-R12E
AMC 394408	ANT-2	13373	31			SEC03-T18S-R12E
AMC 394409	ANT-3	13373	33			SEC10-T18S-R12E
AMC 394410	ANT-4	13373	35			SEC10-T18S-R12E
AMC 394411	ANT-5	13373	37			SEC10-T18S-R12E
AMC 395461	VIRGINIA-5	13442	6			SEC20-T18S-R12E
AMC 395462	JAKE #27R	13442	8			SEC12-T18S-R12E
AMC 395849	SIR #44	13477	139			SEC02-T18S-R12E
AMC 395850	SIR #45	13477	141			SEC02-T18S-R12E
AMC 395851	SIR #46	13477	143			SEC02-T18S-R12E
AMC 395852	SIR #47	13477	145			SEC02-T18S-R12E
AMC 395853	SIR #48	13477	147			SEC02-T18S-R12E
AMC 395854	SIR #49	13477	149			SEC02-T18S-R12E
AMC 395855	SIR #50	13477	151			SEC01-T18S-R12E
AMC 395856	SIR #51	13477	153			SEC01-T18S-R12E
AMC 395857	SIR #52	13477	155			SEC01-T18S-R12E
AMC 395858	SIR #53	13477	157			SEC01-T18S-R12E
AMC 395859	SIR #54	13477	159			SEC12-T18S-R12E
AMC 395860	SIR #55	13477	161			SEC12-T18S-R12E
AMC 395861	SIR #56	13477	163			SEC12-T18S-R12E
AMC 395862	SIR #57	13477	165			SEC12-T18S-R12E
AMC 395863	SIR #58	13477	167			SEC01-T18S-R12E
AMC 396113	TATE-1	13496	484			SEC04-T18S-R12E
AMC 396114	TATE-2	13496	486			SEC04-T18S-R12E
AMC 396115	TATE-3	13496	488			SEC04-T18S-R12E
AMC 396116	TATE-4	13496	490			SEC04-T18S-R12E
AMC 396508	CONHILL-1R	13543	290			SEC18-T18S-R12E
AMC 396509	MSP-1	13543	292			SEC35-T17S-R12E
AMC 396510	MSP-2	13543	294			SEC35-T17S-R12E
AMC 396511	MSP-3	13543	296			SEC35-T17S-R12E
AMC 396512	MSP-4	13543	298			SEC35-T17S-R12E
AMC 396513	MSP-5	13543	300			SEC35-T17S-R12E
AMC 396514	MSP-6	13543	302			SEC35-T17S-R12E

Date: 5/25/2011

Page 12

PHOENIX, ARIZONA

2011 JUN 21 10:37

RECEIVED
PIMA STATE OFFICE

Exhibit A

County: Pima

State: AZ

BLM Serial #	Claim Name	Original Recording		Amended Recording		Location
		Recording #	Page #	Recording #	Page #	
✓ AMC 396515	MSP-7	13543	304			SEC35-T17S-R12E
AMC 396516	MSP-8	13543	306			SEC35-T17S-R12E
AMC 396517	MSP-9	13543	308			SEC35-T17S-R12E
AMC 396518	MSP-10	13543	310			SEC35-T17S-R12E
AMC 396519	MSP-11	13543	312			SEC35-T17S-R12E
AMC 396520	MSP-12	13543	314			SEC35-T17S-R12E
AMC 396521	MSP-13	13543	316			SEC35-T17S-R12E
AMC 396522	MSP-14	13543	318			SEC35-T17S-R12E
AMC 396523	MSP-15	13543	320			SEC35-T17S-R12E
AMC 396524	MSP-16	13543	322			SEC35-T17S-R12E
AMC 396525	MSP-17	13543	324			SEC35-T17S-R12E
AMC 396526	MSP-18	13543	326			SEC35-T17S-R12E
AMC 396527	MSP-19	13543	328			SEC35-T17S-R12E
AMC 396528	MSP-20	13543	330			SEC35-T17S-R12E
AMC 396529	MSP-21	13543	332			SEC35-T17S-R12E
AMC 396530	MSP-22	13543	334			SEC35-T17S-R12E
AMC 396531	MSP-23	13543	336			SEC26-T17S-R12E
AMC 396532	MSP-24	13543	338			SEC26-T17S-R12E
AMC 396533	MSP-25	13543	340			SEC26-T17S-R12E
AMC 396534	MSP-26	13543	342			SEC25-T17S-R12E
AMC 396535	MSP-27	13543	344			SEC25-T17S-R12E
AMC 396536	MSP-28	13543	346			SEC25-T17S-R12E
AMC 396537	MSP-29	13543	348			SEC25-T17S-R12E
AMC 396538	MSP-30	13543	350			SEC25-T17S-R12E
AMC 396539	MSP-31	13543	352			SEC25-T17S-R12E
AMC 396540	MSP-32	13543	354			SEC25-T17S-R12E
AMC 396541	MSP-33	13543	356			SEC25-T17S-R12E
AMC 396542	MSP-34	13543	358			SEC25-T17S-R12E
AMC 396543	MSP-35	13543	360			SEC25-T17S-R12E
AMC 396544	MSP-36	13543	362			SEC25-T17S-R12E
AMC 396545	MSP-37	13543	364			SEC25-T17S-R12E
AMC 396546	MSP-38	13543	366			SEC25-T17S-R12E
AMC 396547	MSP-39	13543	368			SEC25-T17S-R12E
AMC 396548	MSP-40	13543	370			SEC25-T17S-R12E
AMC 396549	MSP-41	13543	372			SEC25-T17S-R12E
AMC 396550	MSP-42	13543	374			SEC25-T17S-R12E
AMC 396551	MSP-43	13543	376			SEC25-T17S-R12E
AMC 396552	MSP-44	13543	378			SEC25-T17S-R12E

Date: 5/25/2011

Page 13

2011 JUN 21 A 10:38

RECEIVED
PIMA STATE OFFICE

PHOENIX, ARIZONA

Exhibit A

County: Pima

State: AZ

BLM Serial #	Claim Name	Original Recording		Amended Recording		Location
		Recording #	Page #	Recording #	Page #	
✓ AMC 396553	MSP-45	13543	380			SEC25-T17S-R12E
AMC 396554	MSP-46	13543	382			SEC25-T17S-R12E
AMC 396555	MSP-47	13543	384			SEC25-T17S-R12E
AMC 396556	MSP-48	13543	386			SEC25-T17S-R12E
AMC 396557	MSP-49	13543	388			SEC25-T17S-R12E
AMC 396558	MSP-50	13543	390			SEC24-T17S-R12E
AMC 396559	MSP-51	13543	392			SEC24-T17S-R12E
AMC 396560	MSP-52	13543	394			SEC24-T17S-R12E
AMC 396561	MSP-53	13543	396			SEC24-T17S-R12E
AMC 396562	MSP-54	13543	398			SEC24-T17S-R12E
AMC 396563	MSP-55	13543	400			SEC24-T17S-R12E
AMC 396564	MSP-56	13543	402			SEC24-T17S-R12E
AMC 396565	MSP-57	13543	404			SEC24-T17S-R12E
AMC 396566	MSP-58	13543	406			SEC24-T17S-R12E
✓ AMC 396567	MSP-59	13543	408			SEC24-T17S-R12E
✓ AMC 396630	MSP-60	13553	298			SEC24-T17S-R12E
AMC 396631	MSP-61	13553	300			SEC24-T17S-R12E
AMC 396632	MSP-62	13553	302			SEC24-T17S-R12E
AMC 396633	MSP-63	13553	304			SEC24-T17S-R12E
AMC 396634	MSP-64	13553	306			SEC24-T17S-R12E
AMC 396635	MSP-65	13553	308			SEC24-T17S-R12E
AMC 396636	MSP-66	13553	310			SEC24-T17S-R12E
AMC 396637	MSP-67	13553	312			SEC24-T17S-R12E
AMC 396638	MSP-68	13553	314			SEC24-T17S-R12E
AMC 396639	MSP-69	13553	316			SEC19-T17S-R13E
AMC 396640	MSP-70	13553	318			SEC19-T17S-R13E
AMC 396641	MSP-71	13553	320			SEC19-T17S-R13E
AMC 396642	MSP-72	13553	322			SEC19-T17S-R13E
AMC 396643	MSP-73	13553	324			SEC19-T17S-R13E
AMC 396644	MSP-74	13553	326			SEC19-T17S-R13E
AMC 396645	MSP-75	13553	328			SEC19-T17S-R13E
AMC 396646	MSP-76	13553	330			SEC35-T17S-R12E
AMC 396647	MSP-77	13553	332			SEC35-T17S-R12E
AMC 396648	RSR-6	13553	334			SEC26-T17S-R12E
AMC 396649	RSR-8	13553	336			SEC26-T17S-R12E
AMC 396650	RSR-10	13553	338			SEC26-T17S-R12E
AMC 396651	RSR-12	13553	295			SEC26-T17S-R12E
AMC 396652	RSR-14	13553	340			SEC26-T17S-R12E

Date: 5/25/2011

Page 14

RECEIVED
PIMA STATE OFFICE
2011 JUN 21 10:38
PHOENIX ARIZONA

Exhibit A

County: Pima

State: AZ

BLM Serial #	Claim Name	Original Recording		Amended Recording		Location
		Recording #	Page #	Recording #	Page #	
↓ AMC 396653	RSR-16	13553	342			SEC26-T17S-R12E
AMC 396654	RSR-18	13553	344			SEC26-T17S-R12E
AMC 396655	RSR-20	13553	346			SEC26-T17S-R12E
AMC 396656	RSR-22	13553	348			SEC26-T17S-R12E
AMC 396657	RSR-23	13553	350			SEC34-T17S-R12E
AMC 396658	RSR-24	13553	352			SEC26-T17S-R12E
AMC 396659	RSR-25	13553	354			SEC34-T17S-R12E
AMC 396660	RSR-26	13553	356			SEC34-T17S-R12E
AMC 396661	RSR-27	13553	358			SEC26-T17S-R12E
AMC 396662	RSR-28	13553	360			SEC26-T17S-R12E
AMC 396663	RSR-29	13553	362			SEC26-T17S-R12E
AMC 396664	RSR-30	13553	364			SEC26-T17S-R12E
AMC 396665	RSR-31	13553	366			SEC26-T17S-R12E
AMC 396666	RSR-32	13553	368			SEC26-T17S-R12E
AMC 396667	RSR-33	13553	370			SEC26-T17S-R12E
AMC 396668	RSR-34	13553	372			SEC26-T17S-R12E
AMC 396669	RSR-35	13553	374			SEC26-T17S-R12E
AMC 396670	RSR-36	13553	376			SEC26-T17S-R12E
AMC 396671	RSR-37	13553	378			SEC26-T17S-R12E
AMC 396672	RSR-38	13553	380			SEC26-T17S-R12E
AMC 396673	RSR-39	13553	382			SEC26-T17S-R12E
AMC 396674	RSR-40	13553	384			SEC26-T17S-R12E
AMC 396675	RSR-41	13553	386			SEC26-T17S-R12E
AMC 396676	RSR-42	13553	388			SEC26-T17S-R12E
AMC 396677	RSR-43	13553	390			SEC26-T17S-R12E
AMC 396678	RSR-44	13553	392			SEC26-T17S-R12E
AMC 396679	RSR-45	13553	394			SEC26-T17S-R12E
AMC 397095	MSP-78	13605	939			SEC26-T17S-R12E
AMC 397096	MSP-79	13605	941			SEC26-T17S-R12E
AMC 397097	MSP-80	13605	943			SEC26-T17S-R12E
AMC 397098	MSP-81	13605	945			SEC26-T17S-R12E
AMC 397099	MSP-82	13605	947			SEC26-T17S-R12E
AMC 397100	MSP-83	13605	949			SEC26-T17S-R12E
AMC 397101	MSP-84	13605	951			SEC26-T17S-R12E
AMC 397102	MSP-85	13605	953			SEC25-T17S-R12E
AMC 397103	MSP-86	13605	955			SEC25-T17S-R12E
AMC 397104	MSP-87	13605	957			SEC25-T17S-R12E
AMC 397108	MSP-91	13605	965			SEC25-T17S-R12E

Date: 5/25/2011

Page 15

2011 JUN 21 A 10:38

RECEIVED
PIMA STATE OFFICE

PHOENIX, ARIZONA

Exhibit A

County: Pima

State: AZ

BLM Serial #	Claim Name	Original Recording		Amended Recording		Location
		Recording #	Page #	Recording #	Page #	
AMC 397109	MSP-92	13605	967			SEC25-T17S-R12E
AMC 397110	MSP-93	13605	969			SEC25-T17S-R12E
AMC 397111	MSP-94	13605	971			SEC25-T17S-R12E
AMC 397112	MSP-95	13605	973			SEC30-T17S-R13E
AMC 397113	MSP-96	13605	975			SEC30-T17S-R13E
AMC 397114	MSP-97	13605	977			SEC30-T17S-R13E
AMC 397115	MSP-98	13605	979			SEC30-T17S-R13E
AMC 397116	MSP-99	13605	981			SEC01-T18S-R12E
AMC 397117	MSP-100	13605	983			SEC01-T18S-R12E
AMC 397118	MSP-101	13605	985			SEC20-T17S-R13E
AMC 397119	MSP-102	13605	987			SEC20-T17S-R13E
AMC 397120	MSP-103	13605	989			SEC20-T17S-R13E
AMC 397121	MSP-104	13605	991			SEC20-T17S-R13E
AMC 397122	MSP-105	13605	993			SEC20-T17S-R13E
AMC 397123	MSP-106	13605	995			SEC20-T17S-R13E
AMC 397124	MSP-107	13605	997			SEC20-T17S-R13E
AMC 397125	MSP-108	13605	999			SEC20-T17S-R13E
AMC 397126	MSP-109	13605	1001			SEC20-T17S-R13E
AMC 397127	MSP-110	13605	1003			SEC20-T17S-R13E
AMC 397128	MSP-111	13605	1005			SEC20-T17S-R13E
AMC 397129	MSP-112	13605	1007			SEC20-T17S-R13E
AMC 397130	MSP-113	13605	1009			SEC20-T17S-R13E
AMC 397131	MSP-114	13605	1011			SEC20-T17S-R13E
AMC 397132	MSP-115	13605	1013			SEC20-T17S-R13E
AMC 397133	MSP-116	13605	1015			SEC20-T17S-R13E
AMC 397134	MSP-117	13605	1017			SEC20-T17S-R13E
AMC 397135	MSP-118	13605	1019			SEC20-T17S-R13E
AMC 397136	MSP-119	13605	1021			SEC20-T17S-R13E
AMC 397137	MSP-120	13605	1023			SEC20-T17S-R13E
AMC 397138	MSP-121	13605	1025			SEC20-T17S-R13E
AMC 397139	MSP-122	13605	1027			SEC20-T17S-R13E
AMC 397140	MSP-123	13605	1029			SEC20-T17S-R13E
AMC 397141	MSP-124	13605	1031			SEC20-T17S-R13E
AMC 397142	MSP-125	13605	1033			SEC20-T17S-R13E
AMC 397143	MSP-126	13605	1035			SEC20-T17S-R13E
AMC 397144	MSP-127	13605	1037			SEC20-T17S-R13E
AMC 397145	MSP-128	13605	1039			SEC21-T17S-R13E
AMC 397146	MSP-129	13605	1041			SEC20-T17S-R13E

Date: 5/25/2011

Page 16

RECEIVED
 PIMA STATE OFFICE
 JUN 21 10:38 AM '11
 PHOENIX ARIZONA

Exhibit A

County: Pima

State: AZ

BLM Serial #	Claim Name	Original Recording		Amended Recording		Location
		Recording #	Page #	Recording #	Page #	
AMC 397147	MSP-130	13605	1043			SEC21-T17S-R13E
AMC 397148	MSP-131	13605	1045			SEC20-T17S-R13E
AMC 397149	MSP-132	13605	1047			SEC21-T17S-R13E
AMC 397150	MSP-133	13605	1049			SEC21-T17S-R13E
AMC 397151	MSP-134	13605	1051			SEC21-T17S-R13E
AMC 397152	MSP-135	13605	1053			SEC21-T17S-R13E
AMC 397153	MSP-136	13605	1055			SEC21-T17S-R13E
AMC 397154	MSP-137	13605	1057			SEC21-T17S-R13E
AMC 397155	MSP-138	13605	1059			SEC21-T17S-R13E
AMC 399774	JHS-1	13763	3018			SEC30-T17S-R13E
AMC 399775	JHS-2	13763	3020			SEC30-T17S-R13E
AMC 399776	JHS-3	13763	3022			SEC30-T17S-R13E
AMC 399777	JHS-4	13763	3024			SEC30-T17S-R13E
AMC 399778	JHS-5	13763	3026			SEC30-T17S-R13E
AMC 399779	JHS-6	13763	3028			SEC30-T17S-R13E
AMC 399780	JHS-7	13763	3030			SEC30-T17S-R13E
AMC 399781	JHS-8	13763	3032			SEC30-T17S-R13E
AMC 399782	JHS-9	13763	3034			SEC30-T17S-R13E
AMC 399783	JHS-10	13763	3036			SEC30-T17S-R13E
AMC 399784	JHS-11	13763	3038			SEC30-T17S-R13E
AMC 399785	JHS-12	13763	3040			SEC30-T17S-R13E
AMC 399786	JHS-13	13763	3042			SEC25-T17S-R12E
AMC 399787	JHS-14	13763	3044			SEC01-T18S-R12E
AMC 399788	JHS-15	13763	3046			SEC01-T18S-R12E
AMC 399789	JHS-16	13763	3048			SEC01-T18S-R12E
AMC 399790	JHS-17	13763	3050			SEC12-T18S-R12E
AMC 399791	JHS-18	13763	3052			SEC12-T18S-R12E
AMC 399792	JHS-19	13763	3054			SEC27-T17S-R13E
AMC 399793	JHS-20	13763	3056			SEC27-T17S-R13E
AMC 399794	JHS-21	13763	3058			SEC27-T17S-R13E
AMC 399795	JHS-22	13763	3060			SEC34-T17S-R12E
AMC 399796	JHS-23	13763	3062			SEC34-T17S-R13E
AMC 399797	JHS-24	13763	3064			SEC34-T17S-R13E
AMC 399798	JHS-25	13763	3066			SEC34-T17S-R13E
AMC 399799	JHS-26	13763	3068			SEC34-T17S-R13E
AMC 399800	JHS-27	13763	3070			SEC25-T17S-R12E
AMC 401702	MSP 88	13871	1145			SEC25-T17S-R12E
AMC 401703	MSP 89	13871	1143			SEC25-T17S-R12E

Date: 5/25/2011

Page 17

RECEIVED
PIMA STATE OFFICE
2011 JUN 21 A 10:38
PHOENIX, ARIZONA

Exhibit A

County: Pima

State: AZ

<u>BLM Serial #</u>	<u>Claim Name</u>	<u>Original Recording</u>		<u>Amended Recording</u>		<u>Location</u>
		<u>Recording #</u>	<u>Page #</u>	<u>Recording #</u>	<u>Page #</u>	
AMC 401704	MSP 90	13871	1141			SEC25-T17S-R12E
No. Of Claims	620					

RECEIVED
BLM AZ STATE OFFICE
2011 JUN 21 A 10:38
PHOENIX, ARIZONA

United States Department of the Interior
Bureau of Land Management
 LANDS/RECREATION & PLANNING
 ONE N CENTRAL AVE
 PHOENIX, AZ 85004 -2203
 Phone: 602-417-9200

Receipt

No: 2366584

Transaction #: 2441323		ENTERED INTO COMPUTER
Date of Transaction: 06/21/2011		
CUSTOMER: JUN 23 2011 RB		
FREEPORT MCMORAN CORP 333 N CENTRAL AVE PHOENIX, AZ 85004 US		

LINE #	QTY	DESCRIPTION	REMARKS	UNIT PRICE	TOTAL
1	1.00	LOCATABLE MINERALS / MINING CLAIMS-NOT NEW-UNADJUD, ONE AUTH NO. ONLY / MINING CLAIM MONEY RECEIVED CASES: AMC14600/\$86800.00	MAINT 2012/620	- n/a -	86800.00
TOTAL:					\$86,800.00

PAYMENT INFORMATION			
1	AMOUNT:	86800.00	POSTMARKED: N/A
	TYPE:	CHECK	RECEIVED: 06/21/2011
	CHECK NO:	720239	
	NAME:	FREEPORT MCMORAN CORP 333 N CENTRAL AVE PHOENIX AZ 85004 US	

REMARKS

This receipt was generated by the automated BLM Collections and Billing System and is a paper representation of a portion of the official electronic record contained therein.

Message:

620 ROWS RETRIEVED

CBS Export Results Report

Include Resolved Records

Record Status

Search Criteria

Error Records (E/M/I)

Enter export Date (mm/dd/yyyy) ALL

Responsible Area (Errors Only)

Accepted Records (A/W)

Serial Number match (optional)

User (U,X)

"On Hold" Records (H)

Receipt Nr (optional) 2366584

Programmer (P,X)

All Records (for s/n or receipt nr)

Export Nr (exclusive)

All (U,P,X)

Exported, No Results From CBS

LR2000 User (defaults to login) ALL

New (not yet exported)

Query

Reset

User Guide

	Resend?	Export Nr	A/D	Serial Nr	Multi	Code	S Amount	Remarks	Receipt Nr	LR2000 User	#Msg	Resolved?	OK	Stat1	Area	CBS Msg 1	Stat2	Area	Msg 2	CBS 392 ID	392 S Amt	Action Update Date	Resend	Resend Orig	Export Date
1	<input type="checkbox"/>	3074984	A	AMC14601	682		140.00	2012	2366584	PAULINEB	1	<input type="checkbox"/>		A		ACCPT				1640057	86800.00	6/23/2011 17:29			6/23/2011
2	<input type="checkbox"/>	3074985	A	AMC14602	682		140.00	2012	2366584	PAULINEB	1	<input type="checkbox"/>		A		ACCPT				1640057	86800.00	6/23/2011 17:29			6/23/2011
3	<input type="checkbox"/>	3074986	A	AMC14603	682		140.00	2012	2366584	PAULINEB	1	<input type="checkbox"/>		A		ACCPT				1640057	86800.00	6/23/2011 17:29			6/23/2011
4	<input type="checkbox"/>	3074987	A	AMC14604	682		140.00	2012	2366584	PAULINEB	1	<input type="checkbox"/>		A		ACCPT				1640057	86800.00	6/23/2011 17:29			6/23/2011
5	<input type="checkbox"/>	3074988	A	AMC14606	682		140.00	2012	2366584	PAULINEB	1	<input type="checkbox"/>		A		ACCPT				1640057	86800.00	6/23/2011 17:29			6/23/2011
6	<input type="checkbox"/>	3074989	A	AMC14607	682		140.00	2012	2366584	PAULINEB	1	<input type="checkbox"/>		A		ACCPT				1640057	86800.00	6/23/2011 17:29			6/23/2011
7	<input type="checkbox"/>	3074990	A	AMC14609	682		140.00	2012	2366584	PAULINEB	1	<input type="checkbox"/>		A		ACCPT				1640057	86800.00	6/23/2011 17:29			6/23/2011
8	<input type="checkbox"/>	3074991	A	AMC14610	682		140.00	2012	2366584	PAULINEB	1	<input type="checkbox"/>		A		ACCPT				1640057	86800.00	6/23/2011 17:29			6/23/2011
9	<input type="checkbox"/>	3074992	A	AMC14611	682		140.00	2012	2366584	PAULINEB	1	<input type="checkbox"/>		A		ACCPT				1640057	86800.00	6/23/2011 17:29			6/23/2011
10	<input type="checkbox"/>	3074993	A	AMC14612	682		140.00	2012	2366584	PAULINEB	1	<input type="checkbox"/>		A		ACCPT				1640057	86800.00	6/23/2011 17:29			6/23/2011
11	<input type="checkbox"/>	3074994	A	AMC14613	682		140.00	2012	2366584	PAULINEB	1	<input type="checkbox"/>		A		ACCPT				1640057	86800.00	6/23/2011 17:29			6/23/2011
12	<input type="checkbox"/>	3074995	A	AMC14614	682		140.00	2012	2366584	PAULINEB	1	<input type="checkbox"/>		A		ACCPT				1640057	86800.00	6/23/2011 17:29			6/23/2011
13	<input type="checkbox"/>	3074996	A	AMC14615	682		140.00	2012	2366584	PAULINEB	1	<input type="checkbox"/>		A		ACCPT				1640057	86800.00	6/23/2011 17:29			6/23/2011
14	<input type="checkbox"/>	3074997	A	AMC14616	682		140.00	2012	2366584	PAULINEB	1	<input type="checkbox"/>		A		ACCPT				1640057	86800.00	6/23/2011 17:29			6/23/2011
15	<input type="checkbox"/>	3074998	A	AMC14617	682		140.00	2012	2366584	PAULINEB	1	<input type="checkbox"/>		A		ACCPT				1640057	86800.00	6/23/2011 17:29			6/23/2011
16	<input type="checkbox"/>	3074999	A	AMC14618	682		140.00	2012	2366584	PAULINEB	1	<input type="checkbox"/>		A		ACCPT				1640057	86800.00	6/23/2011 17:29			6/23/2011
17	<input type="checkbox"/>	3075000	A	AMC14619	682		140.00	2012	2366584	PAULINEB	1	<input type="checkbox"/>		A		ACCPT				1640057	86800.00	6/23/2011 17:29			6/23/2011
18	<input type="checkbox"/>	3075001	A	AMC14620	682		140.00	2012	2366584	PAULINEB	1	<input type="checkbox"/>		A		ACCPT				1640057	86800.00	6/23/2011 17:29			6/23/2011
19	<input type="checkbox"/>	3075002	A	AMC14621	682		140.00	2012	2366584	PAULINEB	1	<input type="checkbox"/>		A		ACCPT				1640057	86800.00	6/23/2011 17:29			6/23/2011
20	<input type="checkbox"/>	3075003	A	AMC14622	682		140.00	2012	2366584	PAULINEB	1	<input type="checkbox"/>		A		ACCPT				1640057	86800.00	6/23/2011 17:29			6/23/2011

Receipt 2186960

AMC 14598
AMC 19084
AMC 19271
AMC 267423
AMC 343969
AMC 354965
AMC 389660
AMC 390053
AMC 392440
AMC 394407
AMC 395460
AMC 395849
AMC 396113
AMC 396508
AMC 396630
AMC 397095
AMC 399774

Exhibit A

County: Pima

State: AZ

BLM Serial #	Claim Name	Original Recording		Amended Recording		Location
		Recording #	Page #	Recording #	Page #	
AMC 014600	ANTICIPATION #11	818	547	1306	302	SEC09-T18S-R12E
AMC 014601	ANTICIPATION NO. 13	836	415			SEC15-T18S-R12E
AMC 014602	ANTICIPATION NO. 14	836	416			SEC15-T18S-R12E
AMC 014603	ANTICIPATION # 18	836	420	1306	303	SEC10-T18S-R12E
AMC 014604	ANTICIPATION #19	836	421	1306	304	SEC10-T18S-R12E
AMC 014606	ANTICIPATION #22	915	300			SEC15-T18S-R12E
AMC 014607	ANTICIPATION #23	915	301			SEC15-T18S-R12E
AMC 014609	ANTICIPATION #25	923	598			SEC15-T18S-R12E
AMC 014610	BLACK JACK #1	77	289	2270	231	SEC07-T18S-R12E
AMC 014611	BLACK JACK #2	77	288	2280	467	SEC07-T18S-R12E
AMC 014612	BLACK JACK #3	77	287	2280	468	SEC07-T18S-R12E
AMC 014613	BLACK JACK #4	77	286	2280	469	SEC07-T18S-R12E
AMC 014614	BLACK JACK EXT. NO. 1	380	37	2280	489	SEC07-T18S-R12E
AMC 014615	BLACK JACK EXT. NO. 2	380	38	2280	490	SEC08-T18S-R12E
AMC 014616	BLUE BELL 1	808	587	2838	180	SEC10-T18S-R12E
AMC 014617	BLUE BELL 2	808	588	2838	181	SEC03-T18S-R12E
AMC 014618	BLUE BELL 3	808	589	2838	182	SEC03-T18S-R12E
AMC 014619	BLUE BELL 4	808	590	2838	183	SEC04-T18S-R12E
AMC 014620	BLUE BELL 5	808	591	2838	184	SEC04-T18S-R12E
AMC 014621	BLUE BELL 6	808	592	2838	185	SEC04-T18S-R12E
AMC 014622	BLUE BELL 7	808	593	2838	186	SEC04-T18S-R12E
AMC 014623	BLUE BELL 8	808	594	2838	187	SEC04-T18S-R12E
AMC 014624	BLUE BELL 9	808	595	2838	188	SEC04-T18S-R12E
AMC 014625	BLUE BELL 10	808	596	2838	189	SEC03-T18S-R12E
AMC 014626	BLUE BELL 11	808	597	2838	190	SEC03-T18S-R12E
AMC 014627	BLUE BELL 12	808	598	2838	191	SEC03-T18S-R12E
AMC 014628	BLUE BELL 13	808	599	2838	192	SEC04-T18S-R12E
AMC 014629	BLUE BELL #14	808	600	2838	193	SEC04-T18S-R12E
AMC 014630	BLUE BELL 15	809	1	2838	194	SEC04-T18S-R12E
AMC 014631	BLUE BELL 16	809	2	2838	195	SEC04-T18S-R12E
AMC 014632	BLUE BELL 17	809	3	2838	196	SEC04-T18S-R12E
AMC 014633	BLUE BELL 18	809	4	2838	197	SEC04-T18S-R12E
AMC 014634	BLUE BELL 19	809	5	2838	198	SEC04-T18S-R12E
AMC 014635	BLUE BELL 20	809	6	2838	199	SEC04-T18S-R12E
AMC 014636	BLUE BELL 21	809	7	2838	200	SEC04-T18S-R12E
AMC 014637	BLUE BELL 22	809	8	2838	201	SEC03-T18S-R12E
AMC 014638	BOUNDARY #7	1340	322			SEC22-T18S-R12E

Date: 7/26/2010

PHOENIX, ARIZONA

Page 1

2010 AUG -9 P 3: 12

RECEIVED
BLM AZ STATE OFFICE

Exhibit A

County: Pima

State: AZ

BLM Serial #	Claim Name	Original Recording		Amended Recording		Location
		Recording #	Page #	Recording #	Page #	
AMC 014639	BOUNDARY #8	1340	323			SEC22-T18S-R12E
AMC 014640	BOUNDARY #9	1340	324			SEC22-T18S-R12E
AMC 014641	BOUNDARY #10	1340	325			SEC22-T18S-R12E
AMC 014642	BOUNDARY #11	1340	326			SEC22-T18S-R12E
AMC 014643	BOUNDARY #12	1340	327			SEC22-T18S-R12E
AMC 014644	BOUNDARY #13	1340	328			SEC22-T18S-R12E
AMC 014645	BOUNDARY #14	1340	329			SEC22-T18S-R12E
AMC 014646	BOUNDARY #15	1340	330			SEC22-T18S-R12E
AMC 014647	BOUNDARY #16	1340	331			SEC22-T18S-R12E
AMC 014648	BOUNDARY #17	1340	332			SEC22-T18S-R12E
AMC 014649	BOUNDARY #18	1340	333			SEC22-T18S-R12E
AMC 014650	BOUNDARY #19	1340	334			SEC22-T18S-R12E
AMC 014651	BOUNDARY #20	1340	335			SEC22-T18S-R12E
AMC 014652	BOUNDARY #21	1340	336			SEC22-T18S-R12E
AMC 014653	BOUNDARY #22	1340	337			SEC22-T18S-R12E
AMC 014654	BOUNDARY #23 FRACTION	1340	338			SEC22-T18S-R12E
AMC 014655	BOUNDARY #24 FRACTION	1340	339			SEC22-T18S-R12E
AMC 014657	COPPER EMPIRE #2	638	148	1306	307	SEC09-T18S-R12E
AMC 014658	COPPER EMPIRE #3	817	51	1306	308	SEC09-T18S-R12E
AMC 014659	COPPER EMPIRE #4	817	52	1306	309	SEC09-T18S-R12E
AMC 014660	COPPER EMPIRE #5	817	53	1306	310	SEC09-T18S-R12E
AMC 014661	COPPER EMPIRE #6	817	54	1306	311	SEC09-T18S-R12E
AMC 014662	COPPER EMPIRE #7	817	55	2838	178	SEC09-T18S-R12E
AMC 014663	COPPER EMPIRE #8	817	56	1306	313	SEC09-T18S-R12E
AMC 014664	COPPER EMPIRE #9	817	57	2838	179	SEC04-T18S-R12E
AMC 014665	COPPER EMPIRE #10	817	58	1306	315	SEC10-T18S-R12E
AMC 014666	COPPER GIANT #1	638	139	2731	371	SEC05-T18S-R12E
AMC 014667	COPPER GIANT #2	638	140	2731	372	SEC04-T18S-R12E
AMC 014668	COPPER GIANT #3	638	141	2731	373	SEC05-T18S-R12E
AMC 014669	COPPER GIANT #4	638	142	2731	374	SEC05-T18S-R12E
AMC 014670	COPPER GIANT #5	638	143	2731	375	SEC05-T18S-R12E
AMC 014671	COPPER GIANT #6	638	144	2731	376	SEC05-T18S-R12E
AMC 014672	COPPER GIANT #7	638	145	2731	377	SEC05-T18S-R12E
AMC 014673	COPPER GIANT #8	638	146	2731	378	SEC05-T18S-R12E
AMC 014674	COPPER JOHN EXTENSION #19	580	199	1038	524	SEC20-T18S-R12E
AMC 014675	COPPER JOHN EXTENSION #21	580	201	1038	526	SEC16-T18S-R12E

Date: 7/26/2010

Page 2

RECEIVED
 BLM AZ STATE OFFICE
 2010 AUG -9 P 3: 12
 PHOENIX, ARIZONA

Exhibit A

County: Pima

State: AZ

BLM Serial #	Claim Name	Original Recording		Amended Recording		Location
		Recording #	Page #	Recording #	Page #	
AMC 014676	COPPER JOHN EXTENSION #23	580	203	1038	527	SEC20-T18S-R12E
AMC 014677	COPPER JOHN EXTENSION #24	580	204	1063	584	SEC21-T18S-R12E
AMC 014678	COPPER JOHN EXTENSION #25	580	205	1038	528	SEC21-T18S-R12E
AMC 014679	COPPER JOHN EXTENSION #26	580	206	1049	250	SEC17-T18S-R12E
AMC 014680	COPPER JOHN EXTENSION #27	580	207	1063	585	SEC20-T18S-R12E
AMC 014681	COPPER JOHN EXTENSION #28	580	208	1063	586	SEC20-T18S-R12E
AMC 014682	COPPER JOHN EXTENSION #29	580	209	1063	587	SEC20-T18S-R12E
AMC 014683	COPPER JOHN EXTENSION #30	580	210	1063	588	SEC20-T18S-R12E
AMC 014684	COPPER JOHN EXTENSION #31	580	211	1079	541	SEC20-T18S-R12E
AMC 014685	COPPER JOHN EXTENSION #35	580	215	1049	251	SEC17-T18S-R12E
AMC 014686	COPPER JOHN EXTENSION #42	784	59	2740	104	SEC09-T18S-R12E
AMC 014687	COPPER JOHN EXTENSION #43	784	60	2740	105	SEC09-T18S-R12E
AMC 014688	DEC NO. 1	2241	152			SEC07-T18S-R12E
AMC 014689	DEC NO. 2	2241	153			SEC07-T18S-R12E
AMC 014690	ESCONDIDO #1	76	623	1742	78	SEC18-T18S-R12E
AMC 014691	FRIJOLE	76	547	2965	149	SEC17-T18S-R12E
AMC 014692	HOPE #1	1469	28			SEC07-T18S-R12E
AMC 014693	HOPE #2	1469	27			SEC18-T18S-R12E
AMC 014694	JULY NO 1	2331	293			SEC18-T18S-R12E
AMC 014695	JULY NO 2	2331	292			SEC18-T18S-R12E
AMC 014697	LUCKY BOY #1	76	547	1742	76	SEC18-T18S-R12E
AMC 014698	MAY 1	1756	197	2838	177	SEC09-T18S-R12E
AMC 014699	MAY BIRD #2	890	286	2485	333	SEC12-T18S-R11E
AMC 014700	MAY BIRD #3	890	287	2485	334	SEC12-T18S-R11E
AMC 014701	MAY BIRD #4	890	288	2485	335	SEC12-T18S-R11E
AMC 014702	MAY BIRD #5	890	289	2485	336	SEC12-T18S-R11E
AMC 014703	MAY BIRD #6	890	290	2485	337	SEC12-T18S-R11E
AMC 014704	MAY BIRD #7	890	291	2485	338	SEC12-T18S-R11E
AMC 014705	MAY BIRD #9	977	133	2485	339	SEC12-T18S-R11E
AMC 014706	MAY BIRD #10	977	134	2485	340	SEC12-T18S-R11E
AMC 014707	MAY BIRD #11	977	135	2485	341	SEC11-T18S-R11E
AMC 014708	MAY BIRD #16	977	140	2485	342	SEC12-T18S-R11E

Date: 7/26/2010

Page 3

32

RECEIVED
 BLM AZ STATE OFFICE
 2010 AUG -9 P 3:12
 PHOENIX, ARIZONA

Exhibit A

County: Pima

State: AZ

BLM Serial #	Claim Name	Original Recording		Amended Recording		Location
		Recording #	Page #	Recording #	Page #	
AMC 014709	MAY BIRD #17	977	141	2485	343	SEC12-T18S-R11E
AMC 014710	MAY BIRD #18	977	142	2485	344	SEC12-T18S-R11E
AMC 014711	MAY BIRD #19	977	143	2485	345	SEC12-T18S-R11E
AMC 014712	MAY BIRD #21	977	145	2485	346	SEC07-T18S-R12E
AMC 014713	MAY BIRD #36	1484	547	2485	347	SEC13-T18S-R11E
AMC 014714	MAY BIRD #37	1484	548	2485	348	SEC07-T18S-R12E
AMC 014715	MAY BIRD #38	1484	549	2485	349	SEC13-T18S-R11E
AMC 014716	MAY BIRD #39	1484	550	2485	350	SEC18-T18S-R12E
AMC 014717	MAY BIRD #40	1484	551	2485	351	SEC13-T18S-R11E
AMC 014718	MAY BIRD #41	1484	552	2485	352	SEC18-T18S-R12E
AMC 014719	MAY BIRD #42	1484	553	2485	353	SEC18-T18S-R12E
AMC 014720	MAY BIRD #43	1484	554	2485	354	SEC18-T18S-R12E
AMC 014721	MAY BIRD #44	1484	555	2485	355	SEC18-T18S-R12E
AMC 014722	MAY BIRD #51	1484	562	2485	356	SEC07-T18S-R12E
AMC 014723	MAY BIRD #52	1484	563	2485	357	SEC12-T18S-R11E
AMC 014724	MAY BIRD #58	1484	569	2485	358	SEC06-T18S-R12E
AMC 014725	MAY BIRD #59	1484	570	2485	359	SEC06-T18S-R12E
AMC 014726	MAY BIRD #60	1484	571	2485	360	SEC06-T18S-R12E
AMC 014727	MAY BIRD #62	1484	573	2485	361	SEC06-T18S-R12E
AMC 014728	MONZONITE NO. I	1602	116			SEC04-T18S-R12E
AMC 014729	NEW YEARS EVE EXT. #12	638	131	2731	379	SEC09-T18S-R12E
AMC 014730	NEW YEARS EVE EXT. #13	638	132	2731	380	SEC09-T18S-R12E
AMC 014731	NEW YEARS EVE EXT. #14	641	66	2731	381	SEC09-T18S-R12E
AMC 014732	NEW YEARS EVE EXT. #15	638	133	2731	382	SEC09-T18S-R12E
AMC 014733	NEW YEARS EVE EXT. #16	638	138	2747	206	SEC08-T18S-R12E
AMC 014734	NEW YEARS EVE EXT. #17	638	129	2731	384	SEC08-T18S-R12E
AMC 014735	NEW YEARS EVE EXT. #18	638	135	2731	385	SEC08-T18S-R12E
AMC 014736	NEW YEARS EVE EXT. #19	638	130	2731	386	SEC09-T18S-R12E
AMC 014737	NEW YEARS EVE EXT. #20	638	134	2731	387	SEC08-T18S-R12E
AMC 014738	NEW YEARS EVE EXT. #21	638	137	2731	388	SEC04-T18S-R12E
AMC 014739	NEW YEARS EVE EXT. #22	638	136	2747	205	SEC08-T18S-R12E
AMC 014740	OAKIE #1	821	79	1079	538	SEC20-T18S-R11E

Date: 7/26/2010

Page 4

RECEIVED
 BLM AZ STATE OFFICE
 2010 AUG -9 P 3:12
 PHOENIX, ARIZONA

Exhibit A

County: Pima

State: AZ

BLM Serial #	Claim Name	Original Recording		Amended Recording		Location
		Recording #	Page #	Recording #	Page #	
AMC 014741	OAKIE #6	821	84	1079	539	SEC20-T18S-R12E
AMC 014742	OAKIE #9	821	87	1079	540	SEC20-T18S-R12E
AMC 014743	OAKIE NO. 21	2302	199			SEC20-T18S-R12E
AMC 014744	OAKIE NO. 22	2302	200			SEC20-T18S-R12E
AMC 014745	OAKIE NO. 23	2302	201			SEC20-T18S-R12E
AMC 014746	OAKIE NO. 24	2302	202			SEC20-T18S-R12E
AMC 014747	OAKIE NO. 25	2302	203			SEC20-T18S-R12E
AMC 014748	OAKIE NO. 26	2302	204			SEC20-T18S-R12E
AMC 014749	OAKIE NO. 27	2302	205			SEC20-T18S-R12E
AMC 014750	OCTOBER NO. 2	2469	245			SEC12-T18S-R12E
AMC 014751	PANA BLANCA EXT. NO. 1	784	62	2379	301	SEC06-T18S-R12E
AMC 014752	PANA BLANCA EXT. NO. 2	784	63	2379	302	SEC07-T18S-R12E
AMC 014753	PANA BLANCA EXT. NO. 3	784	64	2379	303	SEC06-T18S-R12E
AMC 014754	PANA BLANCA EXT. NO. 4	784	65	2379	304	SEC06-T18S-R12E
AMC 014755	PANA BLANCA EXT. NO. 5	784	66	2556	374	SEC07-T18S-R12E
AMC 014756	PANA BLANCA EXTENTION #6	784	68	2379	306	SEC07-T18S-R12E
AMC 014757	PANA BLANCA EXTENTION #7	784	67	2556	375	SEC07-T18S-R12E
AMC 014758	PANA BLANCA EXT. NO. 8	784	69	2379	308	SEC12-T18S-R11E
AMC 014759	P. B. NO. 2	2314	299	2444	238	SEC07-T18S-R12E
AMC 014760	P. B. NO. 5	2330	287	2384	183	SEC06-T18S-R12E
AMC 014761	P. B. NO. 8	2380	290			SEC08-T18S-R12E
AMC 014762	PENA BLANCA #5	681	235	2379	294	SEC05-T18S-R12E
AMC 014763	PLADA #1	2731	365			SEC08-T18S-R12E
AMC 014764	PLADA #2	2731	366			SEC09-T18S-R12E
AMC 014765	PLADA #3	2731	367	2747	207	SEC08-T18S-R12E
AMC 014766	PLADA #4	2731	368			SEC09-T18S-R12E
AMC 014767	PLADA #5	2731	369			SEC09-T18S-R12E
AMC 014768	PLADA #6	2731	370	2769	82	SEC09-T18S-R12E
AMC 014769	QUARTZ HILL #3	1648	596	2485	362	SEC18-T18S-R12E
AMC 014770	RED HILL EXTENSION #1	512	411	1072	586	SEC20-T18S-R12E
AMC 014771	RED HILL EXTENSION #2	512	412	1003	382	SEC20-T18S-R12E
AMC 014772	RED HILL EXTENSION #3	512	413	1049	254	SEC20-T18S-R12E

Date: 7/26/2010

Page 5

RECEIVED
BLM AZ STATE OFFICE
2010 AUG -9 P 3:12
PHOENIX, ARIZONA

Exhibit A

County: Pima

State: AZ

BLM Serial #	Claim Name	Original Recording		Amended Recording		Location
		Recording #	Page #	Recording #	Page #	
AMC 014773	RED HILL EXTENSION #6	646	241	1063	575	SEC17-T18S-R12E
AMC 014774	RED HILL EXTENSION #7	646	242	1072	587	SEC20-T18S-R12E
AMC 014775	RED HILL EXTENSION #10	646	244	1072	588	SEC20-T18S-R12E
AMC 014776	RED HILL EXTENSION #11	646	245	1063	572	SEC20-T18S-R12E
AMC 014777	RED HILL EXTENSION #12	646	246	1063	573	SEC20-T18S-R12E
AMC 014778	RED HILL EXTENSION #13	646	247	1049	256	SEC17-T18S-R12E
AMC 014779 X	RED HILL EXTENSION #17	821	78	1049	257	SEC17-T18S-R12E
AMC 014781 O	RESERVE NO. 7	822	486			SEC10-T18S-R12E
AMC 014782	RESERVE NO. 8	822	487			SEC10-T18S-R12E
AMC 014783	RESERVE NO. 9	822	488			SEC10-T18S-R12E
AMC 014784	RESERVE NO. 10	822	489			SEC10-T18S-R12E
AMC 014785	RESERVE NO. 11	822	490			SEC10-T18S-R12E
AMC 014786	RESERVE NO. 12	822	491			SEC10-T18S-R12E
AMC 014787	RESERVE NO. 13	822	492			SEC15-T18S-R12E
AMC 014788	RESERVE NO. 14	822	493			SEC10-T18S-R12E
AMC 014789	RESERVE #15	822	494	1154	188	SEC15-T18S-R12E
AMC 014790	RESERVE #16	923	581			SEC15-T18S-R12E
AMC 014791	RESERVE #17	923	592			SEC15-T18S-R12E
AMC 014792	RESERVE #18	923	593			SEC15-T18S-R12E
AMC 014793	RESERVE #19	923	594	1154	189	SEC15-T18S-R12E
AMC 014794	RESERVE #20	923	595			SEC15-T18S-R12E
AMC 014795	RESERVE #21	923	596			SEC15-T18S-R12E
AMC 014796	RESERVE #22	932	353			SEC15-T18S-R12E
AMC 014797	RESERVE #23	923	582			SEC15-T18S-R12E
AMC 014798	RESERVE #24	923	583			SEC15-T18S-R12E
AMC 014799	RESERVE #25	923	584			SEC15-T18S-R12E
AMC 014800	RESERVE #26	923	585			SEC15-T18S-R12E
AMC 014801	RESERVE #27	923	586			SEC15-T18S-R12E
AMC 014802	RESERVE #28	923	587			SEC15-T18S-R12E
AMC 014803	RESERVE #29	935	566			SEC15-T18S-R12E
AMC 014804	RESERVE #30	923	588			SEC15-T18S-R12E
AMC 014805	RESERVE #31	923	589			SEC15-T18S-R12E
AMC 014806	RESERVE #32	923	590			SEC15-T18S-R12E
AMC 014807	RESERVE #33	923	591			SEC15-T18S-R12E

Date: 7/26/2010

Page 6

RECEIVED
BLM AZ STATE OFFICE
2010 AUG -9 P 3:11
PHOENIX, ARIZONA

Exhibit A

County: Pima

State: AZ

BLM Serial #	Claim Name	Original Recording		Amended Recording		Location
		Recording #	Page #	Recording #	Page #	
AMC 014808	RESERVE #34	935	565			SEC15-T18S-R12E
AMC 014809	RESERVE NO. 36 FRACTION	2302	215			SEC15-T18S-R12E
AMC 014810	RESERVE NO. 37 FRACTION	2302	216			SEC15-T18S-R12E
AMC 014811	RESERVE NO. 38 FRACTION	2302	217			SEC15-T18S-R12E
AMC 014812	RESERVE NO. 39 FRACTION	2302	218			SEC15-T18S-R12E
AMC 014813	SEPT. NO 4	2331	291			SEC06-T18S-R12E
AMC 014814	SEPT. NO 5	2331	290			SEC12-T18S-R11E
AMC 014815	SEPT. NO 6	2331	289			SEC12-T18S-R11E
AMC 014816	TINAJA #3	836	404	1063	578	SEC15-T18S-R12E
AMC 014817	TINAJA #4	836	405	1063	579	SEC21-T18S-R12E
AMC 014818 y	TINAJA #5	836	406	1063	580	SEC21-T18S-R12E
AMC 014821 0	TINAJA #9	836	410	1063	581	SEC21-T18S-R12E
AMC 014822	TINAJA #10	836	411	1063	582	SEC21-T18S-R12E
AMC 014823	TINAJA #11	836	412	1072	589	SEC21-T18S-R12E
AMC 014824	TINAJA #12	836	413	1063	583	SEC21-T18S-R12E
AMC 014825	TINAJA NO. 14	883	17			SEC21-T18S-R12E
AMC 014826	TINAJA #16	915	298	1089	153	SEC15-T18S-R12E
AMC 014827	TINAJA NO. 19	2302	207			SEC21-T18S-R12E
AMC 014828	TINAJA NO. 20	2302	208			SEC21-T18S-R12E
AMC 014829	TINAJA NO. 21	2302	209			SEC21-T18S-R12E
AMC 014830	TINAJA NO. 22	2302	210			SEC21-T18S-R12E
AMC 014831	TINAJA NO. 23	2302	211			SEC21-T18S-R12E
AMC 014832	TINAJA NO. 24	2302	212			SEC22-T18S-R12E
AMC 014833	TINAJA NO. 25	2302	213			SEC21-T18S-R12E
AMC 014834	TINAJA NO. 26	2302	214			SEC22-T18S-R12E
AMC 014835	VIRGINIA #1	1734	53	1746	522	SEC17-T18S-R12E
AMC 014836	VIRGINIA #2	1734	54	1746	523	SEC17-T18S-R12E
AMC 014837	VIRGINIA #3	1734	55	1746	524	SEC17-T18S-R12E
AMC 014838 y	VIRGINIA #4	1734	56	1748	571	SEC17-T18S-R12E
AMC 19084 0	Rich 1	3934	532			SEC34-T17S-R13E
AMC 19086 0	Rich 3	3934	534			SEC34-T17S-R13E
AMC 19088 0	Rich 5	3934	536			SEC34-T17S-R13E
AMC 19090 0	Rich 7	3934	538			SEC34-T17S-R13E
AMC 19092 0	Rich 9	3934	540			SEC27-T17S-R13E
AMC 19094 0	Rich 11	3934	542			SEC27-T17S-R13E
AMC 19096 0	Rich 13	2233				SEC27-T17S-R13E

Date: 7/26/2010

Page 7

RECEIVED
 BLM AZ STATE OFFICE
 2010 AUG -9 P 3:11
 PHOENIX, ARIZONA

Exhibit A

County: Pima

State: AZ

BLM Serial #	Claim Name	Original Recording		Amended Recording		Location
		Recording #	Page #	Recording #	Page #	
AMC 19098	Rich 15	2233	18			SEC27-T17S-R13E
AMC 19100	Rich 17	2233	20			SEC27-T17S-R13E
AMC 19102	Rich 19	3934	544			SEC27-T17S-R13E
AMC 19104	Rich 21	3934	546			SEC27-T17S-R13E
AMC 19106	Rich 23	3934	548			SEC27-T17S-R13E
AMC 19108	Rich 25	3934	550			SEC27-T17S-R13E
AMC 19110	Rich 27	3934	552			SEC34-T17S-R13E
AMC 19111	Rich 28	3934	553			SEC34-T17S-R13E
AMC 19112	Rich 29	3934	554			SEC34-T17S-R13E
AMC 19114	Rich 31	3934	556			SEC34-T17S-R13E
AMC 19115	Rich 32	3934	557			SEC34-T17S-R13E
AMC 19278	Eric 10	2220	175			SEC34-T17S-R13E
AMC 19280	Eric 12	2220	177			SEC34-T17S-R13E
AMC 19282	Eric 14	2220	179			SEC34-T17S-R13E
AMC 19284	Eric 16	2220	181			SEC34-T17S-R13E
AMC 19286	Eric 18	3934	527			SEC34-T17S-R13E
AMC 19292	Eric 24	2220	189			SEC34-T17S-R13E
AMC 19294	Eric 26	2220	191			SEC34-T17S-R13E
AMC 19296	Eric 28	2220	193			SEC34-T17S-R13E
AMC 19298	Eric 30	2220	195			SEC34-T17S-R13E
AMC 19300	Eric 32	2220	197			SEC27-T17S-R13E
AMC 19302	Eric 34	2220	199			SEC27-T17S-R13E
AMC 19304	Eric 36	2220	201			SEC27-T17S-R13E
AMC 19306	Eric 38	2220	203			SEC27-T17S-R13E
AMC 19308	Eric 40	2220	205			SEC27-T17S-R13E
AMC 19310	Eric 42	2220	207			SEC27-T17S-R13E
AMC 19314	Eric 46	2238	305			SEC27-T17S-R13E
AMC 19316	Eric 48	2238	303			SEC27-T17S-R13E
AMC 19318	Eric 50	2238	301			SEC27-T17S-R13E
AMC 267423	ANTICIPATION # 9	8011	2117			SEC10-T18S-R12E
AMC 267424	ANTICIPATION #10	8011	2120			SEC10-T18S-R12E
AMC 267425	ANTICIPATION #20	8011	2123			SEC10-T18S-R12E
AMC 267426	ANTICIPATION #24	8011	2125			SEC15-T18S-R12E
AMC 267427	TINAJA NO. 6	8011	2135			SEC22-T18S-R12E
AMC 267428	TINAJA NO. 7	8011	2133			SEC21-T18S-R12E
AMC 267429	COPPER EMPIRE #1	8011	2127			SEC09-T18S-R12E
AMC 267430	JULY NO. 5	8011	2129			SEC10-T18S-R12E
AMC 267431	RESERVE #3	8011	2131			SEC10-T18S-R12E

Date: 7/26/2010

Page 8

RECEIVED
 BLM AZ STATE OFFICE
 2010 AUG -9 P 3:11
 PHOENIX, ARIZONA

Exhibit A

County: Pima

State: AZ

BLM Serial #	Claim Name	Original Recording		Amended Recording		Location
		Recording #	Page #	Recording #	Page #	
AMC 343969	OXIDE 1	10401	205			SEC06-T18S-R12E
AMC 343970	OXIDE 2	10401	207			SEC06-T18S-R12E
AMC 343971	OXIDE 3	10401	209			SEC06-T18S-R12E
AMC 343972	OXIDE 4	10401	211			SEC06-T18S-R12E
AMC 343973	OXIDE 5	10401	213			SEC05-T18S-R12E
AMC 343974	OXIDE 6	10401	215			SEC05-T18S-R12E
AMC 343975	OXIDE 7	10401	217			SEC05-T18S-R12E
AMC 343976	OXIDE 8	10401	219			SEC05-T18S-R12E
AMC 343977	OXIDE 9	10401	221			SEC05-T18S-R12E
AMC 343978	OXIDE 10	10401	223			SEC05-T18S-R12E
AMC 343979	OXIDE 11	10401	225			SEC05-T18S-R12E
AMC 343980	OXIDE 12	10401	227			SEC05-T18S-R12E
AMC 343981	OXIDE 13	10401	229			SEC05-T18S-R12E
AMC 343982	OXIDE 14	10401	231			SEC05-T18S-R12E
AMC 343983	OXIDE 15	10401	233			SEC05-T18S-R12E
AMC 343984	OXIDE 16	10401	235			SEC05-T18S-R12E
AMC 343985	OXIDE 17	10401	237			SEC05-T18S-R12E
AMC 343986	OXIDE 18	10401	239			SEC05-T18S-R12E
AMC 343987	OXIDE 19	10401	241			SEC05-T18S-R12E
AMC 343988	OXIDE 20	10401	243			SEC05-T18S-R12E
AMC 343989	OXIDE 21	10401	245			SEC05-T18S-R12E
AMC 343990	OXIDE 22	10401	247			SEC05-T18S-R12E
AMC 343991	OXIDE 23	10401	249			SEC05-T18S-R12E
AMC 343992	OXIDE 24	10401	251			SEC05-T18S-R12E
AMC 343993	OXIDE 25	10401	253			SEC06-T18S-R12E
AMC 343994	OXIDE 26	10401	255			SEC06-T18S-R12E
AMC 343995	OXIDE 27	10401	257			SEC05-T18S-R12E
AMC 343996	OXIDE 28	10401	259			SEC05-T18S-R12E
AMC 343997	OXIDE 29	10401	261			SEC05-T18S-R12E
AMC 343998	OXIDE 30	10401	263			SEC05-T18S-R12E
AMC 343999	OXIDE 31	10401	265			SEC05-T18S-R12E
AMC 344000	OXIDE 32	10401	267			SEC05-T18S-R12E
AMC 344001	OXIDE 33	10401	269			SEC05-T18S-R12E
AMC 344002	OXIDE 34	10401	271			SEC05-T18S-R12E
AMC 344003	OXIDE 35	10401	273			SEC05-T18S-R12E
AMC 344004	OXIDE 36	10401	275			SEC05-T18S-R12E
AMC 354965	JAKE #1	11455	2469			SEC11-T18S-R12E
AMC 354966	JAKE #2	11455	2471			SEC11-T18S-R12E

Date: 7/26/2010

Page 9

RECEIVED
 BLM AZ STATE OFFICE
 2010 AUG -9 P 3:11
 PHOENIX, ARIZONA

Exhibit A

County: Pima

State: AZ

BLM Serial #	Claim Name	Original Recording		Amended Recording		Location
		Recording #	Page #	Recording #	Page #	
AMC 354967	JAKE #3	11455	2473			SEC11-T18S-R12E
AMC 354968	JAKE #4	11455	2475			SEC11-T18S-R12E
AMC 354969	JAKE #5	11455	2477	13425	16	SEC11-T18S-R12E
AMC 354970	JAKE #6	11455	2479	13425	18	SEC11-T18S-R12E
AMC 354971	JAKE #7	11455	2481	13425	20	SEC11-T18S-R12E
AMC 354972	JAKE #8	11455	2483			SEC11-T18S-R12E
AMC 354973	JAKE #9	11455	2485			SEC11-T18S-R12E
AMC 354974	JAKE #10	11455	2487			SEC11-T18S-R12E
AMC 354975	JAKE #11	11455	2489			SEC11-T18S-R12E
AMC 354976	JAKE #12	11455	2491			SEC11-T18S-R12E
AMC 354977	JAKE #13	11455	2493	13425	22	SEC11-T18S-R12E
AMC 354978	JAKE #14	11455	2495	13425	24	SEC11-T18S-R12E
AMC 354979	JAKE #15	11455	2497	13425	26	SEC11-T18S-R12E
AMC 354980	JAKE #16	11455	2499	13425	28	SEC12-T18S-R12E
AMC 354981	JAKE #17	11455	2501	13425	30	SEC12-T18S-R12E
AMC 354982	JAKE #18	11455	2503	13425	32	SEC12-T18S-R12E
AMC 354983	JAKE #19	11455	2505	13425	34	SEC12-T18S-R12E
AMC 354984	JAKE #20	11455	2507	13425	36	SEC12-T18S-R12E
AMC 354985	JAKE #21	11455	2509	13425	38	SEC12-T18S-R12E
AMC 354986	JAKE #22	11455	2511	13425	40	SEC12-T18S-R12E
AMC 354987	JAKE #23	11455	2513	13425	42	SEC12-T18S-R12E
AMC 354988	JAKE #24	11455	2515	13425	44	SEC12-T18S-R12E
AMC 354989	JAKE #25	11455	2517	13425	46	SEC12-T18S-R12E
AMC 354990 X	JAKE #26	11455	2519	13425	48	SEC12-T18S-R12E
AMC 354992 O	JAKE #28	11455	2523	13425	50	SEC12-T18S-R12E
AMC 354993	JAKE #29	11455	2525	13425	52	SEC12-T18S-R12E
AMC 354994	JAKE #30	11455	2527	13425	54	SEC12-T18S-R12E
AMC 354995	JAKE #31	11455	2529	13425	56	SEC12-T18S-R12E
AMC 354996	JAKE #32	11455	2531	13425	58	SEC12-T18S-R12E
AMC 354997	JAKE #33	11455	2533	13425	60	SEC12-T18S-R12E
AMC 354998	JAKE #34	11455	2535	13425	62	SEC12-T18S-R12E
AMC 354999	JAKE #35	11455	2537	13478	4	SEC12-T18S-R12E
AMC 355000	JAKE #36	11455	2539	13478	2	SEC12-T18S-R12E
AMC 389660	SIR #1	13245	553			SEC04-T18S-R12E
AMC 389661	SIR #2	13245	555			SEC04-T18S-R12E
AMC 389662	SIR #3	13245	557			SEC04-T18S-R12E
AMC 389663	SIR #4	13245	559			SEC04-T18S-R12E
AMC 389664	SIR #5	13245	561			SEC04-T18S-R12E

Date: 7/26/2010

Page 10

RECEIVED
BLM AZ STATE OFFICE
2010 AUG - 9 P 3: 11
PHOENIX, ARIZONA

Exhibit A

County: Pima

State: AZ

BLM Serial #	Claim Name	Original Recording		Amended Recording		Location
		Recording #	Page #	Recording #	Page #	
AMC 389665	SIR #6	13245	563			SEC04-T18S-R12E
AMC 389666	SIR #7	13245	565			SEC04-T18S-R12E
AMC 389667	SIR #8	13245	567			SEC04-T18S-R12E
AMC 389668	SIR #9	13245	569			SEC04-T18S-R13E
AMC 389669	SIR #10	13245	571			SEC04-T18S-R12E
AMC 389670	SIR #11	13245	573			SEC04-T18S-R12E
AMC 389671	SIR #12	13245	575			SEC04-T18S-R12E
AMC 389672	SIR #13	13245	577			SEC04-T18S-R12E
AMC 389673	SIR #14	13245	579			SEC04-T18S-R12E
AMC 389674	SIR #15	13245	581			SEC04-T18S-R12E
AMC 389675	SIR #16	13245	583			SEC04-T18S-R12E
AMC 389676	SIR #17	13245	585			SEC04-T18S-R12E
AMC 389677	SIR #18	13245	587			SEC04-T18S-R12E
AMC 389678	SIR #19	13245	589			SEC04-T18S-R12E
AMC 389679	SIR #20	13245	591			SEC04-T18S-R12E
AMC 389680	SIR #21	13245	593			SEC04-T18S-R12E
AMC 389681	SIR #22	13245	595			SEC04-T18S-R12E
AMC 389682	SIR #23	13245	597			SEC04-T18S-R12E
AMC 389683	SIR #24	13245	599			SEC04-T18S-R12E
AMC 389684	SIR #25	13245	601			SEC04-T18S-R12E
AMC 389685	SIR #26	13245	603			SEC04-T18S-R12E
AMC 389686	SIR #27	13245	605			SEC04-T18S-R12E
AMC 389687	SIR #28	13245	607			SEC04-T18S-R12E
AMC 389688	SIR #29	13245	609			SEC04-T18S-R12E
AMC 389694	SIR #35	13245	621			SEC01-T18S-R12E
AMC 389695	SIR #36	13245	623			SEC01-T18S-R12E
AMC 389696	SIR #37	13245	625			SEC04-T18S-R12E
AMC 389697	SIR #38	13245	627			SEC04-T18S-R12E
AMC 389698	SIR #39	13245	629			SEC04-T18S-R12E
AMC 389699	SIR #40	13245	631			SEC04-T18S-R12E
AMC 389700	SIR #41	13245	633			SEC04-T18S-R12E
AMC 389701	SIR #42	13245	635			SEC04-T18S-R12E
AMC 390053	BND #1	13258	219			SEC23-T18S-R12E
AMC 390054	BND #2	13258	221			SEC23-T18S-R12E
AMC 390055	BND #3	13258	223			SEC23-T18S-R12E
AMC 390056	BND #4	13258	225			SEC23-T18S-R12E
AMC 390057	BND #5	13258	227			SEC23-T18S-R12E
AMC 390058	BND #6	13258	229			SEC23-T18S-R12E

Date: 7/26/2010

PHOENIX, ARIZONA

Page 11

2010 AUG - 9 P 3: 11

RECEIVED
BLMAZ STATE OFFICE

Exhibit A

County: Pima

State: AZ

BLM Serial #	Claim Name	Original Recording		Amended Recording		Location
		Recording #	Page #	Recording #	Page #	
AMC 390059 Y	BND #7	13258	231			SEC23-T18S-R12E
AMC 392440 O	CGO-1	13312	161			SEC05-T18S-R12E
AMC 392441 1	CGO-2	13312	163			SEC04-T18S-R12E
AMC 392442	CGO-3	13312	165			SEC04-T18S-R12E
AMC 392443	CGO-4	13312	167			SEC04-T18S-R12E
AMC 394407	ANT-1	13373	29			SEC03-T18S-R12E
AMC 394408	ANT-2	13373	31			SEC03-T18S-R12E
AMC 394409	ANT-3	13373	33			SEC10-T18S-R12E
AMC 394410 X	ANT-4	13373	35			SEC10-T18S-R12E
AMC 394411 X	ANT-5	13373	37			SEC10-T18S-R12E
AMC 395461	VIRGINIA-5	13442	6			SEC20-T18S-R12E
AMC 395462 O	JAKE #27R	13442	8			SEC12-T18S-R12E
AMC 395849	SIR #44	13477	139			SEC02-T18S-R12E
AMC 395850	SIR #45	13477	141			SEC02-T18S-R12E
AMC 395851	SIR #46	13477	143			SEC02-T18S-R12E
AMC 395852	SIR #47	13477	145			SEC02-T18S-R12E
AMC 395853	SIR #48	13477	147			SEC02-T18S-R12E
AMC 395854	SIR #49	13477	149			SEC02-T18S-R12E
AMC 395855	SIR #50	13477	151			SEC01-T18S-R12E
AMC 395856	SIR #51	13477	153			SEC01-T18S-R12E
AMC 395857	SIR #52	13477	155			SEC01-T18S-R12E
AMC 395858	SIR #53	13477	157			SEC01-T18S-R12E
AMC 395859	SIR #54	13477	159			SEC12-T18S-R12E
AMC 395860	SIR #55	13477	161			SEC12-T18S-R12E
AMC 395861	SIR #56	13477	163			SEC12-T18S-R12E
AMC 395862	SIR #57	13477	165			SEC12-T18S-R12E
AMC 395863 X	SIR #58	13477	167			SEC01-T18S-R12E
AMC 396113 O	TATE-1	13496	484			SEC04-T18S-R12E
AMC 396114	TATE-2	13496	486			SEC04-T18S-R12E
AMC 396115	TATE-3	13496	488			SEC04-T18S-R12E
AMC 396116 X	TATE-4	13496	490			SEC04-T18S-R12E
AMC 396508 O	CONHILL-1R	13543	290			SEC18-T18S-R12E
AMC 396509	MSP-1	13543	292			SEC35-T17S-R12E
AMC 396510	MSP-2	13543	294			SEC35-T17S-R12E
AMC 396511	MSP-3	13543	296			SEC35-T17S-R12E
AMC 396512	MSP-4	13543	298			SEC35-T17S-R12E
AMC 396513	MSP-5	13543	300			SEC35-T17S-R12E
8 AMC 396514	MSP-6	13543	302			SEC35-T17S-R12E

Date: 7/26/2010

Page 12

RECEIVED
BLMAZ STATE OFFICE
2010 AUG -9 P 3:10
PHOENIX, ARIZONA

Exhibit A

County: Pima

State: AZ

<u>BLM Serial #</u>	<u>Claim Name</u>	<u>Original Recording</u>		<u>Amended Recording</u>		<u>Location</u>
		<u>Recording #</u>	<u>Page #</u>	<u>Recording #</u>	<u>Page #</u>	
AMC 396515	MSP-7	13543	304			SEC35-T17S-R12E
AMC 396516	MSP-8	13543	306			SEC35-T17S-R12E
AMC 396517	MSP-9	13543	308			SEC35-T17S-R12E
AMC 396518	MSP-10	13543	310			SEC35-T17S-R12E
AMC 396519	MSP-11	13543	312			SEC35-T17S-R12E
AMC 396520	MSP-12	13543	314			SEC35-T17S-R12E
AMC 396521	MSP-13	13543	316			SEC35-T17S-R12E
AMC 396522	MSP-14	13543	318			SEC35-T17S-R12E
AMC 396523	MSP-15	13543	320			SEC35-T17S-R12E
AMC 396524	MSP-16	13543	322			SEC35-T17S-R12E
AMC 396525	MSP-17	13543	324			SEC35-T17S-R12E
AMC 396526	MSP-18	13543	326			SEC35-T17S-R12E
AMC 396527	MSP-19	13543	328			SEC35-T17S-R12E
AMC 396528	MSP-20	13543	330			SEC35-T17S-R12E
AMC 396529	MSP-21	13543	332			SEC35-T17S-R12E
AMC 396530	MSP-22	13543	334			SEC35-T17S-R12E
AMC 396531	MSP-23	13543	336			SEC26-T17S-R12E
AMC 396532	MSP-24	13543	338			SEC26-T17S-R12E
AMC 396533	MSP-25	13543	340			SEC26-T17S-R12E
AMC 396534	MSP-26	13543	342			SEC25-T17S-R12E
AMC 396535	MSP-27	13543	344			SEC25-T17S-R12E
AMC 396536	MSP-28	13543	346			SEC25-T17S-R12E
AMC 396537	MSP-29	13543	348			SEC25-T17S-R12E
AMC 396538	MSP-30	13543	350			SEC25-T17S-R12E
AMC 396539	MSP-31	13543	352			SEC25-T17S-R12E
AMC 396540	MSP-32	13543	354			SEC25-T17S-R12E
AMC 396541	MSP-33	13543	356			SEC25-T17S-R12E
AMC 396542	MSP-34	13543	358			SEC25-T17S-R12E
AMC 396543	MSP-35	13543	360			SEC25-T17S-R12E
AMC 396544	MSP-36	13543	362			SEC25-T17S-R12E
AMC 396545	MSP-37	13543	364			SEC25-T17S-R12E
AMC 396546	MSP-38	13543	366			SEC25-T17S-R12E
AMC 396547	MSP-39	13543	368			SEC25-T17S-R12E
AMC 396548	MSP-40	13543	370			SEC25-T17S-R12E
AMC 396549	MSP-41	13543	372			SEC25-T17S-R12E
AMC 396550	MSP-42	13543	374			SEC25-T17S-R12E
AMC 396551	MSP-43	13543	376			SEC25-T17S-R12E
AMC 396552	MSP-44	13543	378			SEC25-T17S-R12E

Date: 7/26/2010

2010 AUG -9 P 3:10

Page 13

RECEIVED
BLM AZ STATE OFFICE

PHOENIX, ARIZONA

Exhibit A

County: Pima

State: AZ

<u>BLM Serial #</u>	<u>Claim Name</u>	<u>Original Recording</u>		<u>Amended Recording</u>		<u>Location</u>
		<u>Recording #</u>	<u>Page #</u>	<u>Recording #</u>	<u>Page #</u>	
AMC 396553	MSP-45	13543	380			SEC25-T17S-R12E
AMC 396554	MSP-46	13543	382			SEC25-T17S-R12E
AMC 396555	MSP-47	13543	384			SEC25-T17S-R12E
AMC 396556	MSP-48	13543	386			SEC25-T17S-R12E
AMC 396557	MSP-49	13543	388			SEC25-T17S-R12E
AMC 396558	MSP-50	13543	390			SEC24-T17S-R12E
AMC 396559	MSP-51	13543	392			SEC24-T17S-R12E
AMC 396560	MSP-52	13543	394			SEC24-T17S-R12E
AMC 396561	MSP-53	13543	396			SEC24-T17S-R12E
AMC 396562	MSP-54	13543	398			SEC24-T17S-R12E
AMC 396563	MSP-55	13543	400			SEC24-T17S-R12E
AMC 396564	MSP-56	13543	402			SEC24-T17S-R12E
AMC 396565	MSP-57	13543	404			SEC24-T17S-R12E
AMC 396566	MSP-58	13543	406			SEC24-T17S-R12E
AMC 396567	MSP-59	13543	408			SEC24-T17S-R12E
AMC 396630	MSP-60	13553	298			SEC24-T17S-R12E
AMC 396631	MSP-61	13553	300			SEC24-T17S-R12E
AMC 396632	MSP-62	13553	302			SEC24-T17S-R12E
AMC 396633	MSP-63	13553	304			SEC24-T17S-R12E
AMC 396634	MSP-64	13553	306			SEC24-T17S-R12E
AMC 396635	MSP-65	13553	308			SEC24-T17S-R12E
AMC 396636	MSP-66	13553	310			SEC24-T17S-R12E
AMC 396637	MSP-67	13553	312			SEC24-T17S-R12E
AMC 396638	MSP-68	13553	314			SEC24-T17S-R12E
AMC 396639	MSP-69	13553	316			SEC19-T17S-R13E
AMC 396640	MSP-70	13553	318			SEC19-T17S-R13E
AMC 396641	MSP-71	13553	320			SEC19-T17S-R13E
AMC 396642	MSP-72	13553	322			SEC19-T17S-R13E
AMC 396643	MSP-73	13553	324			SEC19-T17S-R13E
AMC 396644	MSP-74	13553	326			SEC19-T17S-R13E
AMC 396645	MSP-75	13553	328			SEC19-T17S-R13E
AMC 396646	MSP-76	13553	330			SEC35-T17S-R12E
AMC 396647	MSP-77	13553	332			SEC35-T17S-R12E
AMC 396648	RSR-6	13553	334			SEC26-T17S-R12E
AMC 396649	RSR-8	13553	336			SEC26-T17S-R12E
AMC 396650	RSR-10	13553	338			SEC26-T17S-R12E
AMC 396651	RSR-12	13553	295			SEC26-T17S-R12E
AMC 396652	RSR-14	13553	340			SEC26-T17S-R12E

Date: 7/26/2010

Page 14

2010 AUG - 9 P 3:10

RECEIVED
BLM AZ STATE OFFICE

PHOENIX, ARIZONA

Exhibit A

County: Pima

State: AZ

BLM Serial #	Claim Name	Original Recording		Amended Recording		Location
		Recording #	Page #	Recording #	Page #	
AMC 396653	RSR-16	13553	342			SEC26-T17S-R12E
AMC 396654	RSR-18	13553	344			SEC26-T17S-R12E
AMC 396655	RSR-20	13553	348			SEC26-T17S-R12E
AMC 396656	RSR-22	13553	348			SEC26-T17S-R12E
AMC 396657	RSR-23	13553	350			SEC34-T17S-R12E
AMC 396658	RSR-24	13553	352			SEC26-T17S-R12E
AMC 396659	RSR-25	13553	354			SEC34-T17S-R12E
AMC 396660	RSR-26	13553	356			SEC34-T17S-R12E
AMC 396661	RSR-27	13553	358			SEC26-T17S-R12E
AMC 396662	RSR-28	13553	360			SEC26-T17S-R12E
AMC 396663	RSR-29	13553	362			SEC26-T17S-R12E
AMC 396664	RSR-30	13553	364			SEC26-T17S-R12E
AMC 396665	RSR-31	13553	366			SEC26-T17S-R12E
AMC 396666	RSR-32	13553	368			SEC26-T17S-R12E
AMC 396667	RSR-33	13553	370			SEC26-T17S-R12E
AMC 396668	RSR-34	13553	372			SEC26-T17S-R12E
AMC 396669	RSR-35	13553	374			SEC26-T17S-R12E
AMC 396670	RSR-36	13553	376			SEC26-T17S-R12E
AMC 396671	RSR-37	13553	378			SEC26-T17S-R12E
AMC 396672	RSR-38	13553	380			SEC26-T17S-R12E
AMC 396673	RSR-39	13553	382			SEC26-T17S-R12E
AMC 396674	RSR-40	13553	384			SEC26-T17S-R12E
AMC 396675	RSR-41	13553	386			SEC26-T17S-R12E
AMC 396676	RSR-42	13553	388			SEC26-T17S-R12E
AMC 396677	RSR-43	13553	390			SEC26-T17S-R12E
AMC 396678	RSR-44	13553	392			SEC26-T17S-R12E
AMC 396679 X	RSR-45	13553	394			SEC26-T17S-R12E
AMC 397095 O	MSP-78	13605	939			SEC26-T17S-R12E
AMC 397096	MSP-79	13605	941			SEC26-T17S-R12E
AMC 397097	MSP-80	13605	943			SEC26-T17S-R12E
AMC 397098	MSP-81	13605	945			SEC26-T17S-R12E
AMC 397099	MSP-82	13605	947			SEC26-T17S-R12E
AMC 397100	MSP-83	13605	949			SEC26-T17S-R12E
AMC 397101	MSP-84	13605	951			SEC26-T17S-R12E
AMC 397102	MSP-85	13605	953			SEC25-T17S-R12E
AMC 397103	MSP-86	13605	955			SEC25-T17S-R12E
AMC 397104 <	MSP-87	13605	957			SEC25-T17S-R12E
AMC 397108	MSP-91	13605	965			SEC25-T17S-R12E

Date: 7/26/2010

Page 15

RECEIVED
 PLMAZ STATE OFFICE
 2010 AUG - 9 P 3: 10
 PHOENIX, ARIZONA

Exhibit A

County: Pima

State: AZ

BLM Serial #	Claim Name	Original Recording		Amended Recording		Location
		Recording #	Page #	Recording #	Page #	
AMC 397109	MSP-92	13605	967			SEC25-T17S-R12E
AMC 397110	MSP-93	13605	969			SEC25-T17S-R12E
AMC 397111	MSP-94	13605	971			SEC25-T17S-R12E
AMC 397112	MSP-95	13605	973			SEC30-T17S-R13E
AMC 397113	MSP-96	13605	975			SEC30-T17S-R13E
AMC 397114	MSP-97	13605	977			SEC30-T17S-R13E
AMC 397115	MSP-98	13605	979			SEC30-T17S-R13E
AMC 397116	MSP-99	13605	981			SEC01-T18S-R12E
AMC 397117	MSP-100	13605	983			SEC01-T18S-R12E
AMC 397118	MSP-101	13605	985			SEC20-T17S-R13E
AMC 397119	MSP-102	13605	987			SEC20-T17S-R13E
AMC 397120	MSP-103	13605	989			SEC20-T17S-R13E
AMC 397121	MSP-104	13605	991			SEC20-T17S-R13E
AMC 397122	MSP-105	13605	993			SEC20-T17S-R13E
AMC 397123	MSP-106	13605	995			SEC20-T17S-R13E
AMC 397124	MSP-107	13605	997			SEC20-T17S-R13E
AMC 397125	MSP-108	13605	999			SEC20-T17S-R13E
AMC 397126	MSP-109	13605	1001			SEC20-T17S-R13E
AMC 397127	MSP-110	13605	1003			SEC20-T17S-R13E
AMC 397128	MSP-111	13605	1005			SEC20-T17S-R13E
AMC 397129	MSP-112	13605	1007			SEC20-T17S-R13E
AMC 397130	MSP-113	13605	1009			SEC20-T17S-R13E
AMC 397131	MSP-114	13605	1011			SEC20-T17S-R13E
AMC 397132	MSP-115	13605	1013			SEC20-T17S-R13E
AMC 397133	MSP-116	13605	1015			SEC20-T17S-R13E
AMC 397134	MSP-117	13605	1017			SEC20-T17S-R13E
AMC 397135	MSP-118	13605	1019			SEC20-T17S-R13E
AMC 397136	MSP-119	13605	1021			SEC20-T17S-R13E
AMC 397137	MSP-120	13605	1023			SEC20-T17S-R13E
AMC 397138	MSP-121	13605	1025			SEC20-T17S-R13E
AMC 397139	MSP-122	13605	1027			SEC20-T17S-R13E
AMC 397140	MSP-123	13605	1029			SEC20-T17S-R13E
AMC 397141	MSP-124	13605	1031			SEC20-T17S-R13E
AMC 397142	MSP-125	13605	1033			SEC20-T17S-R13E
AMC 397143	MSP-126	13605	1035			SEC20-T17S-R13E
AMC 397144	MSP-127	13605	1037			SEC20-T17S-R13E
AMC 397145	MSP-128	13605	1039			SEC21-T17S-R13E
AMC 397146	MSP-129	13605	1041			SEC20-T17S-R13E

Date: 7/26/2010

Page 16

RECEIVED
BLM AZ STATE OFFICE
2010 AUG - 9 P 3: 09
PHOENIX, ARIZONA

Exhibit A

County: Pima

State: AZ

BLM Serial #	Claim Name	Original Recording		Amended Recording		Location
		Recording #	Page #	Recording #	Page #	
AMC 397147	MSP-130	13605	1043			SEC21-T17S-R13E
AMC 397148	MSP-131	13605	1045			SEC20-T17S-R13E
AMC 397149	MSP-132	13605	1047			SEC21-T17S-R13E
AMC 397150	MSP-133	13605	1049			SEC21-T17S-R13E
AMC 397151	MSP-134	13605	1051			SEC21-T17S-R13E
AMC 397152	MSP-135	13605	1053			SEC21-T17S-R13E
AMC 397153	MSP-136	13605	1055			SEC21-T17S-R13E
AMC 397154	MSP-137	13605	1057			SEC21-T17S-R13E
AMC 397155 X	MSP-138	13605	1059			SEC21-T17S-R13E
AMC 399774 O	JHS-1	13763	3018			SEC30-T17S-R13E
AMC 399775	JHS-2	13763	3020			SEC30-T17S-R13E
AMC 399776	JHS-3	13763	3022			SEC30-T17S-R13E
AMC 399777	JHS-4	13763	3024			SEC30-T17S-R13E
AMC 399778	JHS-5	13763	3026			SEC30-T17S-R13E
AMC 399779	JHS-6	13763	3028			SEC30-T17S-R13E
AMC 399780	JHS-7	13763	3030			SEC30-T17S-R13E
AMC 399781	JHS-8	13763	3032			SEC30-T17S-R13E
AMC 399782	JHS-9	13763	3034			SEC30-T17S-R13E
AMC 399783	JHS-10	13763	3036			SEC30-T17S-R13E
AMC 399784	JHS-11	13763	3038			SEC30-T17S-R13E
AMC 399785	JHS-12	13763	3040			SEC30-T17S-R13E
AMC 399786	JHS-13	13763	3042			SEC25-T17S-R12E
AMC 399787	JHS-14	13763	3044			SEC01-T18S-R12E
AMC 399788	JHS-15	13763	3046			SEC01-T18S-R12E
AMC 399789	JHS-16	13763	3048			SEC01-T18S-R12E
AMC 399790	JHS-17	13763	3050			SEC12-T18S-R12E
AMC 399791	JHS-18	13763	3052			SEC12-T18S-R12E
AMC 399792	JHS-19	13763	3054			SEC27-T17S-R13E
AMC 399793	JHS-20	13763	3056			SEC27-T17S-R13E
AMC 399794	JHS-21	13763	3058			SEC27-T17S-R13E
AMC 399795	JHS-22	13763	3060			SEC34-T17S-R12E
AMC 399796	JHS-23	13763	3062			SEC34-T17S-R13E
AMC 399797	JHS-24	13763	3064			SEC34-T17S-R13E
AMC 399798	JHS-25	13763	3066			SEC34-T17S-R13E
AMC 399799	JHS-26	13763	3068			SEC34-T17S-R13E
AMC 399800	JHS-27	13763	3070			SEC25-T17S-R12E
No. Of Claims	617					

Date: 7/26/2010

PHOENIX, ARIZONA

2010 AUG -9 P 3:09

RECEIVED
BLM AZ STATE OFFICE

ENTERED INTO COMPUTER

Page 17

AUG 17 2010

**United States Department of the Interior
Bureau of Land Management
LANDS/RECREATION & PLANNING
ONE N CENTRAL AVE
PHOENIX, AZ 85004 -2203
Phone:**

Receipt

No: 2186960

ENTERED INTO COMPUTER

Transaction #: 2256635	
Date of Transaction: 08/09/2010	
CUSTOMER:	FREEPORT-MCMORAN COPPER & GOLD 333 NORTH CENTRAL AVE PHOENIX,AZ 85004 US
	AUG 17 2010

LINE #	QTY	DESCRIPTION	REMARKS	UNIT PRICE	TOTAL
1	1.00	LOCATABLE MINERALS / MINING CLAIMS- NOT NEW-UNADJUD,ONE AUTH NO. ONLY / MINING CLAIM MONEY RECEIVED CASES: AMC14600/\$86380.00	2011 MAINT (617)	- n/a -	86380.00
TOTAL:					\$86,380.00

PAYMENT INFORMATION			
1	AMOUNT:	86380.00	POSTMARKED: N/A
	TYPE:	CHECK	RECEIVED: 08/09/2010
	CHECK NO:	0000690642	
	NAME:	FREEPORT-MCMORAN COPPER & GOLD 333 NORTH CENTRAL AVE PHOENIX AZ 85004 US	

REMARKS

This receipt was generated by the automated BLM Collections and Billing System and is a paper representation of a portion of the official electronic record contained therein.

Amc 19271
19084
387450
387073

After recording, please return to:
John C. Lacy
DeConcini McDonald Yetwin & Lacy, P.C.
2525 E. Broadway Blvd., #200
Tucson, AZ 85716

STATE OF ARIZONA)
County of Pima) ss:
)

RECEIVED
BLM AZ STATE OFFICE
2009 AUG 19 A 8:01
PHOENIX, ARIZONA

CERTIFICATION OF PAYMENT OF MAINTENANCE FEE
IN LIEU OF AFFIDAVIT OF ANNUAL ASSESSMENT WORK

John C. Lacy, being first duly sworn, deposes and says that:

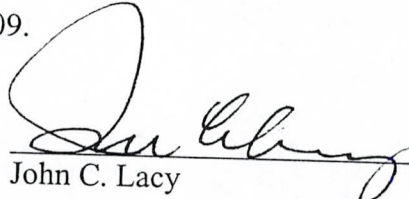
1. He is an agent for the Twin Buttes Properties, Inc., an Arizona corporation, the owner of the lode mining claims situated in the Pima Mining District, Pima County, Arizona (the "Claims"), the location notices of which are of record in said county, and in the records of the Arizona State Office of the Bureau of Land Management under the file numbers indicated in the attached Exhibit A.

2. Pursuant to the 30 U.S.C. § 28f(a), as adjusted by 30 U.S.C. § 28j(c) and implemented by notice in 74 *Federal Register* 30959-62 (June 29, 2009), the owner has paid a maintenance fee of \$140 per claim for the assessment year beginning September 1, 2009. This Certificate is in lieu of an affidavit of performance of annual assessment work or notice of intent to hold.

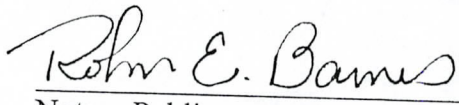
3. The name and address of the owners of Claims for which this Certificate is prepared are Twin Buttes Properties, Inc., 18550 S. La Cañada Drive, #2, Sahuarita, AZ 85629. THIS IS NOT A CHANGE OF ADDRESS

4. The Claims are held and claimed by the owner for the valuable mineral contained therein.

DATED this 17th day of August, 2009.


John C. Lacy

Sworn and subscribe to before me this 17th day of August, 2009, by John C. Lacy.


Notary Public

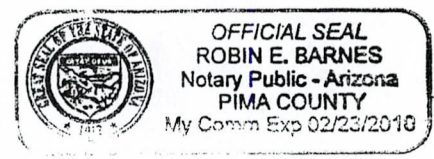


EXHIBIT A
TWIN BUTTES PROPERTIES, INC.

	A	B	C	D	E
	AMC #	Claim Name	Section/Tpn/Range	Date of Location	Pima County Docket/Page
1					
2	19084	Rich 1	34-17S-13E		
3	19086	Rich 3	34-17S-13E	2/14/1970	3934/532
4	19088	Rich 5	34-17S-13E	2/7/1970	3934/534
5	19090	Rich 7	34-17S-13E	2/7/1970	3934/536
6	19092	Rich 9	27-17S-13E	2/7/1970	3934/538
7	19094	Rich 11	27-17S-13E	2/7/1970	3934/540
8	19096	Rich 13	27-17S-13E	2/7/1970	3934/542
9	19098	Rich 15	27-17S-13E	2/14/1964	2233/16
10	19100	Rich 17	27-17S-13E	2/14/1964	2233/18
11	19102	Rich 19	27-17S-13E	2/14/1964	2233/20
12	19104	Rich 21	27-17S-13E	2/7/1964	3934/544
13	19106	Rich 23	27-17S-13E	2/7/1964	3934/546
14	19108	Rich 25	27-17S-13E	2/7/1964	3934/548
15	19110	Rich 27	34-17S-13E	2/7/1964	3934/550
16	19111	Rich 28	34-17S-13E	2/7/1964	3934/552
17	19112	Rich 29	34-17S-13E	2/7/1964	3934/553
18	19114	Rich 31	34-17S-13E	2/7/1964	3934/554
19	19115	Rich 32	34-17S-13E	2/7/1964	3934/556
20	19278	Eric 10	34-17S-13E	2/7/1964	3934/557
21	19280	Eric 12	34-17S-13E	2/12/1964	2220/175
22	19282	Eric 14	34-17S-13E	2/12/1964	2220/177
23	19284	Eric 16	34-17S-13E	2/12/1964	2220/179
24	19286	Eric 18	34-17S-13E/3-18S-13E	2/12/1964	2220/181
25	19292	Eric 24	34-17S-13E	2/12/1964	3934/527
26	19294	Eric 26	34-17S-13E	2/12/1964	2220/189
27	19296	Eric 28	34-17S-13E	2/12/1964	2220/191
28	19298	Eric 30	34-17S-13E	2/12/1964	2220/193
29	19300	Eric 32	27-17S-13E	2/12/1964	2220/195
30	19302	Eric 34	27-17S-13E	2/12/1964	2220/197
31	19304	Eric 36	27-17S-13E	2/12/1964	2220/199
32	19306	Eric 38	27-17S-13E	2/12/1964	2220/201
33	19308	Eric 40	27-17S-13E	2/12/1964	2220/203
34	19310	Eric 42	27-17S-13E	2/12/1964	2220/205
35	19314	Eric 46	27-17S-13E	2/12/1964	2220/207
36	19316	Eric 48	27-17S-13E	2/21/1964	2238/305
37	19318	Eric 50	27-17S-13E	2/21/1964	2238/303
38	387450	JHS-1	30-17S-13E	11/27/2007	13189/2453
39		Amended			13415/1083
40	387451	JHS-2	30-17S-13E	11/27/2007	13189/2455
41		Amended			13415/1086
42	387452	JHS-3	30-17S-13E	11/27/2007	13189/2457
43		Amended			13415/1089
44	387453	JHS-4	30-17S-13E	11/27/2007	13189/2459
45	387454	JHS-5	30-17S-13E	11/27/2007	13189/2461
46	387455	JHS-6	30-17S-13E	11/27/2007	13189/2463
47	387456	JHS-7	30-17S-13E	11/27/2007	13189/2465
48		Amended			13415/1092
49	387457	JHS-8	30/31-17S-13E	11/27/2007	13189/2467
50		Amended			13415/1095

PICCOLI, ARIZONA

2009 AUG 19 A 8:01

RECEIVED
BLMAZ STATE OFFICE

EXHIBIT A
TWIN BUTTES PROPERTIES, INC.

	A	B	C	D	E
51	387458	JHS-9	30/31-17S-13E	11/27/2007	13189/2469
52	387459	JHS-10	30/31-17S-13E	11/27/2007	13189/2471
53	387460	JHS-11	30/31-17S-13E	11/27/2007	13189/2473
54	387461	JHS-12	30/31-17S-13E	11/27/2007	13189/2475
55		Amended			13415/1098
56	387462	JHS-13	25-17S-13E	11/27/2007	13189/2477
57		Amended			13415/1101
58	387073	JHS-14	1-18S-12E	9/1/2007	13183/1150
59	387074	JHS-15	1-18S-12E	9/1/2007	13183/1152
60	387075	JHS-16	1-18S-12E	9/1/2007	13183/1154
61	387076	JHS-17	12-18S-12E	9/1/2007	13183/1156
62	387077	JHS-18	12-18S-12E	9/1/2007	13183/1158
63	387463	JHS-19	27-17S-13E	11/27/2007	13189/2479
64	387464	JHS-20	27-17S-13E	11/27/2007	13189/2481
65	387465	JHS-21	27-17S-13E	11/27/2007	13189/2483
66	387466	JHS-22	27/34-17S-13E	11/27/2007	13189/2485
67	387467	JHS-23	34-17S-13E	11/27/2007	13189/2487
68	387468	JHS-24	34-17S-13E	11/27/2007	13189/2489
69	387469	JHS-25	34-17S-13E	11/27/2007	13189/2491
70	387470	JHS-26	34-17S-13E	11/27/2007	13189/2493

RECEIVED
BLM AZ STATE OFFICE

2009 AUG 19 A 8:01

PHOENIX, ARIZONA

United States Department of the Interior

Bureau of Land Management
 BUSINESS & SUPPORT SVCS DIV
 ONE N CENTRAL AVE SUITE 800
 PHOENIX, AZ 85004 -4427
 Phone: (602) 417-9200

Receipt

No: 1981865

Transaction #: 2045913	
Date of Transaction: 08/19/2009	
CUSTOMER:	JOHN LACY 2525 E BROADWAY BLVD STE 200 TUCSON,AZ 85716-5350 US

LINE #	QTY	DESCRIPTION	REMARKS	UNIT PRICE	TOTAL
1	1.00	LOCATABLE MINERALS / MINING CLAIMS-NOT NEW-UNADJUD,ONE AUTH NO. ONLY / MINING CLAIM MONEY RECEIVED CASES: AMC19084/\$8680.00	MAINT 2010	- n/a -	8680.00
TOTAL:					\$8,680.00

PAYMENT INFORMATION					
1	AMOUNT:	8680.00	POSTMARKED:	08/17/2009	
	TYPE:	CHECK	RECEIVED:	08/19/2009	
	CHECK NO:	6216			
	NAME:	TWIN BUTTES PROPERTIES INC 18550 S LA CANADA DRIVE #1 SAHUARITA AZ 85629 US			

REMARKS

This receipt was generated by the automated BLM Collections and Billing System and is a paper representation of a portion of the official electronic record contained therein.

DECONCINI McDONALD YETWIN & LACY

A PROFESSIONAL CORPORATION
ATTORNEYS AT LAW
2525 EAST BROADWAY BOULEVARD • SUITE 200 • TUCSON, ARIZONA 85716-5300
(520) 322-5000 • (520) 322-5585 (Fax)

11110 201381
960635 34915
359151 163502
359689 328362
363477 350121
24466 352178
225655 369028
320083 83669
319322 84758
332906 19271
315139 387450
387073
7310 N. 16TH STREET, SUITE 330
PHOENIX, ARIZONA 85020
(602) 282-0500
FAX (602) 282-0520
379641
353049
19 WEST BIRCH AVENUE
FLAGSTAFF, ARIZONA 86001
(928) 214-0466
FAX: (928) 214-6212
374748
1615 "L" STREET NW, SUITE 850
WASHINGTON, D.C. 20036
(202) 833-8001
FAX: (202) 315-3600
391253
75981
124258

Packet too large to copy,
Original placed in AMC361381.
Copied only pertinent documents for
the rest of the 44-Lead File numbers.

August 21, 2008

EVO DECONCINI (1901-1986)
JOHN R. McDONALD DENNIS DECONCINI
RICHARD M. YETWIN JOHN C. LACY
JOHN C. RICHARDSON JAMES A. JUTRY
SPENCER A. SMITH MICHAEL R. URMAN
DENISE M. BAINTON GARY F. URMAN
WAYNE E. YEHLING DAVID V. SANDERSON
SHELTON L. FREEMAN ALYCE L. PENNINGTON
BARRY M. COREY LISA ANNE SMITH
NATHAN B. HANNAH ALICE W. CALLISON
NANCY J. MARCH IRA M. SCHWARTZ
MICHAEL A. CORDIER HEATHER K. GAINES
MARK D. LAMMERS LISA SCHRINER LEWIS
MARIAN C. LALONDE KRISTEN B. KLOTZ
EMILY R. TAYLOR JOHN C. E. BARRETT
GREGORY D. HONIG

SARA J. VANCE - OF COUNSEL
BARRON & POLK, P.L.L.C. - OF COUNSEL
JAY M. POLK
JOHN H. BARRON, III
BARRETT L. KIME - OF COUNSEL

www.deconcinimcdonald.com 353382
PLEASE REPLY TO TUCSON 105785
rbarnes@dmyl.com 364261
386616
339597
188442
354858
364261
364620
368208
51409
398436
376997
383320
85037
31972

Via Federal Express

Arizona State Office
Bureau of Land Management
Attention: Public Room
One North Central Avenue, Suite 800
Phoenix, AZ 85004-4427

RE: **Payment of Claim Maintenance Fee; Wateringhole Productions, Inc.**

Ladies and Gentlemen:

Delivered herewith is a check in the amount of \$35,625, as payment of the claim maintenance fees pursuant to the 30 U.S.C. § 28f(a), as modified by 43 C.F.R. § 3830.21, as authorized by 30 U.S.C. § 28j(c) for the assessment year beginning September 1, 2008, on behalf of Wateringhole Production, Inc. A copy of the Certification of Payment of Maintenance Fee in Lieu of Affidavit of Annual Assessment Work to be recorded with the Mohave County Recorder's Office is also enclosed herewith.

Please return a date-stamped copy of this letter and the affidavit along with the receipt for payment to this office. Thank you for your assistance and please feel free to contact me or John Lacy with any questions or concerns.

Sincerely,

Robin E. Barnes

Robin E. Barnes, CP
Certified Paralegal

285

reb

c. w/out enc. Alan Brown (via email)
I:\FILES\DOCS\AURU01\220711\LTR\HX9987.DOC

RECEIVED
BLM AUSTIN OFFICE
2009 AUG 25 A 9:07 AM

ENTERED INTO COMPUTER
9/11/08 ab

After recording, please return to:

John C. Lacy
DeConcini McDonald Yetwin & Lacy, P.C.
2525 E. Broadway Blvd., #200
Tucson, AZ 85716

STATE OF ARIZONA)
) ss:
County of Pima)

**CERTIFICATION OF PAYMENT OF MAINTENANCE FEE
IN LIEU OF AFFIDAVIT OF ANNUAL ASSESSMENT WORK**

John C. Lacy, being first duly sworn, deposes and says that:


1. He is an agent for Wateringhole Productions, Inc., a Nevada corporation, owner of the unpatented lode mining claims situated in Mohave County, Arizona (the "Claims"), the location notices of which are of record in said county, and in the records of the Arizona State Office of the Bureau of Land Management under the file numbers indicated in the attached Exhibit A.

2. Pursuant to the 30 U.S.C. § 28f(a), as modified by 43 C.F.R. § 3830.21, as authorized by 30 U.S.C. § 28j(c), the owner has paid a maintenance fee of \$125 per claim for the assessment year beginning September 1, 2008, and this Certificate is in lieu of an affidavit of performance of annual assessment work or notice of intent of hold.

3. The name and address of the owner of Claims for which this Certificate is prepared are Wateringhole Productions, Inc. P.O. Box 60610, Boulder City, NV 89006.

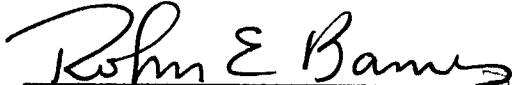
4. The Claims are held and claimed by the owner for the valuable mineral contained therein.

DATED this 21st day of August, 2008.




John C. Lacy

Sworn and subscribe to before me this 21st day of August, 2008, by John C. Lacy, Agent for Wateringhole Productions, Inc.



Notary Public



RECEIVED
BLM/ARIZONA OFFICE
AUG 25 8:04

DECONCINI McDONALD YETWIN & LACY

A PROFESSIONAL CORPORATION
ATTORNEYS AT LAW

2525 EAST BROADWAY BOULEVARD • SUITE 200 • TUCSON, ARIZONA 85716-5300
(520) 322-5000 • (520) 322-5585 (Fax)

EVO DECONCINI (1901-1986)

JOHN R. McDONALD
RICHARD M. YETWIN
JOHN C. RICHARDSON
SPENCER A. SMITH
DENISE M. BAINTON
WAYNE E. YEHLING
SHELTON L. FREEMAN
BARRY M. COREY
NATHAN B. HANNAH
NANCY J. MARCH
MICHAEL A. CORDIER
MARK D. LAMMERS
MARIAN C. LALONDE
EMILY R. TAYLOR
GREGORY D. HONIG

DENNIS DeCONCINI
JOHN C. LACY
JAMES A. JUTRY
MICHAEL R. URMAN
GARY F. URMAN
DAVID V. SANDERSON
ALYCE L. PENNINGTON
LISA ANNE SMITH
ALICE W. CALLISON
IRA M. SCHWARTZ
HEATHER K. GAINES
LISA SCHRINER LEWIS
KRISTEN B. KLOTZ
JOHN C. E. BARRETT

SARA J. VANCE - OF COUNSEL
BARRON & POLK, P.L.L.C. - OF COUNSEL
JAY M. POLK
JOHN H. BARRON, III
BARRETT L. KIME - OF COUNSEL

August 21, 2008

7310 N. 16TH STREET, SUITE 330
PHOENIX, ARIZONA 85020
(602) 282-0500
FAX (602) 282-0520

19 WEST BIRCH AVENUE
FLAGSTAFF, ARIZONA 86001
(928) 214-0466
FAX: (928) 214-8212

1615 "L" STREET NW, SUITE 850
WASHINGTON, D.C. 20036
(202) 833-8001
FAX: (202) 315-3600

www.deconcinimcdonald.com

PLEASE REPLY TO TUCSON

rbarnes@dmyl.com

Via Federal Express

Arizona State Office
Bureau of Land Management
Attention: Public Room
One North Central Avenue, Suite 800
Phoenix, AZ 85004-4427

RE: **Payment of Claim Maintenance Fee; Nevada Pacific Mining Company
Incorporated**

Ladies and Gentlemen:

Delivered herewith is a check in the amount of \$10,750, as payment of the claim maintenance fees pursuant to the 30 U.S.C. § 28f(a), as modified by 43 C.F.R. § 3830.21, as authorized by 30 U.S.C. § 28j(c) for the assessment year beginning September 1, 2008, on behalf of Nevada Pacific Mining Company Incorporated. A copy of the Certification of Payment of Maintenance Fee in Lieu of Affidavit of Annual Assessment Work to be recorded with the Mohave County Recorder's Office is also enclosed herewith.

Please return a date-stamped copy of this letter and the affidavit along with the receipt for payment to this office. Thank you for your assistance and please feel free to contact me or John Lacy with any questions or concerns.

Sincerely,

Robin E. Barnes

Robin E. Barnes, CP
Certified Paralegal

reb

c. w/out enc. Alan Brown (via email)

I:\FILES\DOCS\AURU01\22071\NLTR\HX9984.DOC

PHOENIX, ARIZONA

2008 AUG 25 A 8:05

86

After recording, please return to:
John C. Lacy
DeConcini McDonald Yetwin & Lacy, P.C.
2525 E. Broadway Blvd., #200
Tucson, AZ 85716

STATE OF ARIZONA)
) ss:
County of Pima)

**CERTIFICATION OF PAYMENT OF MAINTENANCE FEE
IN LIEU OF AFFIDAVIT OF ANNUAL ASSESSMENT WORK**

John C. Lacy, being first duly sworn, deposes and says that:

1. He is an agent for Nevada Pacific Mining Company Incorporated, a Nevada corporation, the owner and/or lessee of the unpatented mining claims and millsites situated in the Gold Basin Mining District, Mohave County, Arizona (the "Claims"), the location notices of which are of record in said county, and in the records of the Arizona State Office of the Bureau of Land Management under the file numbers indicated on the attached Exhibit A.

2. Pursuant to the 30 U.S.C. § 28f(a), as modified by 43 C.F.R. § 3830.21, as authorized by 30 U.S.C. § 28j(c), the owner has paid a maintenance fee of \$125 per claim for the assessment year beginning September 1, 2008, and this Certificate is in lieu of an affidavit of performance of annual assessment work or notice of intent of hold.

3. The name and address of the owner of the Group I and II Claims for which this Certificate is prepared is Nevada Pacific Mining Company Incorporated, P.O. Box 60610, Boulder City, NV 89006-0610. The names and address for the owners of the Group III Claims for which this Certificate is prepared are Russell M. Corn, Richard Ahern and Margaret Loghry, 2121 E. Monte Vista Dr., Tucson, AZ 85719. THIS IS NOT A CHANGE OF ADDRESS

4. The Claims are held and claimed by the owner for the valuable mineral contained therein, or in the case of millsites, for purposes related to mineral development.

DATED this 21st day of August, 2008.




John C. Lacy

The foregoing instrument was acknowledged before me this 21st day of August, 2008, by John C. Lacy.



Notary Public



2008 AUG 25 A 8:05
PIMA COUNTY, ARIZONA

DECONCINI McDONALD YETWIN & LACY

A PROFESSIONAL CORPORATION
ATTORNEYS AT LAW

2525 EAST BROADWAY BOULEVARD • SUITE 200 • TUCSON, ARIZONA 85716-5300
(520) 322-5000 • (520) 322-5585 (Fax)

EVO DECONCINI (1901-1986)

JOHN R. McDONALD
RICHARD M. YETWIN
JOHN C. RICHARDSON
SPENCER A. SMITH
DENISE M. BAINTON
WAYNE E. YEHLING
SHELTON L. FREEMAN
BARRY M. COREY
NATHAN B. HANNAH
NANCY J. MARCH
MICHAEL A. CORDIER
MARK D. LAMMERS
MARIAN C. LALONDE
EMILY R. TAYLOR
GREGORY D. HONIG

DENNIS DECONCINI
JOHN C. LACY
JAMES A. JUTRY
MICHAEL R. URMAN
GARY F. URMAN
DAVID V. SANDERSON
ALYCE L. PENNINGTON
LISA ANNE SMITH
ALICE W. CALLISON
IRA M. SCHWARTZ
HEATHER K. GAINES
LISA SCHRINER LEWIS
KRISTEN B. KLOTZ
JOHN C. E. BARRETT

SARA J. VANCE - OF COUNSEL
BARRON & POLK, P.L.L.C. - OF COUNSEL
JAY M. POLK
JOHN H. BARRON, III
BARRETT L. KIME - OF COUNSEL

August 21, 2008

7310 N. 16TH STREET, SUITE 330
PHOENIX, ARIZONA 85020
(602) 282-0500
FAX (602) 282-0520

19 WEST BIRCH AVENUE
FLAGSTAFF, ARIZONA 86001
(928) 214-0466
FAX: (928) 214-6212

1615 "L" STREET NW, SUITE 850
WASHINGTON, D.C. 20036
(202) 833-8001
FAX: (202) 315-3600

www.deconcinimcdonald.com

PLEASE REPLY TO TUCSON

rbarnes@dmyl.com

Via Federal Express

Arizona State Office
Bureau of Land Management
Attention: Public Room
One North Central Avenue, Suite 800
Phoenix, AZ 85004-4427

RE: **Payment of Claim Maintenance Fee; Thirstystone Resources, Inc.**

Ladies and Gentlemen:

Delivered herewith is a check in the amount of \$250, as payment of the claim maintenance fees pursuant to the 30 U.S.C. § 28f(a), as modified by 43 C.F.R. § 3830.21, as authorized by 30 U.S.C. § 28j(c) for the assessment year beginning September 1, 2008, on behalf of Thirstystone Resources, Inc. A copy of the Certification of Payment of Maintenance Fee in Lieu of Affidavit of Annual Assessment Work to be recorded with the Navajo County Recorder's Office is also enclosed herewith.

Please return a date-stamped copy of this letter and the affidavits along with the receipt for payment to this office. Thank you for your assistance and please feel free to contact me or John Lacy with any questions or concerns.

Sincerely,



Robin E. Barnes, CP
Certified Paralegal

reb

c. w/enc. Laura Leahy
I:\FILES\DOCS\DESE06\960505\LTR\HX9964.DOC

PHOENIX, ARIZONA
2008 AUG 25 11:09 AM

2

After recording, please return to:

John C. Lacy
DeConcini McDonald Yetwin & Lacy, P.C.
2525 E. Broadway Blvd., #200
Tucson, AZ 85716

STATE OF TEXAS)
) ss:
County of Cook)

**CERTIFICATION OF PAYMENT OF MAINTENANCE FEE
IN LIEU OF AFFIDAVIT OF ANNUAL ASSESSMENT WORK**

Laurie Leahy, being first duly sworn, deposes and says that:

1. She is an agent for Thirstystone Resources, Inc., the owner of the following described unpatented placer mining claims situated in Navajo County, Arizona (the "Claims"), the location notices of which are of record in said county, and in the records of the Arizona State Office of the Bureau of Land Management under the file numbers indicated as follows:

Name of Claim	Cty Recds Document No.	BLM Serial A MC No.
NIZ #3	1998-6151	350123 350121
THT #1	1999-11101	352178 L

The NIZ #3 claim is situated in the Southwest Quarter of Section 22, Township 12 North, Range 20 East and the THT #1 claim is situated in the Northwest Quarter of Section 28, Township 12 North, Range 20 East, all in the Gila and Salt River Meridian.

2. Pursuant to the 30 U.S.C. § 28f(a), as modified by 43 C.F.R. § 3830.21, as authorized by 30 U.S.C. § 28j(c), the owner has paid a maintenance fee of \$125 per claim for the assessment year beginning September 1, 2008, and this Certificate is in lieu of an affidavit of performance of annual assessment work or notice of intent of hold. Owner states, however, that mineral production activities have occurred upon the Claims during the past assessment year that would have ordinarily qualified as annual assessment work.

3. The name and address of the owner of Claims for which this Certificate is prepared are Thirstystone Resources, Inc., c/o RAF Industries, Inc., One Pitcairn Place, 165 Township Line Road, Suite 2100, Jenkintown, PA 19046.

4. The Claims are held and claimed by the owner for the valuable mineral contained therein.

RECORDED
ARIZONA
90-6 V 54
90-6 V 54

DECONCINI McDONALD YETWIN & LACY

A PROFESSIONAL CORPORATION

ATTORNEYS AT LAW

2525 EAST BROADWAY BOULEVARD • SUITE 200 • TUCSON, ARIZONA 85716-5300
(520) 322-5000 • (520) 322-5585 (Fax)

EVO DECONCINI (1901-1986)

JOHN R. McDONALD
RICHARD M. YETWIN
JOHN C. RICHARDSON
SPENCER A. SMITH
DENISE M. BAINTON
WAYNE E. YEHLING
SHELTON L. FREEMAN
BARRY M. COREY
NATHAN B. HANNAH
NANCY J. MARCH
MICHAEL A. CORDIER
MARK D. LAMMERS
MARIAN C. LALONDE
EMILY R. TAYLOR
GREGORY D. HONIG

DENNIS DECONCINI
JOHN C. LACY
JAMES A. JUTRY
MICHAEL R. URMAN
GARY F. URMAN
DAVID V. SANDERSON
ALYCE L. PENNINGTON
LISA ANNE SMITH
ALICE W. CALLISON
IRA M. SCHWARTZ
HEATHER K. GAINES
LISA SCHRINER LEWIS
KRISTEN B. KLOTZ
JOHN C. E. BARRETT

SARA J. VANCE - OF COUNSEL
BARRON & POLK, P.L.L.C. - OF COUNSEL
JAY M. POLK
JOHN H. BARRON, III
BARRETT L. KIME - OF COUNSEL

7310 N. 16TH STREET, SUITE 330
PHOENIX, ARIZONA 85020
(602) 282-0500
FAX (602) 282-0520

19 WEST BIRCH AVENUE
FLAGSTAFF, ARIZONA 86001
(928) 214-0466
FAX: (928) 214-6212

1615 "L" STREET NW, SUITE 850
WASHINGTON, D.C. 20036
(202) 833-8001
FAX: (202) 315-3600

August 21, 2008

www.deconcinimcdonald.com

PLEASE REPLY TO TUCSON

rbarnes@dmyl.com

Via Federal Express

Arizona State Office
Bureau of Land Management
Attention: Public Room
One North Central Avenue, Suite 800
Phoenix, AZ 85004-4427

RE: **Payment of Claim Maintenance Fee; James L. Rodman Trust Agreement**

Ladies and Gentlemen:

Delivered herewith is a check in the amount of \$375.00 as payment of the claim maintenance fees pursuant to the 30 U.S.C. § 28f(a), as modified by 43 C.F.R. § 3830.21, as authorized by 30 U.S.C. § 28j(c) for the assessment year beginning September 1, 2008, on behalf of James L. Rodman Trust Agreement. A copy of the Certification of Payment of Maintenance Fee in Lieu of Affidavit of Annual Assessment Work to be recorded with the Cochise County Recorder's Office is also enclosed herewith.

Please return a date-stamped copy of this letter and the affidavit along with the receipt for payment to this office. Thank you for your assistance and please feel free to contact me or John Lacy with any questions or concerns.

Sincerely,



Robin E. Barnes, CP
Certified Paralegal

reb

c. w/enc. Jim Rodman

I:\FILES\DOCS\RODM01\240837\LTR\HX9537.DOC

PHOENIX, ARIZONA

2008 AUG 25 A 8:07


PHOENIX, ARIZONA

3

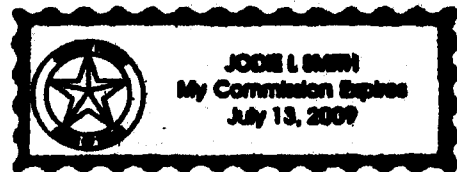
DATED this 18th day of August, 2008.


Laurie Leahy

Sworn and subscribed before me this 18th day of August, 2008, by Laurie Leahy,
Agent for Thirstystone Resources, Inc.


Notary Public

I:\FILES\DOCS\DESE06\960505\DOCHW4602.DOC



RECEIVED
BLM
2009 AUG 25 A 8:06
PHOENIX, ARIZONA

DECONCINI McDONALD YETWIN & LACY

A PROFESSIONAL CORPORATION
ATTORNEYS AT LAW

2525 EAST BROADWAY BOULEVARD • SUITE 200 • TUCSON, ARIZONA 85716-5300
(520) 322-5000 • (520) 322-5585 (Fax)

EVO DECONCINI (1901-1986)

JOHN R. McDONALD
RICHARD M. YETWIN
JOHN C. RICHARDSON
SPENCER A. SMITH
DENISE M. BAINOTH
WAYNE E. YEHLING
SHELTON L. FREEMAN
BARRY M. COREY
NATHAN B. HANNAH
NANCY J. MARCH
MICHAEL A. CORDIER
MARK D. LAMMERS
MARIAN C. LALONDE
EMILY R. TAYLOR
GREGORY D. HONIG

DENNIS DECONCINI
JOHN C. LACY
JAMES A. JUTRY
MICHAEL R. URMAN
GARY F. URMAN
DAVID V. SANDERSON
ALYCE L. PENNINGTON
LISA ANNE SMITH
ALICE W. CALLISON
IRA M. SCHWARTZ
HEATHER K. GAINES
LISA SCHRINER LEWIS
KRISTEN B. KLOTZ
JOHN C. E. BARRETT

SARA J. VANCE - OF COUNSEL
BARRON & POLK, P.L.L.C. - OF COUNSEL
JAY M. POLK
JOHN H. BARRON, III
BARRETT L. KIME - OF COUNSEL

August 21, 2008

7310 N. 16TH STREET, SUITE 330
PHOENIX, ARIZONA 85020
(602) 282-0500
FAX (602) 282-0520

19 WEST BIRCH AVENUE
FLAGSTAFF, ARIZONA 86001
(928) 214-0466
FAX: (928) 214-6212

1615 "L" STREET NW, SUITE 850
WASHINGTON, D.C. 20036
(202) 833-8001
FAX: (202) 315-3800

www.deconcinimcdonald.com

PLEASE REPLY TO TUCSON

rbarnes@dmyl.com

Via Federal Express

Arizona State Office
Bureau of Land Management
Attention: Public Room
One North Central Avenue, Suite 800
Phoenix, AZ 85004-4427

RE: **Payment of Claim Maintenance Fee; Black Sands, L.L.C.**

Ladies and Gentlemen:

Delivered herewith is a check in the amount of \$6,750.00 as payment of the claim maintenance fees pursuant to the 30 U.S.C. § 28f(a), as modified by 43 C.F.R. § 3830.21, as authorized by 30 U.S.C. § 28j(c) for the assessment year beginning September 1, 2008, on behalf of Black Sands, L.L.C. Inc. A copy of the Certification of Payment of Maintenance Fee in Lieu of Affidavit of Annual Assessment Work to be recorded with the Pinal County Recorder's Office is also enclosed herewith.

Please return a date-stamped copy of this letter and the affidavit along with the receipt for payment to this office. Thank you for your assistance and please feel free to contact me or John Lacy with any questions or concerns.

Sincerely,



Robin E. Barnes, CP
Certified Paralegal

reb

c. w/enc. Howard Ohlhausen
I:\FILES\DOCS\OHLH011251170\LTR\HX9930.DOC

RECEIVED
AUG 25 9 07
FEDERAL EXPRESS

After recording, please return to:
John C. Lacy
DeConcini McDonald Yetwin & Lacy, P.C.
2525 E. Broadway Blvd., #200
Tucson AZ 85716

STATE OF ARIZONA)
) ss:
County of Maricopa)

**CERTIFICATION OF PAYMENT OF MAINTENANCE FEE
IN LIEU OF AFFIDAVIT OF ANNUAL ASSESSMENT WORK**

Howard G. Ohlhausen, being first duly sworn, deposes and says that:

1. He is one of the owners of Black Sands, L.L.C., an Arizona limited liability company, the owner of the unpatented lode mining claims described in the attached Exhibit A situated in Pinal County, Arizona (the "Claims"), the location notices of which are of record in said county, and in the records of the Arizona State Office of the Bureau of Land Management.

2. Pursuant to the 30 U.S.C. § 28f(a), as modified by 43 C.F.R. § 3830.21, as authorized by 30 U.S.C. § 28j(c), the owner has paid a maintenance fee of \$125 per claim for the assessment year beginning September 1, 2008, and this Certificate is in lieu of an affidavit of performance of annual assessment work or notice of intent of hold.

3. The name and address of the owner of Claims for which this Certificate is prepared are: Black Sands, L.L.C., 146641 N. 74th Street, Scottsdale, AZ 85260.

THIS IS NOT A CHANGE OF ADDRESS

4. The Claims are held and claimed by the owner for the valuable minerals contained therein.


DATED this 4th day of August, 2008.


Howard Ohlhausen

Sworn and subscribed to before me this 4th day of August, 2008, by Howard Ohlhausen.


Notary Public

I:\FILES\DOCS\OHLH01\251170\DOC\HW2443.DOC



RECORDED
2008 AUG 25 A 8:07
BLM ARIZONA STATE OFFICE

DECONCINI McDONALD YETWIN & LACY

A PROFESSIONAL CORPORATION
ATTORNEYS AT LAW
2525 EAST BROADWAY BOULEVARD • SUITE 200 • TUCSON, ARIZONA 85716-5300
(520) 322-5000 • (520) 322-5585 (Fax)

EVO DECONCINI (1901-1986)

JOHN R. McDONALD
RICHARD M. YETWIN
JOHN C. RICHARDSON
SPENCER A. SMITH
DENISE M. BAJINTON
WAYNE E. YEHLING
SHELTON L. FREEMAN
BARRY M. COREY
NATHAN B. HANNAH
NANCY J. MARCH
MICHAEL A. CORDIER
MARK D. LAMMERS
MARIAN C. LALONDE
EMILY R. TAYLOR
GREGORY D. HONIG

DENNIS DECONCINI
JOHN C. LACY
JAMES A. JUTRY
MICHAEL R. URMAN
GARY F. URMAN
DAVID V. SANDERSON
ALYCE L. PENNINGTON
LISA ANNE SMITH
ALICE W. CALLISON
IRA M. SCHWARTZ
HEATHER K. GAINES
LISA SCHRINER LEWIS
KRISTEN B. KLOTZ
JOHN C. E. BARRETT

SARA J. VANCE - OF COUNSEL
BARRON & POLK, P.L.L.C. - OF COUNSEL
JAY M. POLK
JOHN H. BARRON, III
BARRETT L. KIME - OF COUNSEL

August 21, 2008

7310 N. 16TH STREET, SUITE 330
PHOENIX, ARIZONA 85020
(602) 282-0500
FAX (602) 282-0520

19 WEST BIRCH AVENUE
FLAGSTAFF, ARIZONA 86001
(928) 214-0466
FAX: (928) 214-6212

1615 "L" STREET NW, SUITE 850
WASHINGTON, D.C. 20036
(202) 833-8001
FAX: (202) 315-3600

www.deconcinimcdonald.com

PLEASE REPLY TO TUCSON

rbarnes@dmyl.com

Via Federal Express

Arizona State Office
Bureau of Land Management
Attention: Public Room
One North Central Avenue, Suite 800
Phoenix, AZ 85004-4427

RE: **Payment of Claim Maintenance Fee; Twin Buttes Properties, Inc.**

Ladies and Gentlemen:

Delivered herewith is a check in the amount of \$7,750.00 as payment of the claim maintenance fees pursuant to the 30 U.S.C. § 28f(a), as modified by 43 C.F.R. § 3830.21, as authorized by 30 U.S.C. § 28j(c) for the assessment year beginning September 1, 2008, on behalf of Twin Buttes Properties, Inc. A copy of the Certification of Payment of Maintenance Fee in Lieu of Affidavit of Annual Assessment Work to be recorded with the Pima County Recorder's Office is also enclosed herewith.

Please return a date-stamped copy of this letter and the affidavit along with the receipt for payment to this office. Thank you for your assistance and please feel free to contact me or John Lacy with any questions or concerns.

Sincerely,



Robin E. Barnes, CP
Certified Paralegal

reb

c. w/enc. Harold Metz
I:\FILES\DOCS\TWIN01\870387\LTR\HX9926.DOC

7/23/08 2:58 PM

62

After recording, please return to:
John C. Lacy
DeConcini McDonald Yetwin & Lacy, P.C.
2525 E. Broadway Blvd., #200
Tucson, AZ 85716

STATE OF ARIZONA)
) ss:
County of Pima)

**CERTIFICATION OF PAYMENT OF MAINTENANCE FEE
IN LIEU OF AFFIDAVIT OF ANNUAL ASSESSMENT WORK**

John C. Lacy, being first duly sworn, deposes and says that:


1. He is an agent for the Twin Buttes Properties, Inc., an Arizona corporation, the owner of the lode mining claims situated in the Pima Mining District, Pima County, Arizona (the "Claims"), the location notices of which are of record in said county, and in the records of the Arizona State Office of the Bureau of Land Management under the file numbers indicated in the attached Exhibit A.

2. Pursuant to the 30 U.S.C. § 28f(a), as modified by 43 C.F.R. § 3830.21, as authorized by 30 U.S.C. § 28j(c), the owner has paid a maintenance fee of \$125 per claim for the assessment year beginning September 1, 2008, and this Certificate is in lieu of an affidavit of performance of annual assessment work or notice of intent of hold.

3. The name and address of the owners of Claims for which this Certificate is prepared are Twin Buttes Properties, Inc., 18550 S. La Cañada Drive, #2, Sahuarita, AZ 85629. THIS IS NOT A CHANGE OF ADDRESS


4. The Claims are held and claimed by the owner for the valuable mineral contained therein.

DATED this 21st day of August, 2008.



John C. Lacy

Sworn and subscribe to before me this 21st day of August, 2008, by John C. Lacy.





Notary Public

DeCONCINI McDONALD YETWIN & LACY

A PROFESSIONAL CORPORATION
ATTORNEYS AT LAW

2525 EAST BROADWAY BOULEVARD • SUITE 200 • TUCSON, ARIZONA 85716-5300
(520) 322-5000 • (520) 322-5585 (Fax)

EVO DeCONCINI (1901-1986)

JOHN R. McDONALD
RICHARD M. YETWIN
JOHN C. RICHARDSON
SPENCER A. SMITH
DENISE M. BAINTON
WAYNE E. YEHLING
SHELTON L. FREEMAN
BARRY M. COREY
NATHAN B. HANNAH
NANCY J. MARCH
MICHAEL A. CORDIER
MARK D. LAMMERS
MARIAN C. LALONDE
EMILY R. TAYLOR
GREGORY D. HONIG

DENNIS DeCONCINI
JOHN C. LACY
JAMES A. JUTRY
MICHAEL R. URMAN
GARY F. URMAN
DAVID V. SANDERSON
ALYCE L. PENNINGTON
LISA ANNE SMITH
ALICE W. CALLISON
IRA M. SCHWARTZ
HEATHER K. GAINES
LISA SCHRINER LEWIS
KRISTEN B. KLOTZ
JOHN C. E. BARRETT

SARA J. VANCE - OF COUNSEL
BARRON & POLK, P.L.L.C. - OF COUNSEL
JAY M. POLK
JOHN H. BARRON, III
BARRETT L. KIME - OF COUNSEL

7310 N. 16TH STREET, SUITE 330
PHOENIX, ARIZONA 85020
(602) 282-0500
FAX (602) 282-0520

19 WEST BIRCH AVENUE
FLAGSTAFF, ARIZONA 86001
(928) 214-0486
FAX: (928) 214-6212

1615 "L" STREET NW, SUITE 850
WASHINGTON, D.C. 20036
(202) 833-8001
FAX: (202) 315-3600

August 21, 2008

www.deconcinimcdonald.com

PLEASE REPLY TO TUCSON

rbarnes@dmvl.com

Via Federal Express

Arizona State Office
Bureau of Land Management
Attention: Public Room
One North Central Avenue, Suite 800
Phoenix, AZ 85004-4427

RE: **Payment of Claim Maintenance Fee; Manuel R. Hernandez**

Ladies and Gentlemen:

Delivered herewith is a check in the amount of \$5,000.00 as payment of the claim maintenance fees pursuant to the 30 U.S.C. § 28f(a), as modified by 43 C.F.R. § 3830.21, as authorized by 30 U.S.C. § 28j(c) for the assessment year beginning September 1, 2008, on behalf of Manuel R. Hernandez. A copy of the Certification of Payment of Maintenance Fee in Lieu of Affidavit of Annual Assessment Work to be recorded with the Cochise County Recorder's Office is also enclosed herewith.

Please return a date-stamped copy of this letter and the affidavit along with the receipt for payment to this office. Thank you for your assistance and please feel free to contact me or John Lacy with any questions or concerns.

Sincerely,



Robin E. Barnes, CP
Certified Paralegal

reb

c. w/enc.

Manuel Hernandez
Manny Hernandez (via email)
Jana Flagler

I:\FILES\DOCS\HERN10\261166\LTR\HX9897.DOC

240
SEP 25 10 00 AM '08

DECONCINI McDONALD YETWIN & LACY

A PROFESSIONAL CORPORATION
ATTORNEYS AT LAW

2525 EAST BROADWAY BOULEVARD • SUITE 200 • TUCSON, ARIZONA 85716-5300
(520) 322-5000 • (520) 322-5585 (Fax)

EVO DECONCINI (1901-1986)

JOHN R. McDONALD
RICHARD M. YETWIN
JOHN C. RICHARDSON
SPENCER A. SMITH
DENISE M. BAINTON
WAYNE E. YEHLING
SHELTON L. FREEMAN
BARRY M. COREY
NATHAN B. HANNAH
NANCY J. MARCH
MICHAEL A. CORDIER
MARK D. LAMMERS
MARIAN C. LALONDE
EMILY R. TAYLOR
GREGORY D. HONIG

DENNIS DECONCINI
JOHN C. LACY
JAMES A. JUTRY
MICHAEL R. URMAN
GARY F. URMAN
DAVID V. SANDERSON
ALYCE L. PENNINGTON
LISA ANNE SMITH
ALICE W. CALLISON
IRA M. SCHWARTZ
HEATHER K. GAINES
LISA SCHRINER LEWIS
KRISTEN B. KLOTZ
JOHN C. E. BARRETT

SARA J. VANCE - OF COUNSEL
BARRON & POLK, P.L.L.C. - OF COUNSEL
JAY M. POLK
JOHN H. BARRON, III
BARRETT L. KIME - OF COUNSEL

August 21, 2008

7310 N. 16TH STREET, SUITE 330
PHOENIX, ARIZONA 85020
(602) 282-0500
FAX (602) 282-0520

19 WEST BIRCH AVENUE
FLAGSTAFF, ARIZONA 86001
(928) 214-0488
FAX: (928) 214-6212

1615 "L" STREET NW, SUITE 850
WASHINGTON, D.C. 20036
(202) 833-8001
FAX: (202) 315-3800

www.deconcinimcdonald.com

PLEASE REPLY TO TUCSON

rbarnes@dmyl.com

Via Federal Express

Arizona State Office
Bureau of Land Management
Attention: Public Room
One North Central Avenue, Suite 800
Phoenix, AZ 85004-4427

RE: **Payment of Claim Maintenance Fee; Dunbar Stone Company, Inc.**

Ladies and Gentlemen:

Delivered herewith are two (2) checks in the amount of \$4,250 and \$1,125, respectively, as payment of the claim maintenance fees pursuant to the 30 U.S.C. § 28f(a), as modified by 43 C.F.R. § 3830.21, as authorized by 30 U.S.C. § 28j(c) for the assessment year beginning September 1, 2008, on behalf of Dunbar Stone Company, Inc. A copy of the Certifications of Payment of Maintenance Fee in Lieu of Affidavit of Annual Assessment Work to be recorded with the Coconino and Mohave County Recorder's Offices are also enclosed herewith.

Please return a date-stamped copy of this letter and the affidavits along with the receipt for payment to this office. Thank you for your assistance and please feel free to contact me or John Lacy with any questions or concerns.

Sincerely,



Robin E. Barnes, CP
Certified Paralegal

reb

c. w/enc. Gerald Dunbar
I:\FILES\DOCS\DUNB01\870135\LTR\HX9933.DOC

34

2008 AUG 25 A 09:00

34
2008 AUG 25 A 09:00

DECONCINI McDONALD YETWIN & LACY

A PROFESSIONAL CORPORATION
ATTORNEYS AT LAW

2525 EAST BROADWAY BOULEVARD • SUITE 200 • TUCSON, ARIZONA 85716-5300
(520) 322-5000 • (520) 322-5585 (Fax)

EVO DECONCINI (1901-1988)

JOHN R. McDONALD	DENNIS DECONCINI
RICHARD M. YETWIN	JOHN C. LACY
JOHN C. RICHARDSON	JAMES A. JUTRY
SPENCER A. SMITH	MICHAEL R. URMAN
DENISE M. BAINTON	GARY F. URMAN
WAYNE E. YEHLING	DAVID V. SANDERSON
SHELTON L. FREEMAN	ALYCE L. PENNINGTON
BARRY M. COREY	LISA ANNE SMITH
NATHAN B. HANNAH	ALICE W. CALLISON
NANCY J. MARCH	IRA M. SCHWARTZ
MICHAEL A. CORDIER	HEATHER K. GAINES
MARK D. LAMMERS	LISA SCHRINER LEWIS
MARIAN C. LALONDE	KRISTEN B. KLOTZ
EMILY R. TAYLOR	JOHN C. E. BARRETT
GREGORY D. HONIG	

SARA J. VANCE - OF COUNSEL
BARRON & POLK, P.L.L.C. - OF COUNSEL
JAY M. POLK
JOHN H. BARRON, III
BARRETT L. KIME - OF COUNSEL

7310 N. 16TH STREET, SUITE 330
PHOENIX, ARIZONA 85020
(602) 282-0500
FAX: (602) 282-0520

19 WEST BIRCH AVENUE
FLAGSTAFF, ARIZONA 86001
(928) 214-0488
FAX: (928) 214-8212

1615 "L" STREET NW, SUITE 850
WASHINGTON, D.C. 20036
(202) 833-8001
FAX: (202) 315-3800

August 21, 2008

www.deconcinimcdonald.com

PLEASE REPLY TO TUCSON

rbarnes@dmyl.com

Via Federal Express

Arizona State Office
Bureau of Land Management
Attention: Public Room
One North Central Avenue, Suite 800
Phoenix, AZ 85004-4427

RE: **Payment of Claim Maintenance Fee; Robert H. Rowley**

Ladies and Gentlemen:

Delivered herewith is a check in the amount of \$4,250.00 as payment of the claim maintenance fees pursuant to the 30 U.S.C. § 28f(a), as modified by 43 C.F.R. § 3830.21, as authorized by 30 U.S.C. § 28j(c) for the assessment year beginning September 1, 2008, on behalf of Robert H. Rowley. A copy of the Certification of Payment of Maintenance Fee in Lieu of Affidavit of Annual Assessment Work to be recorded with the Pima County Recorder's Office is also enclosed herewith.

Please return a date-stamped copy of this letter and the affidavit along with the receipt for payment to this office. Thank you for your assistance and please feel free to contact me or John Lacy with any questions or concerns.

Sincerely,



Robin E. Barnes, CP
Certified Paralegal

reb

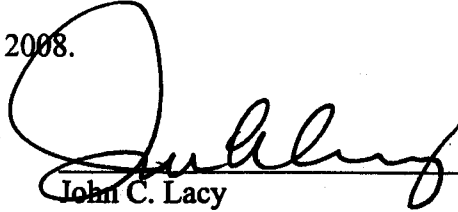
c. w/enc. Robert Rowley
I:\FILES\DOCS\ROWL03\260780\LTR\HX9196.DOC

Dunbar, Gerald E. Dunbar, Natalie Dunbar and Ronald Dunbar, P.O. Box 430, Chino Valley AZ 86323.

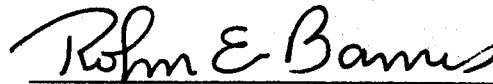
THIS IS NOT A CHANGE OF ADDRESS

4. The Claims are held and claimed by the owner for the valuable mineral contained therein.

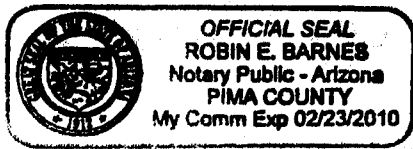
DATED this 21st day of August, 2008.


John C. Lacy

Sworn and subscribe to before me this 21st day of August, 2008, by John C. Lacy.


Notary Public

I:\FILES\DOCS\DUNB01\870135\DOC\HW3287.DOC



RECEIVED
PLMAY 2008 OFFICE
2008 AUG 25 A 8:09
PIMA COUNTY, ARIZONA

DECONCINI McDONALD YETWIN & LACY

A PROFESSIONAL CORPORATION
ATTORNEYS AT LAW

2525 EAST BROADWAY BOULEVARD • SUITE 200 • TUCSON, ARIZONA 85716-5300
(520) 322-5000 • (520) 322-5585 (Fax)

EVO DECONCINI (1901-1988)

JOHN R. McDONALD
RICHARD M. YETWIN
JOHN C. RICHARDSON
SPENCER A. SMITH
DENISE M. BAINTON
WAYNE E. YEHLING
SHELTON L. FREEMAN
BARRY M. COREY
NATHAN B. HANNAH
NANCY J. MARCH
MICHAEL A. CORDIER
MARK D. LAMMERS
MARIAN C. LALONDE
EMILY R. TAYLOR
GREGORY D. HONIG

DENNIS DECONCINI
JOHN C. LACY
JAMES A. JUTRY
MICHAEL R. URMAN
GARY F. URMAN
DAVID V. SANDERSON
ALYCE L. PENNINGTON
LISA ANNE SMITH
ALICE W. CALLISON
IRA M. SCHWARTZ
HEATHER K. GAINES
LISA SCHRINER LEWIS
KRISTEN B. KLOTZ
JOHN C. E. BARRETT

SARA J. VANCE - OF COUNSEL
BARRON & POLK, P.L.L.C. - OF COUNSEL
JAY M. POLK
JOHN H. BARRON, III
BARRETT L. KIME - OF COUNSEL

August 21, 2008

7310 N. 16TH STREET, SUITE 330
PHOENIX, ARIZONA 85020
(602) 282-0500
FAX (602) 282-0520

19 WEST BIRCH AVENUE
FLAGSTAFF, ARIZONA 86001
(928) 214-0488
FAX: (928) 214-6212

1615 "L" STREET NW, SUITE 850
WASHINGTON, D.C. 20036
(202) 833-8001
FAX: (202) 315-3600

www.deconcinimcdonald.com

PLEASE REPLY TO TUCSON

rbarnes@dmyl.com

Via Federal Express

Arizona State Office
Bureau of Land Management
Attention: Public Room
One North Central Avenue, Suite 800
Phoenix, AZ 85004-4427

RE: **Payment of Claim Maintenance Fee; SGV Resources, Inc.**

Ladies and Gentlemen:

Delivered herewith is a check in the amount of \$24,500.00 as payment of the claim maintenance fees pursuant to the 30 U.S.C. § 28f(a), as modified by 43 C.F.R. § 3830.21, as authorized by 30 U.S.C. § 28j(c) for the assessment year beginning September 1, 2008, on behalf of SGV Resources, Inc. A copy of the Certifications of Payment of Maintenance Fee in Lieu of Affidavit of Annual Assessment Work to be recorded with the Mohave and Yavapai County Recorder's Offices are also enclosed herewith.

Please return a date-stamped copy of this letter and the affidavits along with the receipt for payment to this office. Thank you for your assistance and please feel free to contact me or John Lacy with any questions or concerns.

Sincerely,

Robin E Barnes

Robin E. Barnes, CP
Certified Paralegal

reb

c. w/enc. John King (via email)
I:\FILES\DOCS\ASCE01\280942\LTR\HX9534.DOC

After recording, please return to:

Robin E. Barnes
DeConcini McDonald Yetwin & Lacy, P.C.
2525 E. Broadway Blvd., #200
Tucson, AZ 85716

STATE OF ARIZONA)
) ss:
County of Pima)

**CERTIFICATION OF PAYMENT OF MAINTENANCE FEE
IN LIEU OF AFFIDAVIT OF ANNUAL ASSESSMENT WORK**

John C. Lacy, being first duly sworn, deposes and says that:


1. He is an agent for SGV Resources, Inc., a Nevada corporation, owner of the unpatented lode mining claims situated in Yavapai County, Arizona (the "Claims"), the location notices of which are of record in said county, and in the records of the Arizona State Office of the Bureau of Land Management under the file numbers indicated in the attached Exhibit A.

2. Pursuant to the 30 U.S.C. § 28f(a), as modified by 43 C.F.R. § 3830.21, as authorized by 30 U.S.C. § 28j(c), the owner has paid a maintenance fee of \$125 per claim for the assessment year beginning September 1, 2008, and this Certificate is in lieu of an affidavit of performance of annual assessment work or notice of intent of hold.

3. The name and address of the owner of Claims for which this Certificate is prepared are SGV Resources, Inc., 502 N. Division St., Carson City, NV 89703.
THIS IS NOT A CHANGE OF ADDRESS

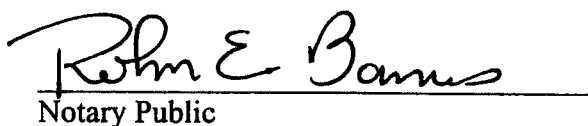
4. The Claims are held and claimed by the owner for the valuable mineral contained therein.

DATED this 21st day of August, 2008.

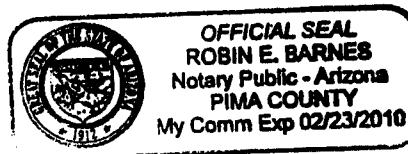


John C. Lacy

Sworn and subscribe to before me this 21st day of August, 2008, by John C. Lacy, Agent for SGV Resources, Inc.



Notary Public



PLM Produced
11/19/08 11:23 AM

DECONCINI McDONALD YETWIN & LACY

A PROFESSIONAL CORPORATION
ATTORNEYS AT LAW
2525 EAST BROADWAY BOULEVARD • SUITE 200 • TUCSON, ARIZONA 85716-5300
(520) 322-5000 • (520) 322-5585 (Fax)

EVO DECONCINI (1901-1986)

JOHN R. McDONALD
RICHARD M. YETWIN
JOHN C. RICHARDSON
SPENCER A. SMITH
DENISE M. BAINTON
WAYNE E. YEHLING
SHELTON L. FREEMAN
BARRY M. COREY
NATHAN B. HANNAH
NANCY J. MARCH
MICHAEL A. CORDIER
MARK D. LAMMERS
MARIAN C. LALONDE
EMILY R. TAYLOR
GREGORY D. HONIG

DENNIS DECONCINI
JOHN C. LACY
JAMES A. JUTRY
MICHAEL R. URMAN
GARY F. URMAN
DAVID V. SANDERSON
ALYCE L. PENNINGTON
LISA ANNE SMITH
ALICE W. CALLISON
IRA M. SCHWARTZ
HEATHER K. GAINES
LISA SCHRINER LEWIS
KRISTEN B. KLOTZ
JOHN C. E. BARRETT

SARA J. VANCE - OF COUNSEL
BARRON & POLK, P.L.L.C. - OF COUNSEL
JAY M. POLK
JOHN H. BARRON, III
BARRETT L. KIME - OF COUNSEL

7310 N. 16TH STREET, SUITE 330
PHOENIX, ARIZONA 85020
(602) 282-0500
FAX (602) 282-0520

19 WEST BIRCH AVENUE
FLAGSTAFF, ARIZONA 86001
(928) 214-0466
FAX: (928) 214-6212

1615 "L" STREET NW, SUITE 850
WASHINGTON, D.C. 20036
(202) 833-8001
FAX: (202) 315-3600

August 21, 2008

www.deconcinimcdonald.com

PLEASE REPLY TO TUCSON

rbarnes@dmyl.com

Via Federal Express

Arizona State Office
Bureau of Land Management
Attention: Public Room
One North Central Avenue, Suite 800
Phoenix, AZ 85004-4427

RE: **Payment of Claim Maintenance Fee; CDO Ranching & Development, L.P.**

Ladies and Gentlemen:

Delivered herewith is a check in the amount of \$4,000.00 as payment of the claim maintenance fees pursuant to the 30 U.S.C. § 28f(a), as modified by 43 C.F.R. § 3830.21, as authorized by 30 U.S.C. § 28j(c) for the assessment year beginning September 1, 2008, on behalf of CDO Ranching & Development, L.P. A copy of the Certification of Payment of Maintenance Fee in Lieu of Affidavit of Annual Assessment Work to be recorded with the Pinal County Recorder's Office is also enclosed herewith.

Please return a date-stamped copy of this letter and the affidavit along with the receipt for payment to this office. Thank you for your assistance and please feel free to contact me or John Lacy with any questions or concerns.

Sincerely,

Robin E. Barnes

Robin E. Barnes, CP
Certified Paralegal

reb

c. w/enc. Christina Sanchez
I:\FILES\DOCS\SPAC01\900934\LTR\HX9378.DOC

Handwritten notes and stamps: "8/21/08", "10:10 AM", "8/21/08", "32", "SEARCHED", "SERIALIZED", "INDEXED", "FILED".

Name of Claim	Original Notice		Amended Notice		BLM Serial
	Book	Page	Book	Page	A MC #
Emerald #12	5282	281			364272
Emerald #13	5282	282			364273
Emerald #14	5282	283			364274
Emerald #15	5282	284			364275
Emerald #16	5282	285			364276
Emerald #17	5282	286			364277
Emerald #18	5282	287			364278
Emerald #19	5282	288			364279
Emerald #20	5282	289			364280
Emerald #21	5349	445-446			364620
Emerald #22	5349	447-448			364621
Emerald #30	5349	463-464			364622
Emerald #31	5349	465-466			364623
Emerald #43	5349	489-490			364624
Emerald #44	5349	491-492			364625
Emerald #45	5349	493-494			364626

364261

I:\FILES\DOCS\ASCE01\271268\DOCH68322.DOC

RECEIVED
 BLM MANAGEMENT OFFICE
 2009 AUG 25 A 8:12

DECONCINI McDONALD YETWIN & LACY

A PROFESSIONAL CORPORATION
ATTORNEYS AT LAW

2525 EAST BROADWAY BOULEVARD • SUITE 200 • TUCSON, ARIZONA 85716-5300
(520) 322-5000 • (520) 322-5585 (Fax)

EVO DECONCINI (1901-1986)

JOHN R. McDONALD
RICHARD M. YETWIN
JOHN C. RICHARDSON
SPENCER A. SMITH
DENISE M. BAINTON
WAYNE E. YEHLING
SHELTON L. FREEMAN
BARRY M. COREY
NATHAN B. HANNAH
NANCY J. MARCH
MICHAEL A. CORDIER
MARK D. LAMMERS
MARIAN C. LALONDE
EMILY R. TAYLOR
GREGORY D. HONIG

DENNIS DECONCINI
JOHN C. LACY
JAMES A. JUTRY
MICHAEL R. URMAN
GARY F. URMAN
DAVID V. SANDERSON
ALYCE L. PENNINGTON
LISA ANNE SMITH
ALICE W. CALLISON
IRA M. SCHWARTZ
HEATHER K. GAINES
LISA SCHRINER LEWIS
KRISTEN B. KLOTZ
JOHN C. E. BARRETT

SARA J. VANCE - OF COUNSEL
BARRON & POLK, P.L.L.C. - OF COUNSEL
JAY M. POLK
JOHN H. BARRON, III
BARRETT L. KIME - OF COUNSEL

7310 N. 16TH STREET, SUITE 330
PHOENIX, ARIZONA 85020
(602) 282-0500
FAX (602) 282-0520

19 WEST BIRCH AVENUE
FLAGSTAFF, ARIZONA 86001
(928) 214-0466
FAX: (928) 214-6212

1615 "L" STREET NW, SUITE 850
WASHINGTON, D.C. 20036
(202) 833-8001
FAX: (202) 315-3600

August 21, 2008

www.deconcinimcdonald.com
PLEASE REPLY TO TUCSON
rbarnes@dmyl.com

Via Federal Express

Arizona State Office
Bureau of Land Management
Attention: Public Room
One North Central Avenue, Suite 800
Phoenix, AZ 85004-4427


RE: **Payment of Claim Maintenance Fee; Arizona Minerals Inc.**

Ladies and Gentlemen:

Delivered herewith is a check in the amount of \$18,875.00 as payment of the claim maintenance fees pursuant to the 30 U.S.C. § 28f(a), as modified by 43 C.F.R. § 3830.21, as authorized by 30 U.S.C. § 28j(c) for the assessment year beginning September 1, 2008, on behalf of Arizona Minerals Inc. A copy of the Certification of Payment of Maintenance Fee in Lieu of Affidavit of Annual Assessment Work to be recorded with the Santa Cruz County Recorder's Office is also enclosed herewith.

Please return a date-stamped copy of this letter and the affidavit along with the receipt for payment to this office. Thank you for your assistance and please feel free to contact me or John Lacy with any questions or concerns.

Sincerely,



Robin E. Barnes, CP
Certified Paralegal

reb

c. w/enc. Yvonne Amayo
I:\FILES\DOCS\AUGU05\251031\LTR\HX9371.DOC

RECEIVED
BLM
2008 AUG 25 A 9:13

After recording, please return to:
John C. Lacy
DeConcini McDonald Yetwin & Lacy, P.C.
2525 E. Broadway Blvd., #200
Tucson, AZ 85716

STATE OF ARIZONA)
) ss:
County of Pima)

**CERTIFICATION OF PAYMENT OF MAINTENANCE FEE
IN LIEU OF AFFIDAVIT OF ANNUAL ASSESSMENT WORK**

John C. Lacy, being first duly sworn, deposes and says that:


1. He is an agent for Arizona Minerals Inc., a Nevada corporation, the owner of the unpatented lode mining claims situated in Santa Cruz County, Arizona (the "Claims"), the location notices of which are of record in Santa Cruz County, and in the records of the Arizona State Office of the Bureau of Land Management under the file numbers indicated in the attached Exhibit A.

2. Pursuant to the 30 U.S.C. § 28f(a), as modified by 43 C.F.R. § 3830.21, as authorized by 30 U.S.C. § 28j(c), the owners have paid a maintenance fee of \$125 per claim for the assessment year beginning September 1, 2008, and this Certificate is in lieu of an affidavit of performance of annual assessment work or notice of intent of hold.

3. The name and address of the owner of the Claims for which this Certificate is prepared are Arizona Minerals Inc., 5903 Larch Street, Vancouver, B.C. V6M 4E5, Canada. THIS IS NOT A CHANGE OF ADDRESS


4. The Claims are held and claimed by the owners for the valuable minerals contained therein.

DATED this 21st day of August, 2008.

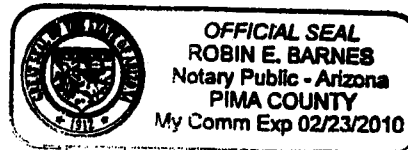

John C. Lacy

RECEIVED
BLM
NATIONAL OFFICE
2008 AUG 25 A 0:13

Sworn and subscribed before me this 21st day of August, 2008, by John C. Lacy, Agent for Arizona Minerals Inc.


Notary Public

I:\FILES\DOCS\AUGU05\251031\DOC\HV3590.DOC



DECONCINI MCDONALD YETWIN & LACY

A PROFESSIONAL CORPORATION
ATTORNEYS AT LAW
2525 EAST BROADWAY BOULEVARD • SUITE 200 • TUCSON, ARIZONA 85716-5300
(520) 322-5000 • (520) 322-5585 (Fax)

EVO DECONCINI (1901-1986)

JOHN R. MCDONALD
RICHARD M. YETWIN
JOHN C. RICHARDSON
SPENCER A. SMITH
DENISE M. BAINTON
WAYNE E. YEHLING
SHELTON L. FREEMAN
BARRY M. COREY
NATHAN B. HANNAH
NANCY J. MARCH
MICHAEL A. CORDIER
MARK D. LAMMERS
MARIAN C. LALONDE
EMILY R. TAYLOR
GREGORY D. HONIG

DENNIS DECONCINI
JOHN C. LACY
JAMES A. JUTRY
MICHAEL R. URMAN
GARY F. URMAN
DAVID V. SANDERSON
ALYCE L. PENNINGTON
LISA ANNE SMITH
ALICE W. CALLISON
IRA M. SCHWARTZ
HEATHER K. GAINES
LISA SCHRINER LEWIS
KRISTEN B. KLOTZ
JOHN C. E. BARRETT

SARA J. VANCE - OF COUNSEL
BARRON & POLK, P.L.L.C. - OF COUNSEL
JAY M. POLK
JOHN H. BARRON, III
BARRETT L. KIME - OF COUNSEL

August 21, 2008

7310 N. 16TH STREET, SUITE 330
PHOENIX, ARIZONA 85020
(602) 282-0500
FAX (602) 282-0520

19 WEST BIRCH AVENUE
FLAGSTAFF, ARIZONA 86001
(928) 214-0488
FAX: (928) 214-8212

1615 "L" STREET NW, SUITE 850
WASHINGTON, D.C. 20036
(202) 833-8001
FAX: (202) 315-3600

www.deconcinimcdonald.com

PLEASE REPLY TO TUCSON

rbarnes@dmyl.com

Via Federal Express

Arizona State Office
Bureau of Land Management
Attention: Public Room
One North Central Avenue
Suite 800
Phoenix, AZ 85004-4427

RE: **Payment of Claim Maintenance Fee; Guadalupe Bienes**

Ladies and Gentlemen:

Delivered herewith is a check in the amount of \$500.00 as payment of the claim maintenance fees pursuant to the 30 U.S.C. § 28f(a), as modified by 43 C.F.R. § 3830.21, as authorized by 30 U.S.C. § 28j(c) for the assessment year beginning September 1, 2008, on behalf of Guadalupe Bienes. A copy of the Certification of Payment of Maintenance Fee in Lieu of Affidavit of Annual Assessment Work is also enclosed herewith.

Please return a date-stamped copy of this letter and the affidavit along with the receipt for payment to this office. Thank you for your assistance and please feel free to contact me or John Lacy with any questions or concerns.

Sincerely,



Robin E. Barnes, CP
Certified Paralegal

reb

c. w/enc. Renee Davenport
I:\FILES\DOCS\DAVE02\960420\LTR\HX9181.DOC

RECEIVED
BLM ADMIN OFFICE
SEP 1 10 05 AM '08

<i>Name of Claim</i>	<i>Location Date</i>	<i>Santa Cruz County Fee Number</i>	<i>BLM Serial A MC No.</i>
Shell 127	05/11/2007	2007-08164	383374
Amended	05/05/2008	2008-05514	
Shell 128	05/11/2007	2007-08165	383375
Shell 129	05/11/2007	2007-08166	383376
Amended	05/05/2008	2008-05515	
Shell 130	05/11/2007	2007-08167	383377
Shell 131	05/11/2007	2007-08168	383378
Amended	05/01/2008	2008-05516	
Shell 132	05/11/2007	2007-08169	383379
Shell 133	05/11/2007	2007-08170	383380
Amended	05/01/2008	2008-05517	
Shell 134	05/14/2007	2007-08171	383381
Shell 135	05/14/2007	2007-08172	383382
Amended	05/01/2008	2008/05518	
Shell 136	05/23/2007	2007-08173	383383
Amended	05/07/2008	2008-05519	
Shell 137	05/23/2007	2007-08174	383384
Shell 138	05/23/2007	2007-08175	383385
Shell 139	05/23/2007	2007-08176	383386
Shell 140	05/18/2007	2007-08177	383387
Amended	05/07/2008	2008-05520	
Shell 141	05/18/2007	2007-08178	383388
Amended	05/07/2008	2008-05521	
Shell 142	05/16/2007	2007-08179	383389
Amended	05/06/2008	2008-05522	
Shell 143	05/16/2007	2007-08180	383390
Shell 144	05/16/2007	2007-08181	383391
Amended	05/06/2008	2008-05523	
Shell 145	05/16/2007	2007-08182	383392
Amended	05/06/2008	2008-05524	
Shell 146	05/14/2007	2007-08183	383393
Amended	05/01/2008	2008-05525	
Shell 147	05/14/2007	2007-08184	383394
Shell 148	05/14/2007	2007-08185	383395
Amended	05/01/2008	2008-05526	
Shell 149	05/14/2007	2007-08186	383396
Amended	05/01/2008	2008-05527	
Shell 150	05/21/2008	2008-05632	392439
Amended	07/22/2008	2008-07615	

I:\FILES\DOCS\AUGU05\251031\DOCHK3276.DOC

RECEIVED
BLM A7000000 OFFICE
JUN 10 2008 4 09 13

United States Department of the Interior
Bureau of Land Management
 BUSINESS & SUPPORT SVCS DIV
 ONE N CENTRAL AVE SUITE 800
 PHOENIX, AZ 85004 -4427
 Phone: (602) 417-9200

Receipt

No: 1771036

Transaction #: 1828734	
Date of Transaction: 08/26/2008	
CUSTOMER:	DECONCINI, MCDONALD, YETWIN & LACY 2525 E BROADWAY STE 200 TUCSON, AZ 85716

LINE #	QTY	DESCRIPTION	REMARKS	UNIT PRICE	TOTAL
1	13.00	LOCATABLE MINERALS / MINING CLAIMS-NOT NEW-UNADJUD, ONE AUTH NO. ONLY / MINING CLAIM MONEY RECEIVED (455) CASES: AMC361381/\$35625.00, AMC24466/\$10750.00, AMC350123/\$250.00, AMC369028/\$375.00, AMC83697/\$6750.00, AMC19084/\$7750.00, AMC379641/\$5000.00, AMC353058/\$5375.00, AMC373528/\$4250.00, AMC75989/\$24500.00, AMC368208/\$4000.00, AMC51409/\$18875.00, AMC85037/\$500.00	MAINT 2009 (992)	- n/a -	124000.00
TOTAL:					\$124,000.00

PAYMENT INFORMATION			
1	AMOUNT:	\$35,625.00	POSTMARKED: 8/21/08 0:00
	TYPE:	CHECK	RECEIVED: 08/25/2008
	CHECK NO:	4558	
	NAME:	AURUMBANK INC. PO BOX 60610 BOULDER CITY NV 89006	
2	AMOUNT:	\$24,500.00	POSTMARKED: 8/21/08 0:00
	TYPE:	CHECK	RECEIVED: 08/25/2008
	CHECK NO:	000095	
	NAME:	ST. GENEVIEVE RESOURCES LTD 360 BAY STREET, STE 500 TORONTO, ON CANADA NS M5H 1C4	
3	AMOUNT:	\$18,875.00	POSTMARKED: 8/21/08 0:00
	TYPE:	CHECK	RECEIVED: 08/25/2008
	CHECK NO:	00000425	
	NAME:	WILDCAT SILVER CORPORATION	

		PO BOX 49500 VANCOUVER, BC CANADA NS V7X 1L7		
4	AMOUNT:	\$10,750.00	POSTMARKED:	8/21/08 0:00
	TYPE:	CHECK	RECEIVED:	08/25/2008
	CHECK NO:	4556		
	NAME:	AURUMBANK INC. PO BOX 60610 BOULDER CITY NV 89006		
5	AMOUNT:	\$7,750.00	POSTMARKED:	8/21/08 0:00
	TYPE:	CHECK	RECEIVED:	08/25/2008
	CHECK NO:	5879		
	NAME:	TWIN BUTTES PROPERTIES, INC. 18550 S LA CANADA DRI VE #1 SAHUARITA AZ 85629		
6	AMOUNT:	\$6,750.00	POSTMARKED:	8/21/08 0:00
	TYPE:	CHECK	RECEIVED:	08/25/2008
	CHECK NO:	8029		
	NAME:	OHLHAUSEN, H G 7180 E BELMONT AVE PARADISE VALLEY AZ 85253		
7	AMOUNT:	\$5,000.00	POSTMARKED:	8/21/08 0:00
	TYPE:	CHECK	RECEIVED:	08/25/2008
	CHECK NO:	1162		
	NAME:	HERNANDEZ, MANUEL R PO BOX 61 PEARCE AZ 85625		
8	AMOUNT:	\$4,250.00	POSTMARKED:	8/21/08 0:00
	TYPE:	CHECK	RECEIVED:	08/25/2008
	CHECK NO:	1438		
	NAME:	RANCHO SECO LLC PO BOX 6335 AMADO AZ 85645		
9	AMOUNT:	\$4,250.00	POSTMARKED:	8/21/08 0:00
	TYPE:	CHECK	RECEIVED:	08/25/2008
	CHECK NO:	19953		
	NAME:	DUNBAR STONE COMPANY, INC. PO BOX 430 CHINO VALLEY AZ 86323		
10	AMOUNT:	\$4,000.00	POSTMARKED:	8/21/08 0:00
	TYPE:	CHECK	RECEIVED:	08/25/2008
	CHECK NO:	2648		
	NAME:	CDO RANCHING & DEVELOPMENT, L.P. PO BOX 689		

		32540 S BIOSPHERE RD ORACLE AZ 85623	
11	AMOUNT:	\$1,125.00	POSTMARKED: 8/21/08 0:00
	TYPE:	CHECK	RECEIVED: 08/25/2008
	CHECK NO:	19952	
	NAME:	DUNBAR STONE COMPANY, INC. PO BOX 430 CHINO VALLEY AZ 86323	
12	AMOUNT:	\$500.00	POSTMARKED: 8/21/08 0:00
	TYPE:	CHECK	RECEIVED: 08/25/2008
	CHECK NO:	033379	
	NAME:	DECONCINI MCDONALD YETWIN & LACY, P.C. 2525 E BROADWAY STE. 200 TUCSON AZ 85716	
13	AMOUNT:	\$375.00	POSTMARKED: 8/21/08 0:00
	TYPE:	CHECK	RECEIVED: 08/25/2008
	CHECK NO:	1907	
	NAME:	J-ROD LLC 6860 S NOGALES HWY TUCSON AZ 85706	
14	AMOUNT:	\$250.00	POSTMARKED: 8/21/08 0:00
	TYPE:	CHECK	RECEIVED: 08/25/2008
	CHECK NO:	42650	
	NAME:	THIRSTYSTONE RESOURCES, INC. PO BOX 1638 GAINESVILLE TX 76241	

REMARKS

This receipt was generated by the automated BLM Collections and Billing System and is a paper representation of a portion of the official electronic record contained therein.

DECONCINI McDONALD YETWIN & LACY

A PROFESSIONAL CORPORATION

ATTORNEYS AT LAW

2525 EAST BROADWAY BOULEVARD • SUITE 200 • TUCSON, ARIZONA 85716-5300
(520) 322-5000 • (520) 322-5585 (Fax)

AMC 19084
AMC 19271

EVO DECONCINI (1901-1986)

JOHN R. McDONALD	DENNIS DECONCINI
RICHARD M. YETWIN	JOHN C. LACY
JOHN C. RICHARDSON	JAMES A. JUTRY
SPENCER A. SMITH	MICHAEL R. URMAN
DENISE M. BAINTON	GARY F. URMAN
WAYNE E. YEHLING	DAVID V. SANDERSON
SHELTON L. FREEMAN	ALYCE L. PENNINGTON
BARRY M. COREY	LISA ANNE SMITH
NATHAN B. HANNAH	ALICE W. CALLISON
NANCY J. MARCH	IRA M. SCHWARTZ
MICHAEL A. CORDIER	HEATHER K. GAINES
SHEFALI MILCZAREK-DESAI	LISA SCHRINER LEWIS
MARIAN C. LALONDE	

7310 N. 16TH STREET, SUITE 330
PHOENIX, ARIZONA 85020
(602) 282-0500
FAX (602) 282-0520

19 WEST BIRCH AVENUE
FLAGSTAFF, ARIZONA 86001
(928) 214-0466
FAX: (928) 214-6212

1615 "L" STREET NW, SUITE 850
WASHINGTON, D.C. 20036
(202) 833-8001
FAX: (202) 315-3600

SARA J. VANCE - OF COUNSEL
BARRON & POLK, P.L.L.C. - OF COUNSEL
JAY M. POLK
JOHN H. BARRON, III
BARRETT L. KIME - OF COUNSEL

August 27, 2007

www.deconcinimcdonald.com

PLEASE REPLY TO TUCSON

rbarnes@dmyl.com

Via Federal Express

Arizona State Office
Bureau of Land Management
Attention: Public Room
One North Central Avenue, Ste. 800
Phoenix, AZ 85004-4427

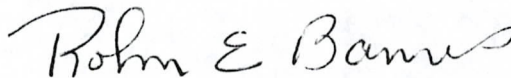
RE: Payment of Claim Maintenance Fee; Park Company

Ladies and Gentlemen:

Delivered herewith is a check in the amount of \$4,500.00 as payment of the claim maintenance fees pursuant to the 30 U.S.C. § 28f(a), as modified by 43 C.F.R. § 3830.21, as authorized by 30 U.S.C. § 28j(c) for the assessment year beginning September 1, 2007, on behalf of Carlota Copper Company. A Certification of Payment of Maintenance Fee in Lieu of Affidavit of Annual Assessment Work is also enclosed herewith.

Please return a date-stamped copy of this letter and the affidavit along with the receipt for payment to this office. Thank you for your assistance and please feel free to contact me or John Lacy with any questions or concerns.

Sincerely,



Robin E. Barnes, CP
Certified Paralegal

PHOENIX, ARIZONA

reb

c. w/enc. Harold Metz
I:\FILES\DOCS\TWIN01\870387\LTR\GU1481.DOC

2007 AUG 29 8:46

BLM AZ STATE OFFICE
RECEIVED

22 9/29/07

After recording, please return to:
John C. Lacy
DeConcini McDonald Yetwin & Lacy, P.C.
2525 E. Broadway Blvd., #200
Tucson, AZ 85716

STATE OF ARIZONA)
) ss:
County of Pima)

CERTIFICATION OF PAYMENT OF MAINTENANCE FEE
IN LIEU OF AFFIDAVIT OF ANNUAL ASSESSMENT WORK

John C. Lacy, being first duly sworn, deposes and says that:


1. He is an agent for the Park Company, an Ohio general partnership, the owner of the lode mining claims situated in the Pima Mining District, Pima County, Arizona (the "Claims"), the location notices of which are of record in said county, and in the records of the Arizona State Office of the Bureau of Land Management under the file numbers indicated in the attached Exhibit A.

2. Pursuant to the 30 U.S.C. § 28f(a), as modified by 43 C.F.R. § 3830.21, as authorized by 30 U.S.C. § 28j(c), the owner has paid a maintenance fee of \$125 per claim for the assessment year beginning September 1, 2007, and this Certificate is in lieu of an affidavit of performance of annual assessment work or notice of intent of hold.

3. The name and address of the owners of Claims for which this Certificate is prepared are Park Company, 18550 S. La Cañada Drive, #2, Sahuarita, AZ 85629.
THIS IS NOT A CHANGE OF ADDRESS

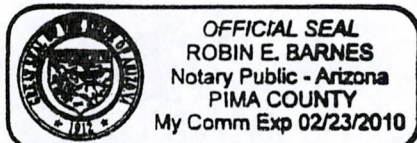
4. The Claims are held and claimed by the owner for the valuable mineral contained therein.

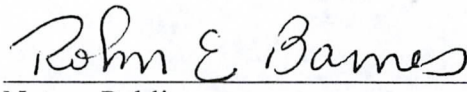
DATED this 27th day of August, 2007.



John C. Lacy

Sworn and subscribe to before me this 27th day of August, 2007, by John C. Lacy.





Notary Public

PHOENIX, ARIZONA

2007 AUG 29 A 8:47

RECEIVED
BLM AZ STATE OFFICE

EXHIBIT A
Sections 27 and 34, Township 17 South, Range 13 East

	A	B	C	D	E	F
1	AMC #	Claim Name	Claimant	Section/Tpn/Range	Date of Location	Pima County Docket/Page
2	19084	Rich 1	Park Co	34-17S-13E	2/14/1970	3934/532
3	19086	Rich 3	Park Co	34-17S-13E	2/7/1970	3934/534
4	19088	Rich 5	Park Co	34-17S-13E	2/7/1970	3934/536
5	19090	Rich 7	Park Co	34-17S-13E	2/7/1970	3934/538
6	19092	Rich 9	Park Co	27-17S-13E	2/7/1970	3934/540
7	19094	Rich 11	Park Co	27-17S-13E	2/7/1970	3934/542
8	19096	Rich 13	Park Co	27-17S-13E	2/14/1964	2233/16
9	19098	Rich 15	Park Co	27-17S-13E	2/14/1964	2233/18
10	19100	Rich 17	Park Co	27-17S-13E	2/14/1964	2233/20
11	19102	Rich 19	Park Co	27-17S-13E	2/7/1964	3934/544
12	19104	Rich 21	Park Co	27-17S-13E	2/7/1964	3934/546
13	19106	Rich 23	Park Co	27-17S-13E	2/7/1964	3934/548
14	19108	Rich 25	Park Co	27-17S-13E	2/7/1964	3934/550
15	19110	Rich 27	Park Co	34-17S-13E	2/7/1964	3934/552
16	19111	Rich 28	Park Co	34-17S-13E	2/7/1964	3934/553
17	19112	Rich 29	Park Co	34-17S-13E	2/7/1964	3934/554
18	19114	Rich 31	Park Co	34-17S-13E	2/7/1964	3934/556
19	19115	Rich 32	Park Co	34-17S-13E	2/7/1964	3934/557
20	19278	Eric 10	Park Co	34-17S-13E	2/12/1964	2220/175
21	19280	Eric 12	Park Co	34-17S-13E	2/12/1964	2220/177
22	19282	Eric 14	Park Co	34-17S-13E	2/12/1964	2220/179
23	19284	Eric 16	Park Co	34-17S-13E	2/12/1964	2220/181
24	19286	Eric 18	Park Co	34-17S-13E/3-18S-13E	2/12/1964	3934/527
25	19292	Eric 24	Park Co	34-17S-13E	2/12/1964	2220/189
26	19294	Eric 26	Park Co	34-17S-13E	2/12/1964	2220/191
27	19296	Eric 28	Park Co	34-17S-13E	2/12/1964	2220/193
28	19298	Eric 30	Park Co	34-17S-13E	2/12/1964	2220/195
29	19300	Eric 32	Park Co	27-17S-13E	2/12/1964	2220/197
30	19302	Eric 34	Park Co	27-17S-13E	2/12/1964	2220/199
31	19304	Eric 36	Park Co	27-17S-13E	2/12/1964	2220/201
32	19306	Eric 38	Park Co	27-17S-13E	2/12/1964	2220/203
33	19308	Eric 40	Park Co	27-17S-13E	2/12/1964	2220/205
34	19310	Eric 42	Park Co	27-17S-13E	2/12/1964	2220/207
35	19314	Eric 46	Park Co	27-17S-13E	2/21/1964	2238/305
36	19316	Eric 48	Park Co	27-17S-13E	2/21/1964	2238/303
37	19318	Eric 50	Park Co	27-17S-13E	2/21/1964	2238/301

PHOENIX, ARIZONA

2007 AUG 29 8:46

FIELD OFFICE

United States Department of the Interior

Bureau of Land Management
 BUSINESS & SUPPORT SVCS DIV
 ONE N CENTRAL AVE SUITE 800
 PHOENIX, AZ 85004 -4427
 Phone: (602) 417-9200

Receipt

No: 1556191

Transaction #: 1607798	
Date of Transaction: 08/29/2007	
CUSTOMER:	PARK COMPANY 18550 S. LA CANADA DRIVE #2 SAHUARITA,AZ 85629

LINE #	QTY	DESCRIPTION	REMARKS	UNIT PRICE	TOTAL
1	1.00	LOCATABLE MINERALS / MINING CLAIMS-NOT NEW-UNADJUD,ONE AUTH NO. ONLY / MINING CLAIM MONEY RECEIVED (455) CASES: AMC19084/\$4500.00	MAINT 2008 (36)	- n/a -	4500.00
TOTAL:					\$4,500.00

PAYMENT INFORMATION			
1	AMOUNT:	\$4,500.00	POSTMARKED: 8/28/07 0:00
	TYPE:	CHECK	RECEIVED: 08/29/2007
	CHECK NO:	4786	
	NAME:	TWIN BUTTES PROPERTIES INC 18550 S. LA CANADA DRIVE #2 SAHUARITA AZ 85629	

REMARKS

This receipt was generated by the automated BLM Collections and Billing System and is a paper representation of a portion of the official electronic record contained therein.

United States Department of the Interior
 Bureau of Land Management
 BUSINESS & SUPPORT SVCS DIV
 ONE N CENTRAL AVE
 PHOENIX, AZ 85004 -2203
 Phone: (602) 417-9200

Receipt

No:

1329437

Transaction #: 1374429		AMC 5916	
Date of Transaction: 08/08/2006		AMC 26586	AMC 52606
CUSTOMER:	HAROLD METZ	AMC 21879	AMC 2194
	TWIN BUTTES PROPERTIES INC	AMC 21291	AMC 21772
	18550 S. LA CANADA DRIVE # 1	AMC 20667	AMC 21092
	SAHUARITA, AZ 85629	AMC 20345	AMC 20511
		AMC 19323	AMC 19638
		AMC 19084	AMC 19271
	AMC 16965	AMC 18898	

LINE #	QTY	DESCRIPTION	REMARKS	UNIT PRICE	TOTAL
1	1.00	LOCATABLE MINERALS / MINING CLAIMS-NOT NEW-UNADJUD, ONE AUTH NO. ONLY / MINING CLAIM MONEY RECEIVED (455) CASES: AMC16975/\$54750.00	MAINT 2007 (438)	- n/a -	54750.00
TOTAL:					\$54,750.00

PAYMENT INFORMATION			
1	AMOUNT:	\$54,750.00	POSTMARKED: 08/04/2006
	TYPE:	CHECK	RECEIVED: 08/07/2006
	CHECK NO:	003529	
	NAME:	TWIN BUTTES PROPERTIES, INC 18550 S. LA CANADA DRIVE # SAHUARITA AZ 85629	

REMARKS

This receipt was generated by the automated BLM Collections and Billing System and is a paper representation of a portion of the official electronic record contained therein.

RE 8/10/06



TWIN BUTTES PROPERTIES, INC.

18550 S. LA CANADA DRIVE #1 SAHUARITA, AZ 85629

TEL: 520-648-1630

FAX: 520-648-0832

VIA UNITED PARCEL SERVICE

August 4, 2006

United States Department of the Interior
Bureau of Land Management
One North Central Ave., Suite 800
Phoenix, Arizona 85004

PHOENIX, ARIZONA

2006 AUG - 7 P 1:16

RECEIVED
B.L.M. AZ STATE OFFICE

Re: **2006/2007 Maintenance Fees for Unpatented Mining Claims**
Twin Buttes Properties, Inc. formerly known as The Park Company of
Arizona, Inc.

Dear Sir or Madam:

Enclosed is our notice to retain and maintain the 438 unpatented lode claims and/or mill sites listed on Exhibit A. Also enclosed is our check in the amount of \$54,750.00 as payment of the annual maintenance fees for these claims.

Please return the date-stamped original of the notice and Exhibit A along with a receipt of payment to the following address in the UPS envelope enclosed:

Harold Metz
Twin Buttes Properties, Inc.
18550 S. La Canada Drive, #1
Sahuarita, Arizona 85629

Please feel free to call me at the telephone number above if you have any questions.

Sincerely,

Harold Metz
Vice President

Enclosures

NOTICE OF INTENT TO HOLD MINING CLAIMS

Bureau of Land Management
Department of the Interior
One North Central Ave., Suite 800
Phoenix, Arizona 85004

RECEIVED
B.L.M. AZ STATE OFFICE
2006 AUG -7 P 1:17
PHOENIX, ARIZONA

Re: Payment of Annual Claim Maintenance Fee

Dear Sir or Madam:

This will serve as notice that Twin Buttes Properties, Inc., formerly known as The Park Company of Arizona, Inc. whose address is 18550 South La Canada Drive, #1, Sahuarita, Arizona 85629, intends to hold the mining claims and/or mill sites described on Exhibit A attached hereto for the assessment year ending at 12:00 PM on September 1, 2007 by payment of the annual maintenance fee of \$125.00 per claim and/or site. Payment of that amount is made herewith for such assessment year for each of the claims and sites for which is stated the BLM serial number, claim name, book and page number of the recording of the location notice in the official records of Pima County, Arizona as set forth on Exhibit A attached hereto and by this reference incorporated herein.

Harold Metz

Harold Metz for
Twin Buttes Properties, Inc.

State of Arizona)
) ss.
County of Pima)

The foregoing instrument was acknowledged before me on 8-4, 2006 by Harold Metz, Vice President of Twin Buttes Properties, Inc.

Carla L. Zene

Notary Public

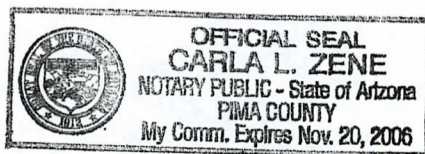


Exhibit A

Unpatented mining claims and mill sites located in the Pima Mining District, Pima County, Arizona. Claim holder: Twin Buttes Properties, Inc.

BLM SERIAL #	Claim Name	Original Recording		Amended Recording		Map Location Reference		
		Book	Page	Book	Page	Sec	Twshp	Rnge
A MC 16975	EMMONS 40	3082	160	5649	560	21	T17S	R13E
A MC 16976	EMMONS 41	949	413	5649	561	21	T17S	R13E
A MC 16977	EMMONS 42	949	414	5649	562	21	T17S	R13E
A MC 16979	BERT #24	3082	162	3288	144	21	T17S	R13E
A MC 16980	BERT #25	3082	163	3288	145	21	T17S	R13E
A MC 16982	BERT #29	2799	199	5649	574	29	T17S	R13E
A MC 16983	BERT #30	2799	200	5649	575	28	T17S	R13E
A MC 16984	BERT #36 A	5649	576			21	T17S	R13E
A MC 16985	BERT #37	3288	147	5649	577	28	T17S	R13E
A MC 16986	PHOENIX #7	3816	48	5649	564	20	T17S	R13E
A MC 16987	PHOENIX #8	3816	49	5649	565	20	T17S	R13E
A MC 16988	PHOENIX #9 A	5649	566			21	T17S	R13E
A MC 16989	PHOENIX #10 A	5649	567			21	T17S	R13E
A MC 16990	PHOENIX #52	3706	537	5649	568	21	T17S	R13E
A MC 16991	PHOENIX #54	3706	539	5649	569	21	T17S	R13E
A MC 16992	PHOENIX #55	3706	540	5649	570	21	T17S	R13E
A MC 16994	TAN #1	2220	157	5649	578	29	T17S	R13E
A MC 16995	TAN 2	2220	158	5649	579	29	T17S	R13E
A MC 16996	TAN #3	2220	159	5649	580	28	T17S	R13E
A MC 16997	TAN #5	2220	161	5649	581	28	T17S	R13E
A MC 16998	TAN 7	2238	308	5649	582	28	T17S	R13E
A MC 16999	TAN #8	2238	307	5649	583	28	T17S	R13E
A MC 18898	NORTH NO. 9	2220	224			33	T17S	R13E
A MC 18899	NORTH NO. 10	2220	225			33	T17S	R13E
A MC 18900	NORTH NO. 11	2220	226			33	T17S	R13E
A MC 18901	NORTH NO. 12	2220	227			33	T17S	R13E
A MC 18902	NORTH NO. 13	2220	228			33	T17S	R13E
A MC 18903	NORTH NO. 14	2220	229			33	T17S	R13E
A MC 18904	NORTH NO. 15	2220	230			33	T17S	R13E
A MC 18905	NORTH NO. 16	2220	231			33	T17S	R13E
A MC 18906	NORTH NO. 17	2220	232			33	T17S	R13E
A MC 18907	NORTH NO. 18	2220	233			33	T17S	R13E
A MC 18908	NORTH NO. 19	2220	234			33	T17S	R13E
A MC 18909	NORTH NO. 20	2220	235			33	T17S	R13E
A MC 18910	NORTH NO. 21	2220	236			33	T17S	R13E
A MC 18911	NORTH NO. 22	2220	237			33	T17S	R13E
A MC 18912	NORTH NO. 23	2220	238			33	T17S	R13E
A MC 18913	NORTH NO. 24	2220	239			33	T17S	R13E
A MC 18916	NORTH NO. 32	2220	353	3934	512	3	T18S	R13E
A MC 18918	NORTH NO. 34	2220	355	3934	514	3	T18S	R13E
A MC 18920	NORTH NO. 36	2220	357	3934	516	3	T18S	R13E
A MC 18921	NORTH NO. 37	2220	358	3934	517	3	T18S	R13E
A MC 18922	NORTH NO. 38	2220	359	3934	518	3	T18S	R13E
A MC 18923	NORTH NO. 39	2220	360	3934	519	3	T18S	R13E
A MC 18924	NORTH NO. 40	2220	361	3934	520	3	T18S	R13E

PHOENIX, ARIZONA
 RECEIVED
 B.L.M. AZ STATE OFFICE
 2008 AUG 17 P 4:17

RE 8/10/08

(Handwritten initials)

Exhibit A

Unpatented mining claims and mill sites located in the Pima Mining District, Pima County, Arizona. Claim holder: Twin Buttes Properties, Inc.

BLM SERIAL #	Claim Name	Original Recording		Amended Recording		Map Location Reference		
		Book	Page	Book	Page	Sec	Twshp	Rnge
A MC 18925	NORTH NO. 41	2220	362	3934	521	3	T18S	R13E
A MC 18926	NORTH NO. 42	2220	363	3934	522	3	T18S	R13E
A MC 18927	NORTH NO. 43	2220	364	3934	523	3	T18S	R13E
A MC 18928	W. G. 13	1629	492			33	T17S	R13E
A MC 18929	W. G. 15	1629	494			33	T17S	R13E
A MC 18930	W. G. 17	1629	496			33	T17S	R13E
A MC 18931	W. G. 19	1629	498			4	T18S	R13E
A MC 18932	W. G. 21	1629	500			4	T18S	R13E
A MC 18933	W. G. 22	1629	501			4	T18S	R13E
A MC 18934	W. G. 23	1629	502			4	T18S	R13E
A MC 18935	W. G. 24	1629	503			4	T18S	R13E
A MC 18936	W. G. 25	1629	504			4	T18S	R13E
A MC 18937	W. G. 26	1629	505			4	T18S	R13E
A MC 18938	W. G. 27	1629	506			4	T18S	R13E
A MC 18939	W. G. 28	1629	507			4	T18S	R13E
A MC 18940	W. G. 29	1629	508			4	T18S	R13E
A MC 18941	W. G. 30	1629	509			4	T18S	R13E
A MC 18942	W. G. 31	1629	510			4	T18S	R13E
A MC 18943	W. G. 32	1629	511			4	T18S	R13E
A MC 18944	W. G. 33	1629	512			4	T18S	R13E
A MC 18945	W. G. 34	1629	513			4	T18S	R13E
A MC 18946	W. G. 35	1629	514			4	T18S	R13E
A MC 18947	W. G. 36	1629	515	3934	524	4	T18S	R13E
A MC 18948	W. G. 37	3934	525			4	T18S	R13E
A MC 19084	RICH #1	2233	4	3934	532	34	T17S	R13E
A MC 19086	RICH #3	2233	6	3934	534	34	T17S	R13E
A MC 19088	RICH #5	2233	8	3934	536	34	T17S	R13E
A MC 19090	RICH #7	2233	10	3934	538	27	T17S	R13E
A MC 19092	RICH #9	2233	12	3934	540	27	T17S	R13E
A MC 19094	RICH #11	2233	14	3934	542	27	T17S	R13E
A MC 19096	RICH #13	2233	16			27	T17S	R13E
A MC 19098	RICH #15	2233	18			27	T17S	R13E
A MC 19100	RICH #17	2233	20			27	T17S	R13E
A MC 19102	RICH #19	2233	22	3934	544	27	T17S	R13E
A MC 19104	RICH #21	2233	24	3934	546	27	T17S	R13E
A MC 19106	RICH #23	2233	26	3934	548	27	T17S	R13E
A MC 19108	RICH #25	2233	28	3934	550	27	T17S	R13E
A MC 19110	RICH #27	2233	30	3934	552	34	T17S	R13E
A MC 19111	RICH #28	2233	31	3934	553	34	T17S	R13E
A MC 19112	RICH #29	2233	32	3934	554	34	T17S	R13E
A MC 19114	RICH #31	2241	553	3934	556	34	T17S	R13E
A MC 19115	RICH #32	2241	554	3934	557	34	T17S	R13E
A MC 19271	ERIC #1	2220	168			33	T17S	R13E
A MC 19272	ERIC #2	2220	169			33	T17S	R13E
A MC 19273	ERIC #3	2220	170			33	T17S	R13E

RECEIVED
B.L.M. AZ STATE OFFICE
PHOENIX, ARIZONA
2006 AUG 17 PM 4:14

RE 8/10/06

Exhibit A

Unpatented mining claims and mill sites located in the Pima Mining District, Pima County, Arizona. Claim holder: Twin Buttes Properties, Inc.

BLM SERIAL #	Claim Name	Original Recording		Amended Recording		Map Location Reference		
		Book	Page	Book	Page	Sec	Twshp	Rnge
A MC 19274	ERIC #4	2220	171			33	T17S	R13E
A MC 19275	ERIC 5	2220	172			33	T17S	R13E
A MC 19276	ERIC 6	2220	173			33	T17S	R13E
A MC 19277	ERIC 9	2220	174			34	T17S	R13E
A MC 19278	ERIC 10	2220	175			34	T17S	R13E
A MC 19279	ERIC 11	2220	176			34	T17S	R13E
A MC 19280	ERIC 12	2220	177			34	T17S	R13E
A MC 19281	ERIC 13	2220	178			34	T17S	R13E
A MC 19282	ERIC 14	2220	179			34	T17S	R13E
A MC 19283	ERIC 15	2220	180			34	T17S	R13E
A MC 19284	ERIC 16	2220	181			34	T17S	R13E
A MC 19285	ERIC 17	2220	182			34	T17S	R13E
A MC 19286	ERIC 18	2220	183	3934	526	34	T17S	R13E
A MC 19287	ERIC 19	2220	184	3934	527	34	T17S	R13E
A MC 19288	ERIC 20	2220	185	3934	528	3	T17S	R13E
A MC 19289	ERIC 21	2220	186	3934	529	3	T17S	R13E
A MC 19290	ERIC 22	2220	187	3934	530	3	T17S	R13E
A MC 19291	ERIC 23	2220	188	3934	531	3	T17S	R13E
A MC 19292	ERIC 24	2220	189			34	T17S	R13E
A MC 19293	ERIC 25	2220	190			34	T17S	R13E
A MC 19294	ERIC 26	2220	191			34	T17S	R13E
A MC 19295	ERIC 27	2220	192			34	T17S	R13E
A MC 19296	ERIC 28	2220	193			34	T17S	R13E
A MC 19297	ERIC 29	2220	194			34	T17S	R13E
A MC 19298	ERIC 30	2220	195			34	T17S	R13E
A MC 19299	ERIC 31	2220	196			27	T17S	R13E
A MC 19300	ERIC 32	2220	197			27	T17S	R13E
A MC 19301	ERIC 33	2220	198			27	T17S	R13E
A MC 19302	ERIC 34	2220	199			27	T17S	R13E
A MC 19303	ERIC 35	2220	200			27	T17S	R13E
A MC 19304	ERIC 36	2220	201			27	T17S	R13E
A MC 19305	ERIC 37	2220	202			27	T17S	R13E
A MC 19306	ERIC 38	2220	203			27	T17S	R13E
A MC 19307	ERIC 39	2220	204			27	T17S	R13E
A MC 19308	ERIC 40	2220	205			27	T17S	R13E
A MC 19309	ERIC 41	2220	206			27	T17S	R13E
A MC 19310	ERIC 42	2220	207			27	T17S	R13E
A MC 19311	ERIC 43	2220	208	3288	143	28	T17S	R13E
A MC 19312	ERIC 44	2220	209			28	T17S	R13E
A MC 19313	ERIC 45	2238	306			27	T17S	R13E
A MC 19314	ERIC 46	2238	305			27	T17S	R13E
A MC 19315	ERIC 47	2238	304			27	T17S	R13E
A MC 19316	ERIC 48	2238	303			27	T17S	R13E
A MC 19317	ERIC 49	2238	302			27	T17S	R13E
A MC 19318	ERIC 50	2238	301			27	T17S	R13E

PHOENIX, ARIZONA

B.L.M. AZ STATE OFFICE

RE 8/10/06

115
-09

Exhibit A

Unpatented mining claims and mill sites located in the Pima Mining District, Pima County, Arizona. Claim holder: Twin Buttes Properties, Inc.

BLM SERIAL #	Claim Name	Original Recording		Amended Recording		Map Location Reference		
		Book	Page	Book	Page	Sec	Twshp	Rnge
A MC 19319	ERIC 51	2238	300			28	T17S	R13E
A MC 19320	ERIC 52	2238	299			28	T17S	R13E
A MC 19321	ERIC 53	2238	298			28	T17S	R13E
A MC 19322	ERIC 54	2238	297			28	T17S	R13E
A MC 19323	PHOENIX #57	3706	542			22	T17S	R13E
A MC 19324	PHOENIX #59	3706	544			22	T17S	R13E
A MC 19325	PHOENIX #61	3706	546			22	T17S	R13E
A MC 19326	PHOENIX #63	3706	548			22	T17S	R13E
A MC 19327	PHOENIX #65	3706	550			22	T17S	R13E
A MC 19638	VAN BUREN	2428	269			32	T17S	R13E
A MC 19639	REPUBLIC NO. 18	2428	323			31	T17S	R13E
A MC 19640	REPUBLIC NO. 19	2428	321			31	T17S	R13E
A MC 19641	REPUBLIC NO. 20	2428	319			31	T17S	R13E
A MC 19642	REPUBLIC NO. 21	2428	320			31	T17S	R13E
A MC 19643	REPUBLIC NO. 22	2428	318			31	T17S	R13E
A MC 19644	REPUBLIC NO. 23	2428	317			31	T17S	R13E
A MC 19645	REPUBLIC NO. 24	2428	316			31	T17S	R13E
A MC 19646	REPUBLIC NO. 56	2428	334			31	T17S	R13E
A MC 19647	JANUARY #3	848	571			32	T17S	R13E
A MC 19648	JANUARY #4	848	572			32	T17S	R13E
A MC 19649	JANUARY #5	848	573			32	T17S	R13E
A MC 19650	JANUARY #6	848	574			32	T17S	R13E
A MC 19651	JANUARY #11	848	575			32	T17S	R13E
A MC 19652	JANUARY #42	848	582			32	T17S	R13E
A MC 19653	JANUARY #43	848	583			32	T17S	R13E
A MC 19654	JANUARY NO. 52	2200	211	2428	279	4	T18S	R13E
A MC 19655	JANUARY NO. 53	2200	212			4	T18S	R13E
A MC 19656	JANUARY #54	893	337			4	T18S	R13E
A MC 19657	JANUARY# 63	893	346			32	T17S	R13E
A MC 19658	JANUARY # 64	893	347			32	T17S	R13E
A MC 19659	JANUARY # 65	893	348			32	T17S	R13E
A MC 19660	JANUARY #66	893	349			32	T17S	R13E
A MC 19661	JANUARY TRIANGLE	904	391			32	T17S	R13E
A MC 19662	ARCTURUS	896	156			32	T17S	R13E
A MC 19663	BETELGEUSE	896	157			32	T17S	R13E
A MC 19664	CANIS	896	158			32	T17S	R13E
A MC 19665	CASSIOPEA	896	159			32	T17S	R13E
A MC 19666	EARTH	896	160			32	T17S	R13E
A MC 19667	JUPITER	896	161			32	T17S	R13E
A MC 19668	MARS	896	162			32	T17S	R13E
A MC 19669	MERCURY	896	163			32	T17S	R13E
A MC 19670	NEPTUNE	896	164			32	T17S	R13E
A MC 19671	ORION	896	165			32	T17S	R13E
A MC 19672	PLEADES	896	166			32	T17S	R13E
A MC 19673	PLUTO	896	167			32	T17S	R13E

RECEIVED
BLM, AZ STATE OFFICE
PHOENIX, ARIZONA
AUG 17 2006

RE 8/10/06

Exhibit A

Unpatented mining claims and mill sites located in the Pima Mining District, Pima County, Arizona. Claim holder: Twin Buttes Properties, Inc.

BLM SERIAL #	Claim Name	Original Recording		Amended Recording		Map Location Reference		
		Book	Page	Book	Page	Sec	Twshp	Rnge
A MC 19674	POLARIS	896	168			32	T17S	R13E
A MC 19675	SATURN	896	169			32	T17S	R13E
A MC 19676	URANUS	896	170			32	T17S	R13E
A MC 19677	VENUS	896	171			32	T17S	R13E
A MC 19678	ARGUS	898	40			32	T17S	R13E
A MC 19679	CAPRICORN	898	44			32	T17S	R13E
A MC 19680	ANDROMEDA	898	45			32	T17S	R13E
A MC 20345	NOVEMBER #1	2428	340			31	T17S	R13E
A MC 20346	NOVEMBER #4	2428	341			36	T17S	R12E
A MC 20347	NOVEMBER #5	2428	342			36	T17S	R12E
A MC 20348	NOVEMBER #8	2428	343			36	T17S	R12E
A MC 20349	NOVEMBER #9	2428	344			31	T17S	R13E
A MC 20350	NOVEMBER #11	2428	337			31	T17S	R13E
A MC 20351	NOVEMBER 18	908	589	2428	339	31	T17S	R13E
A MC 20352	NOVEMBER #19	2428	338			31	T17S	R13E
A MC 20353	NOVEMBER #20	2428	336			31	T17S	R13E
A MC 20354	NOVEMBER FRACTION NO. 1	846	106	888	353	6	T18S	R13E
A MC 20355	NOVEMBER FRACTION NO. 2	846	107	888	354	6	T18S	R13E
A MC 20356	LUNIK	2428	332			3	T17S	R13E
A MC 20357	LAIKA	2428	333			3	T17S	R13E
A MC 20358	SPUTNIK	2428	335			3	T17S	R13E
A MC 20359	EXPLORER	2428	331			6	T18S	R13E
A MC 20360	MARCH #1	846	125			36	T17S	R12E
A MC 20361	MARCH #2	843	152			36	T17S	R12E
A MC 20362	MARCH #3	843	153			36	T17S	R12E
A MC 20363	MARCH #4	843	154			36	T17S	R12E
A MC 20364	MARCH #5	846	126			36	T17S	R12E
A MC 20365	MARCH #6	843	155			36	T17S	R12E
A MC 20366	MARCH #7	843	156			36	T17S	R12E
A MC 20372	SCORPIO	75	219			6	T18S	R13E
A MC 20373	SCORPIO NO. 2	75	282			1	T18S	R12E
A MC 20374	SCORPIO TRIANGLE	76	349			6	T18S	R13E
A MC 20375	"WELL"	74	575			6	T18S	R13E
A MC 20376	WELL #2	74	576			6	T18S	R13E
A MC 20377	WELL 3	363	268			6	T18S	R13E
A MC 20378	WELL 4	363	269			6	T18S	R13E
A MC 20379	WELL NO. 5	2124	52	2133	577	6	T18S	R13E
A MC 20380	WELL 6	466	70			6	T18S	R13E
A MC 20381	WELL 7	2428	292			6	T18S	R13E
A MC 20382	WELL NO 8	724	502			6	T18S	R13E
A MC 20383	WELL NO 9	724	503			6	T18S	R13E
A MC 20384	WELL NO. 10	2428	293			6	T18S	R13E
A MC 20387	SNAFU TRIANGLE	908	587			6	T18S	R13E
A MC 20388	APRIL FRACTION	846	127	2886	224	1	T18S	R12E
A MC 20389	MAY FRACTION	846	124	2886	225	1	T18S	R12E

RECEIVED
B.L.M. AZ STATE OFFICE
2006 AUG 17 P 1:11

PHOENIX, ARIZONA

RE 8/10/06

115

Exhibit A

Unpatented mining claims and mill sites located in the Pima Mining District, Pima County, Arizona. Claim holder: Twin Buttes Properties, Inc.

BLM SERIAL #	Claim Name	Original Recording		Amended Recording		Map Location Reference		
		Book	Page	Book	Page	Sec	Twshp	Rnge
A MC 20511	JUNE #3	840	342	2886	228	1	T18S	R12E
A MC 20512	JUNE 3-A	3486	105			1	T18S	R12E
A MC 20513	JUNE #4	3486	106			1	T18S	R12E
A MC 20514	JUNE #5	3486	107			1	T18S	R12E
A MC 20515	JUNE NO. 6	3486	108			1	T18S	R12E
A MC 20516	JUNE #7	840	346			1	T18S	R12E
A MC 20517	JUNE #8	840	347	2509	312	1	T18S	R12E
A MC 20518	JUNE NO. 9	840	348			1	T18S	R12E
A MC 20519	JUNE NO. 10	840	349			1	T18S	R12E
A MC 20520	JUNE NO. 11	840	350			1	T18S	R12E
A MC 20521	JUNE # 12	840	351			1	T18S	R12E
A MC 20522	JUNE NO. 13	842	5	2509	313	1	T18S	R12E
A MC 20523	JUNE 14	842	6			1	T18S	R12E
A MC 20524	JUNE # 15	842	7	2876	182	1	T18S	R12E
A MC 20525	JUNE# 16	842	8			1	T18S	R12E
A MC 20526	JUNE# 17	842	9			1	T18S	R12E
A MC 20527	JUNE# 18	842	10			1	T18S	R12E
A MC 20528	JUNE# 19	842	11			1	T18S	R12E
A MC 20529	JUNE# 20	842	12			1	T18S	R12E
A MC 20530	JUNE# 21	842	13			1	T18S	R12E
A MC 20531	JUNE# 22	842	14			1	T18S	R12E
A MC 20532	JUNE #23	2876	183			1	T18S	R12E
A MC 20533	JUNE# 24	842	16			1	T18S	R12E
A MC 20535	JUNE# 26	843	149			1	T18S	R12E
A MC 20538	JUNE # 30	2670	188			1	T18S	R12E
A MC 20540	JULY # 1	842	17			1	T18S	R13E
A MC 20541	JULY# 2	842	18			1	T18S	R13E
A MC 20542	JULY# 3	842	19			7	T18S	R13E
A MC 20543	JULY#4	842	20			7	T18S	R13E
A MC 20544	JULY# 5	842	21			7	T18S	R13E
A MC 20545	JULY# 6	842	22			7	T18S	R13E
A MC 20546	JULY# 7	842	23			7	T18S	R13E
A MC 20547	JULY# 8	842	24			7	T18S	R13E
A MC 20548	JULY # 9	842	25			7	T18S	R13E
A MC 20549	JULY# 10	842	26			7	T18S	R13E
A MC 20550	JULY #11	847	529			7	T18S	R13E
A MC 20551	JULY # 12	847	530			7	T18S	R13E
A MC 20552	JULY # 13	847	531			7	T18S	R13E
A MC 20553	JULY# 14	847	532			7	T18S	R13E
A MC 20554	JULY # 15	847	533			7	T18S	R13E
A MC 20555	JULY # 16	847	534			7	T18S	R13E
A MC 20556	JULY # 17	847	535			7	T18S	R13E
A MC 20557	JULY # 18	847	536			7	T18S	R13E
A MC 20558	JULY #19	847	537			7	T18S	R13E
A MC 20559	JULY #20	847	538			7	T18S	R13E

PHOENIX, ARIZONA

RECEIVED
B.L.M. AZ STATE OFFICE
JUN 11 11:17 AM '06

RE 8/10/06

115

Exhibit A

Unpatented mining claims and mill sites located in the Pima Mining District, Pima County, Arizona. Claim holder: Twin Buttes Properties, Inc.

BLM SERIAL #	Claim Name	Original Recording		Amended Recording		Map Location Reference		
		Book	Page	Book	Page	Sec	Twshp	Rnge
A MC 20667	PETRO #1	76	151			29	T17S	R13E
A MC 20668	PETRO #2	76	152			29	T17S	R13E
A MC 20669	PETRO #3	833	515			29	T17S	R13E
A MC 20670	PETRO # 4	833	516			29	T17S	R13E
A MC 20671	PETRO # 5	833	517			29	T17S	R13E
A MC 20672	PETRO # 6	833	518			29	T17S	R13E
A MC 20673	PETRO # 7	833	519			29	T17S	R13E
A MC 20674	PETRO # 8	833	520			29	T17S	R13E
A MC 20675	PETRO # 9	833	521			29	T17S	R13E
A MC 20676	PETRO # 10	833	522			29	T17S	R13E
A MC 20677	PETRO # 11	833	523			29	T17S	R13E
A MC 20678	PETRO # 12	833	524			29	T17S	R13E
A MC 20679	PETRO # 13	833	525			29	T17S	R13E
A MC 20680	PETRO # 14	833	526			29	T17S	R13E
A MC 20681	PETRO # 15	833	527			29	T17S	R13E
A MC 20682	PETRO NO. 16	899	78			29	T17S	R13E
A MC 20683	VENUS NO. 1	899	79			29	T17S	R13E
A MC 20684	VENUS NO. 2	899	80			29	T17S	R13E
A MC 20685	VENUS NO. 3	899	81			30	T17S	R13E
A MC 20686	VENUS NO. 4	899	82			30	T17S	R13E
A MC 20687	VENUS NO. 5	888	413			30	T17S	R13E
A MC 20688	VENUS NO. 6	888	414			30	T17S	R13E
A MC 20689	VENUS NO. 7	888	415			30	T17S	R13E
A MC 20690	VENUS NO. 8	888	416			30	T17S	R13E
A MC 20691	VENUS NO. 9	888	417			30	T17S	R13E
A MC 20692	VENUS NO. 10	888	418			30	T17S	R13E
A MC 20693	VENUS NO. 11	888	419			30	T17S	R13E
A MC 20694	VENUS NO. 12	888	420			30	T17S	R13E
A MC 20695	VENUS # 13	1897	286			30	T17S	R13E
A MC 20696	VENUS # 14	1897	287			30	T17S	R13E
A MC 20697	VENUS # 15	1897	288			30	T17S	R13E
A MC 20698	TARGET	887	581			29	T17S	R13E
A MC 20699	EAST PETRO NO. 1	912	120			29	T17S	R13E
A MC 20700	EAST PETRO NO. 2	912	121			29	T17S	R13E
A MC 20701	EAST PETRO NO. 3	912	122			28	T17S	R13E
A MC 20702	EAST PETRO NO. 4	912	123			29	T17S	R13E
A MC 20703	EAST PETRO NO. 5	912	124			29	T17S	R13E
A MC 20704	EAST PETRO NO. 6	912	125			28	T17S	R13E
A MC 20705	EAST PETRO NO. 7	912	126			28	T17S	R13E
A MC 20706	EAST PETRO NO. 8	912	127			28	T17S	R13E
A MC 20707	EAST PETRO NO. 9	912	128			28	T17S	R13E
A MC 20708	EAST PETRO NO. 10	912	129			28	T17S	R13E
A MC 20709	EAST PETRO NO. 11	912	130			28	T17S	R13E
A MC 20710	EAST PETRO NO. 12	912	131			28	T17S	R13E
A MC 20711	EAST PETRO NO. 13	912	132			28	T17S	R13E

PHOENIX, ARIZONA

2005-11-17 10:11 AM

RECEIVED
B.L.M. AZ STATE OFFICE



RE 8/10/06

Exhibit A

Unpatented mining claims and mill sites located in the Pima Mining District, Pima County, Arizona. Claim holder: Twin Buttes Properties, Inc.

<u>BLM SERIAL #</u>	<u>Claim Name</u>	<u>Original Recording</u>		<u>Amended Recording</u>		<u>Map Location Reference</u>		
		<u>Book</u>	<u>Page</u>	<u>Book</u>	<u>Page</u>	<u>Sec</u>	<u>Twshp</u>	<u>Rnge</u>
A MC 20712	EAST PETRO NO. 14	912	133			28	T17S	R13E
A MC 20713	EAST PETRO NO. 15	912	134			28	T17S	R13E
A MC 20714	EAST PETRO NO. 16	912	135			28	T17S	R13E
A MC 20715	EAST PETRO NO. 17	912	136			28	T17S	R13E
A MC 20716	EAST PETRO NO. 18	912	137			28	T17S	R13E
A MC 20717	EAST PETRO NO. 19	912	138			28	T17S	R13E
A MC 20718	EAST PETRO NO. 20	912	139			28	T17S	R13E
A MC 20719	EAST PETRO NO. 21	912	140			28	T17S	R13E
A MC 20720	BERT # 4	2348	340			29	T17S	R13E
A MC 20721	BERT # 5	2523	173			29	T17S	R13E
A MC 20722	SUN #2	1632	437			29	T17S	R13E
A MC 20723	SUN #3	1632	438			29	T17S	R13E
A MC 20724	SUN #4	1632	439			29	T17S	R13E
A MC 20725	SUN #5	1632	440			29	T17S	R13E
A MC 20726	SUN #203	1632	462			29	T17S	R13E
A MC 20727	SUN #204	1632	463			29	T17S	R13E
A MC 20728	TAN #4	2220	160			29	T17S	R13E
A MC 20729	TAN # 6	2220	162			29	T17S	R13E
A MC 20730	ANN #1	2220	164			29	T17S	R13E
A MC 20731	ANN #2	2220	165			29	T17S	R13E
A MC 20732	ANN #3	2220	166			29	T17S	R13E
A MC 20733	ANN #4	2220	167			29	T17S	R13E
A MC 20734	T#1	2236	323			29	T17S	R13E
A MC 20735	T#2	2236	324			29	T17S	R13E
A MC 20736	MARIA	5719	723			29	T17S	R13E
A MC 20737	MARIA NO. 2	5719	724			29	T17S	R13E
A MC 20738	MARIA NO. 3	5719	725			29	T17S	R13E
A MC 21092	AUGUST #1	842	27			6	T18S	R13E
A MC 21093	AUGUST #2	842	28			6	T18S	R13E
A MC 21094	AUGUST# 3	842	29			6	T18S	R13E
A MC 21095	AUGUST# 4	842	30			6	T18S	R13E
A MC 21096	AUGUST# 5	842	31			6	T18S	R13E
A MC 21097	AUGUST# 6	842	32			6	T18S	R13E
A MC 21098	AUGUST NO. 10	2124	55	2428	294	6	T18S	R13E
A MC 21099	AUGUST# 11	843	162			6	T18S	R13E
A MC 21100	AUGUST #12	843	163	2428	286	6	T18S	R13E
A MC 21101	AUGUST NO. 15	908	592			6	T18S	R13E
A MC 21102	AUGUST NO. 16	908	593			1	T18S	R12E
A MC 21103	AUGUST 17	2428	291			6	T18S	R13E
A MC 21104	GEOLOGIST	2118	264			6	T18S	R13E
A MC 21109	LITTLE DOUGLAS	2428	289			6	T18S	R13E
A MC 21110	CACTUS	908	595			1	T18S	R12E
A MC 21111	HUBERT	485	473			1	T18S	R12E
A MC 21112	JANICE	833	583	871	200	1	T18S	R12E
A MC 21113	CAROL	833	581	871	201	12	T18S	R12E

RECEIVED
BLM, AZ STATE OFFICE
2006 AUG -7 P 1:17

RE 8/10/06

15

Exhibit A

Unpatented mining claims and mill sites located in the Pima Mining District, Pima County, Arizona. Claim holder: Twin Buttes Properties, Inc.

BLM SERIAL #	Claim Name	Original Recording		Amended Recording		Map Location Reference		
		Book	Page	Book	Page	Sec	Twshp	Rnge
A MC 21116	DECEMBER NO. 10	908	588	2876	184	30	T17S	R13E
A MC 21117	COPPER HILL NO 2	356	146			31	T17S	R13E
A MC 21118	DOLORES ANN	887	223			31	T17S	R13E
A MC 21119	KAREN FRACTION	904	392			31	T17S	R13E
A MC 21120	ALBERTO	HHH	428	901	25	31	T17S	R13E
A MC 21121	ST. FRANCES	901	26	2946	163	31	T17S	R13E
A MC 21122	VIRGINIA NO. 2	901	27	2946	162	31	T17S	R13E
A MC 21123	TUCSON TRIANGLE	908	586			31	T17S	R13E
A MC 21292	MARY GROUP NO. 2	HHH	58	HHH	240	30	T17S	R13E
A MC 21293	MARY GROUP NO. 3	HHH	59			30	T17S	R13E
A MC 21295	MARY GROUP NO. 6	HHH	62	HHH	242	30	T17S	R13E
A MC 21296	MARY GROUP NO. 7	HHH	63			30	T17S	R13E
A MC 21297	MARY GROUP NO. 8	HHH	64	HHH	243	30	T17S	R13E
A MC 21298	MARY GROUP NO. 9	HHH	65			30	T17S	R13E
A MC 21301	CATHERINE #1	3117	469			25	T17S	R12E
A MC 21326	SERASIO #22	3117	480			25	T17S	R12E
A MC 21329	CHAPULTEPEC	958	214			30	T17S	R13E
A MC 21330	CHAPULTEPEC NO. 1	958	215			30	T17S	R13E
A MC 21334	MISSY # 7	2469	190			25	T17S	R12E
A MC 21335	BERT #1	2348	343			30	T17S	R13E
A MC 21336	BERT #2	2348	342			29	T17S	R13E
A MC 21337	BERT #3	2348	341			32	T17S	R13E
A MC 21339	BERT #7	2523	175			31	T17S	R13E
A MC 21344	APEX NO. 1	899	75			30	T17S	R13E
A MC 21345	THE PASS	908	515			30	T17S	R13E
A MC 21346	JUNCTION	908	516			30	T17S	R13E
A MC 21772	BETTY	1376	327			7	T18S	R13E
A MC 21773	BETTY # 2	1376	328			7	T18S	R13E
A MC 21774	BETTY# 7	1575	330			7	T18S	R13E
A MC 21775	BETTY # 8	1575	331			7	T18S	R13E
A MC 21776	DENISE FRAC. #1	3681	116	3694	88	7	T18S	R13E
A MC 21777	DENISE FRAC. #2	3681	117	3694	89	7	T18S	R13E
A MC 21778	KRISTY FRAC. #1	3681	118	3694	90	7	T18S	R13E
A MC 21779	KRISTY FRAC. #2	3681	119	3694	91	7	T18S	R13E
A MC 21780	KRISTY FRAC. #3	3681	120	3694	92	7	T18S	R13E
A MC 21782	LUCERO # 135-A	1662	381			7	T18S	R13E
A MC 21784	LUCERO # 137 (ABANDENED)	1631	356			7	T18S	R13E
A MC 21785	LUCERO # 138 (ABANDONED)	1630	496			7	T18S	R13E
A MC 21786	LUCERO #139 (ABANDONED)	1630	497			7	T18S	R13E
A MC 21787	LUCERO #140 (ABANDONED)	1630	498			7	T18S	R13E
A MC 21788	LUCERO # 141 (ABANDONED)	1630	499			7	T18S	R13E
A MC 21789	LUCERO # 142 (ABANDONED)	1630	500			7	T18S	R13E
A MC 21790	LUCERO # 143 (ABANDONED)	1630	501			7	T18S	R13E
A MC 21791	LUCERO # 144 (ABANDONED)	1632	93			7	T18S	R13E
A MC 21792	LUCERO # 146	1655	460			7	T18S	R13E

PHOENIX, ARIZONA

B.L.M. AZ STATE OFFICE

RECEIVED

RE 8/10/06

 115
15

Exhibit A

Unpatented mining claims and mill sites located in the Pima Mining District, Pima County, Arizona. Claim holder: Twin Buttes Properties, Inc.

BLM SERIAL #	Claim Name	Original Recording		Amended Recording		Map Location Reference		
		Book	Page	Book	Page	Sec	Twshp	Rnge
A MC 21793	LUCERO # 147 (ABANDONED)	1632	94			7	T18S	R13E
A MC 21794	LUCERO #148 (ABANDONED)	1632	95			7	T18S	R13E
A MC 21795	MCC-54 PLACER	1644	424			27	T17S	R13E
A MC 21796	MCC-55 PLACER	1644	425			27	T17S	R13E
A MC 21806	JUNE NO. 1	5332	269			1	T18S	R12E
A MC 21807	JUNE NO. 2	5332	270			1	T18S	R12E
A MC 21808	JUNE NO. 3	5332	271			1	T18S	R12E
A MC 21809	JUNE NO. 4	5332	272			1	T18S	R12E
A MC 21810	JUNE NO. 5	5332	273			1	T18S	R12E
A MC 21811	JUNE NO. 6	5332	274			1	T18S	R12E
A MC 21812	JUNE NO. 7	5332	275			1	T18S	R12E
A MC 21813	JUNE NO. 8	5332	276			1	T18S	R12E
A MC 21814	JUNE NO. 9	5332	277			1	T18S	R12E
A MC 21910	FAN # 21	2218	478			30	T17S	R13E
A MC 21911	FAN # 22	2218	479			30	T17S	R13E
A MC 21916	EROS #1	2210	274	5738	695	30	T17S	R13E
A MC 21917	EROS #2	2210	275	5738	696	30	T17S	R13E
A MC 21918	BERT #10	2542	270			30	T17S	R13E
A MC 2194	JANE	5470	888			30	T17S	R13E
A MC 2195	ELLEN	5470	887			30	T17S	R13E
A MC 26586	SUSAN	5835	949				T18S	R12E
A MC 26587	SUSAN NO. 2	5835	950				T18S	R12E
A MC 26588	SUSAN NO. 3	5835	951				T18S	R12E
A MC 52606	ADAMS	2428	313				T17S	R13E
A MC 52607	REPUBLIC NO. 12	2428	310				T17S	R13E
A MC 52608	REPUBLIC NO. 16	2428	322				T17S	R13E
A MC 52609	CAMILLE	2428	200				T18S	R13E
A MC 52610	AUGUST 13	2428	283				T18S	R13E
A MC 52611	HOOVER	2151	405	2428	287		T18S	R13E
A MC 52612	JANUARY #55	893	338			4	T18S	R13E
A MC 52613	JANUARY #61	893	344			4	T18S	R13E
A MC 5923	JUNE #1	5502	835			1	T18S	R12E
A MC 5924	JUNE #2	5502	836			1	T18S	R12E

Total Number of Claims : 438

RECEIVED
B.L.M. AZ STATE OFFICE
2006 AUG -7 P 1:17
PHOENIX ARIZONA

RE 8/10/06

(33) AF



TWIN BUTTES PROPERTIES, INC.

18550 S. LA CANADA DRIVE #1 SAHUARITA, AZ 85629
TEL: 520-648-1630 FAX: 520-648-0832

VIA UNITED PARCEL SERVICE

August 5, 2005

United States Department of the Interior
Bureau of Land Management
222 North Central Avenue
Phoenix, Arizona 85004-2203

AMC 5916

AMC 2194

AMC 16965

AMC 18898

AMC 19084

AMC 19271

AMC 19323

AMC 19638

AMC 20345

AMC 20511

AMC 20667

AMC 21092

AMC 21291

AMC 21772

AMC 21879

AMC 26586

AMC 52606

Re: 2005/2006 Maintenance Fees for Unpatented Mining Claims
Twin Buttes Properties, Inc. formerly known as The Park Company of
Arizona, Inc.

Dear Sir or Madam:

Enclosed is our notice to retain and maintain the 438 unpatented lode claims and/or mill sites listed on Exhibit A. Also enclosed is our check in the amount of \$54,750.00 as payment of the annual maintenance fees for these claims.

Please return the date-stamped original of the notice and Exhibit A along with a receipt of payment to the following address in the UPS envelope enclosed:

Harold Metz
Twin Buttes Properties, Inc.
18550 South La Canada Drive, #1
Sahuarita, Arizona 85629

Please feel free to call me at the above telephone number if you have any questions.

Sincerely,

Harold Metz
Vice President

Enclosures

ARIZONA
STATE OFFICE
PHOENIX, ARIZONA

2005 AUG - 8 P 12: 50

RECEIVED
BUREAU OF
LAND MANAGEMENT

RECEIVED
BUREAU OF
LAND MANAGEMENT

2005 AUG - 8 P 12: 50

ARIZONA
STATE OFFICE
PHOENIX, ARIZONA

NOTICE OF INTENT TO HOLD MINING CLAIMS

U. S. Department of the Interior
Bureau of Land Management
222 North Central Avenue
Phoenix, Arizona 85004-2203

Re: Payment of Annual Claim Maintenance Fee

Dear Sir or Madam:

This will serve as notice that Twin Buttes Properties, Inc., formerly known as The Park Company of Arizona, Inc. whose address is 18550 South La Canada Drive, #1, Sahuarita, Arizona, 85629, intends to hold the mining claims and/or mill sites described on Exhibit A attached hereto for the assessment year ending at 12:00 PM on September 1, 2006 by payment of the annual maintenance fee of \$125.00 per claim and/or mill site. Payment of that amount is made herewith for such assessment year for each of the claims and/or mill sites for which is stated the BLM serial number, claim name, book and page number of the recording of the location notice in the official records of Pima County, Arizona as set forth on Exhibit A attached hereto and by this reference incorporated herein.

Harold Metz

Harold Metz for
Twin Buttes Properties, Inc.

State of Arizona)
) ss.
County of Pima)

The foregoing instrument was acknowledged before me on 8-5, 2005
by Harold Metz, Vice President of Twin Buttes Properties, Inc.

Carla L. Zene

Notary Public




Exhibit A

Unpatented mining claims and mill sites located in the Pima Mining District, Pima County, Arizona. Claim holder: Twin Buttes Properties, Inc.

BLM SERIAL #	Claim Name	Original Recording		Amended Recording		Map Location Reference		
		Book	Page	Book	Page	Sec	Twshp	Rnge
A MC 16975	EMMONS 40	3082	160	5649	560	21	T17S	R13E
A MC 16976	EMMONS 41	949	413	5649	561	21	T17S	R13E
A MC 16977	EMMONS 42	949	414	5649	562	21	T17S	R13E
A MC 16979	BERT #24	3082	162	3288	144	21	T17S	R13E
A MC 16980	BERT #25	3082	163	3288	145	21	T17S	R13E
A MC 16982	BERT #29	2799	199	5649	574	29	T17S	R13E
A MC 16983	BERT #30	2799	200	5649	575	28	T17S	R13E
A MC 16984	BERT #36 A	5649	576			21	T17S	R13E
A MC 16985	BERT #37	3288	147	5649	577	28	T17S	R13E
A MC 16986	PHOENIX #7	3816	48	5649	564	20	T17S	R13E
A MC 16987	PHOENIX #8	3816	49	5649	565	20	T17S	R13E
A MC 16988	PHOENIX #9 A	5649	566			21	T17S	R13E
A MC 16989	PHOENIX #10 A	5649	567			21	T17S	R13E
A MC 16990	PHOENIX #52	3706	537	5649	568	21	T17S	R13E
A MC 16991	PHOENIX #54	3706	539	5649	569	21	T17S	R13E
A MC 16992	PHOENIX #55	3706	540	5649	570	21	T17S	R13E
A MC 16994	TAN #1	2220	157	5649	578	29	T17S	R13E
A MC 16995	TAN 2	2220	158	5649	579	29	T17S	R13E
A MC 16996	TAN #3	2220	159	5649	580	28	T17S	R13E
A MC 16997	TAN #5	2220	161	5649	581	28	T17S	R13E
A MC 16998	TAN 7	2238	308	5649	582	28	T17S	R13E
A MC 16999	TAN #8	2238	307	5649	583	28	T17S	R13E
A MC 18898	NORTH NO. 9	2220	224			33	T17S	R13E
A MC 18899	NORTH NO. 10	2220	225			33	T17S	R13E
A MC 18900	NORTH NO. 11	2220	226			33	T17S	R13E
A MC 18901	NORTH NO. 12	2220	227			33	T17S	R13E
A MC 18902	NORTH NO. 13	2220	228			33	T17S	R13E
A MC 18903	NORTH NO. 14	2220	229			33	T17S	R13E
A MC 18904	NORTH NO. 15	2220	230			33	T17S	R13E
A MC 18905	NORTH NO. 16	2220	231			33	T17S	R13E
A MC 18906	NORTH NO. 17	2220	232			33	T17S	R13E
A MC 18907	NORTH NO. 18	2220	233			33	T17S	R13E
A MC 18908	NORTH NO. 19	2220	234			33	T17S	R13E
A MC 18909	NORTH NO. 20	2220	235			33	T17S	R13E
A MC 18910	NORTH NO. 21	2220	236			33	T17S	R13E
A MC 18911	NORTH NO. 22	2220	237			33	T17S	R13E
A MC 18912	NORTH NO. 23	2220	238			33	T17S	R13E
A MC 18913	NORTH NO. 24	2220	239			33	T17S	R13E
A MC 18916	NORTH NO. 32	2220	353	3934	512	3	T18S	R13E
A MC 18918	NORTH NO. 34	2220	355	3934	514	3	T18S	R13E
A MC 18920	NORTH NO. 36	2220	357	3934	516	3	T18S	R13E
A MC 18921	NORTH NO. 37	2220	358	3934	517	3	T18S	R13E
A MC 18922	NORTH NO. 38	2220	359	3934	518	3	T18S	R13E
A MC 18923	NORTH NO. 39	2220	360	3934	519	3	T18S	R13E
A MC 18924	NORTH NO. 40	2220	361	3934	520	3	T18S	R13E

 PHOENIX, ARIZONA
 ARIZONA
 PHOENIX, ARIZONA

 BUREAU OF
 LAND MANAGEMENT
 PHOENIX, ARIZONA
 8/12/05

ENTERED IN COMPUTER

RE 8/12/05

Exhibit A

Unpatented mining claims and mill sites located in the Pima Mining District, Pima County, Arizona. Claim holder: Twin Buttes Properties, Inc.

BLM SERIAL #	Claim Name	Original Recording		Amended Recording		Map Location Reference		
		Book	Page	Book	Page	Sec	Twshp	Rnge
A MC 18925	NORTH NO. 41	2220	362	3934	521	3	T18S	R13E
A MC 18926	NORTH NO. 42	2220	363	3934	522	3	T18S	R13E
A MC 18927	NORTH NO. 43	2220	364	3934	523	3	T18S	R13E
A MC 18928	W. G. 13	1629	492			33	T17S	R13E
A MC 18929	W. G. 15	1629	494			33	T17S	R13E
A MC 18930	W. G. 17	1629	496			33	T17S	R13E
A MC 18931	W. G. 19	1629	498			4	T18S	R13E
A MC 18932	W. G. 21	1629	500			4	T18S	R13E
A MC 18933	W. G. 22	1629	501			4	T18S	R13E
A MC 18934	W. G. 23	1629	502			4	T18S	R13E
A MC 18935	W. G. 24	1629	503			4	T18S	R13E
A MC 18936	W. G. 25	1629	504			4	T18S	R13E
A MC 18937	W. G. 26	1629	505			4	T18S	R13E
A MC 18938	W. G. 27	1629	506			4	T18S	R13E
A MC 18939	W. G. 28	1629	507			4	T18S	R13E
A MC 18940	W. G. 29	1629	508			4	T18S	R13E
A MC 18941	W. G. 30	1629	509			4	T18S	R13E
A MC 18942	W. G. 31	1629	510			4	T18S	R13E
A MC 18943	W. G. 32	1629	511			4	T18S	R13E
A MC 18944	W. G. 33	1629	512			4	T18S	R13E
A MC 18945	W. G. 34	1629	513			4	T18S	R13E
A MC 18946	W. G. 35	1629	514			4	T18S	R13E
A MC 18947	W. G. 36	1629	515	3934	524	4	T18S	R13E
A MC 18948	W. G. 37	3934	525			4	T18S	R13E
A MC 19084	RICH #1	2233	4	3934	532	34	T17S	R13E
A MC 19086	RICH #3	2233	6	3934	534	34	T17S	R13E
A MC 19088	RICH #5	2233	8	3934	536	34	T17S	R13E
A MC 19090	RICH #7	2233	10	3934	538	27	T17S	R13E
A MC 19092	RICH #9	2233	12	3934	540	27	T17S	R13E
A MC 19094	RICH #11	2233	14	3934	542	27	T17S	R13E
A MC 19096	RICH #13	2233	16			27	T17S	R13E
A MC 19098	RICH #15	2233	18			27	T17S	R13E
A MC 19100	RICH #17	2233	20			27	T17S	R13E
A MC 19102	RICH #19	2233	22	3934	544	27	T17S	R13E
A MC 19104	RICH #21	2233	24	3934	546	27	T17S	R13E
A MC 19106	RICH #23	2233	26	3934	548	27	T17S	R13E
A MC 19108	RICH #25	2233	28	3934	550	27	T17S	R13E
A MC 19110	RICH #27	2233	30	3934	552	34	T17S	R13E
A MC 19111	RICH #28	2233	31	3934	553	34	T17S	R13E
A MC 19112	RICH #29	2233	32	3934	554	34	T17S	R13E
A MC 19114	RICH #31	2241	553	3934	556	34	T17S	R13E
A MC 19115	RICH #32	2241	554	3934	557	34	T17S	R13E
A MC 19271	ERIC #1	2220	168			33	T17S	R13E
A MC 19272	ERIC #2	2220	169			33	T17S	R13E
A MC 19273	ERIC #3	2220	170			33	T17S	R13E

ENTERED IN COMPUTER

RE 8/12/05

Exhibit A

Unpatented mining claims and mill sites located in the Pima Mining District, Pima County, Arizona. Claim holder: Twin Buttes Properties, Inc.

BLM SERIAL #	Claim Name	Original Recording		Amended Recording		Map Location Reference		
		Book	Page	Book	Page	Sec	Twshp	Rnge
A MC 19274	ERIC #4	2220	171			33	T17S	R13E
A MC 19275	ERIC 5	2220	172			33	T17S	R13E
A MC 19276	ERIC 6	2220	173			33	T17S	R13E
A MC 19277	ERIC 9	2220	174			34	T17S	R13E
A MC 19278	ERIC 10	2220	175			34	T17S	R13E
A MC 19279	ERIC 11	2220	176			34	T17S	R13E
A MC 19280	ERIC 12	2220	177			34	T17S	R13E
A MC 19281	ERIC 13	2220	178			34	T17S	R13E
A MC 19282	ERIC 14	2220	179			34	T17S	R13E
A MC 19283	ERIC 15	2220	180			34	T17S	R13E
A MC 19284	ERIC 16	2220	181			34	T17S	R13E
A MC 19285	ERIC 17	2220	182	3934	526	34	T17S	R13E
A MC 19286	ERIC 18	2220	183	3934	527	34	T17S	R13E
A MC 19287	ERIC 19	2220	184	3934	528	3	T18S	R13E
A MC 19288	ERIC 20	2220	185	3934	529	3	T18S	R13E
A MC 19289	ERIC 21	2220	186	3934	530	3	T18S	R13E
A MC 19290	ERIC 22	2220	187	3934	531	3	T18S	R13E
A MC 19291	ERIC 23	2220	188			34	T17S	R13E
A MC 19292	ERIC 24	2220	189			34	T17S	R13E
A MC 19293	ERIC 25	2220	190			34	T17S	R13E
A MC 19294	ERIC 26	2220	191			34	T17S	R13E
A MC 19295	ERIC 27	2220	192			34	T17S	R13E
A MC 19296	ERIC 28	2220	193			34	T17S	R13E
A MC 19297	ERIC 29	2220	194			34	T17S	R13E
A MC 19298	ERIC 30	2220	195			34	T17S	R13E
A MC 19299	ERIC 31	2220	196			27	T17S	R13E
A MC 19300	ERIC 32	2220	197			27	T17S	R13E
A MC 19301	ERIC 33	2220	198			27	T17S	R13E
A MC 19302	ERIC 34	2220	199			27	T17S	R13E
A MC 19303	ERIC 35	2220	200			27	T17S	R13E
A MC 19304	ERIC 36	2220	201			27	T17S	R13E
A MC 19305	ERIC 37	2220	202			27	T17S	R13E
A MC 19306	ERIC 38	2220	203			27	T17S	R13E
A MC 19307	ERIC 39	2220	204			27	T17S	R13E
A MC 19308	ERIC 40	2220	205			27	T17S	R13E
A MC 19309	ERIC 41	2220	206			27	T17S	R13E
A MC 19310	ERIC 42	2220	207			27	T17S	R13E
A MC 19311	ERIC 43	2220	208	3288	143	28	T17S	R13E
A MC 19312	ERIC 44	2220	209			28	T17S	R13E
A MC 19313	ERIC 45	2238	306			27	T17S	R13E
A MC 19314	ERIC 46	2238	305			27	T17S	R13E
A MC 19315	ERIC 47	2238	304			27	T17S	R13E
A MC 19316	ERIC 48	2238	303			27	T17S	R13E
A MC 19317	ERIC 49	2238	302			27	T17S	R13E
A MC 19318	ERIC 50	2238	301			27	T17S	R13E

ENTERED IN COMPUTER
RE 8/12/05

Exhibit A

Unpatented mining claims and mill sites located in the Pima Mining District, Pima County, Arizona. Claim holder: Twin Buttes Properties, Inc.

BLM SERIAL #	Claim Name	Original Recording		Amended Recording		Map Location Reference		
		Book	Page	Book	Page	Sec	Twshp	Rnge
A MC 19319	ERIC 51	2238	300			28	T17S	R13E
A MC 19320	ERIC 52	2238	299			28	T17S	R13E
A MC 19321	ERIC 53	2238	298			28	T17S	R13E
A MC 19322	ERIC 54	2238	297			28	T17S	R13E
A MC 19323	PHOENIX #57	3706	542			22	T17S	R13E
A MC 19324	PHOENIX #59	3706	544			22	T17S	R13E
A MC 19325	PHOENIX #61	3706	546			22	T17S	R13E
A MC 19326	PHOENIX #63	3706	548			22	T17S	R13E
A MC 19327	PHOENIX #65	3706	550			22	T17S	R13E
A MC 19638	VAN BUREN	2428	269			32	T17S	R13E
A MC 19639	REPUBLIC NO. 18	2428	323			31	T17S	R13E
A MC 19640	REPUBLIC NO. 19	2428	321			31	T17S	R13E
A MC 19641	REPUBLIC NO. 20	2428	319			31	T17S	R13E
A MC 19642	REPUBLIC NO. 21	2428	320			31	T17S	R13E
A MC 19643	REPUBLIC NO. 22	2428	318			31	T17S	R13E
A MC 19644	REPUBLIC NO. 23	2428	317			31	T17S	R13E
A MC 19645	REPUBLIC NO. 24	2428	316			31	T17S	R13E
A MC 19646	REPUBLIC NO. 56	2428	334			31	T17S	R13E
A MC 19647	JANUARY #3	848	571			32	T17S	R13E
A MC 19648	JANUARY #4	848	572			32	T17S	R13E
A MC 19649	JANUARY #5	848	573			32	T17S	R13E
A MC 19650	JANUARY #6	848	574			32	T17S	R13E
A MC 19651	JANUARY #11	848	575			32	T17S	R13E
A MC 19652	JANUARY #42	848	582			32	T17S	R13E
A MC 19653	JANUARY #43	848	583			32	T17S	R13E
A MC 19654	JANUARY NO. 52	2200	211	2428	279	4	T18S	R13E
A MC 19655	JANUARY NO. 53	2200	212			4	T18S	R13E
A MC 19656	JANUARY #54	893	337			4	T18S	R13E
A MC 19657	JANUARY# 63	893	346			32	T17S	R13E
A MC 19658	JANUARY # 64	893	347			32	T17S	R13E
A MC 19659	JANUARY # 65	893	348			32	T17S	R13E
A MC 19660	JANUARY #66	893	349			32	T17S	R13E
A MC 19661	JANUARY TRIANGLE	904	391			32	T17S	R13E
A MC 19662	ARCTURUS	896	156			32	T17S	R13E
A MC 19663	BETELGEUSE	896	157			32	T17S	R13E
A MC 19664	CANIS	896	158			32	T17S	R13E
A MC 19665	CASSIOPEA	896	159			32	T17S	R13E
A MC 19666	EARTH	896	160			32	T17S	R13E
A MC 19667	JUPITER	896	161			32	T17S	R13E
A MC 19668	MARS	896	162			32	T17S	R13E
A MC 19669	MERCURY	896	163			32	T17S	R13E
A MC 19670	NEPTUNE	896	164			32	T17S	R13E
A MC 19671	ORION	896	165			32	T17S	R13E
A MC 19672	PLEADES	896	166			32	T17S	R13E
A MC 19673	PLUTO	896	167			32	T17S	R13E

ENTERED IN COMPUTER
8/12/05 RE

Exhibit A

Unpatented mining claims and mill sites located in the Pima Mining District, Pima County, Arizona. Claim holder: Twin Buttes Properties, Inc.

BLM SERIAL #	Claim Name	Original Recording		Amended Recording		Map Location Reference		
		Book	Page	Book	Page	Sec	Twshp	Rnge
A MC 19674	POLARIS	896	168			32	T17S	R13E
A MC 19675	SATURN	896	169			32	T17S	R13E
A MC 19676	URANUS	896	170			32	T17S	R13E
A MC 19677	VENUS	896	171			32	T17S	R13E
A MC 19678	ARGUS	898	40			32	T17S	R13E
A MC 19679	CAPRICORN	898	44			32	T17S	R13E
A MC 19680	ANDROMEDA	898	45			32	T17S	R13E
A MC 20345	NOVEMBER #1	2428	340			31	T17S	R13E
A MC 20346	NOVEMBER #4	2428	341			36	T17S	R12E
A MC 20347	NOVEMBER #5	2428	342			36	T17S	R12E
A MC 20348	NOVEMBER #8	2428	343			36	T17S	R12E
A MC 20349	NOVEMBER #9	2428	344			31	T17S	R13E
A MC 20350	NOVEMBER #11	2428	337			31	T17S	R13E
A MC 20351	NOVEMBER 18	908	589	2428	339	31	T17S	R13E
A MC 20352	NOVEMBER #19	2428	338			31	T17S	R13E
A MC 20353	NOVEMBER #20	2428	336			31	T17S	R13E
A MC 20354	NOVEMBER FRACTION NO. 1	846	106	888	353	6	T18S	R13E
A MC 20355	NOVEMBER FRACTION NO. 2	846	107	888	354	6	T18S	R13E
A MC 20356	LUNIK	2428	332			31	T17S	R13E
A MC 20357	LAIKA	2428	333			31	T17S	R13E
A MC 20358	SPUTNIK	2428	335			31	T17S	R13E
A MC 20359	EXPLORER	2428	331			6	T18S	R13E
A MC 20360	MARCH #1	846	125			36	T17S	R12E
A MC 20361	MARCH #2	843	152			36	T17S	R12E
A MC 20362	MARCH #3	843	153			36	T17S	R12E
A MC 20363	MARCH #4	843	154			36	T17S	R12E
A MC 20364	MARCH #5	846	126			36	T17S	R12E
A MC 20365	MARCH #6	843	155			36	T17S	R12E
A MC 20366	MARCH #7	843	156			36	T17S	R12E
A MC 20372	SCORPIO	75	219			6	T18S	R13E
A MC 20373	SCORPIO NO. 2	75	282			1	T18S	R12E
A MC 20374	SCORPIO TRIANGLE	76	349			6	T18S	R13E
A MC 20375	"WELL"	74	575			6	T18S	R13E
A MC 20376	WELL #2	74	576			6	T18S	R13E
A MC 20377	WELL 3	363	268			6	T18S	R13E
A MC 20378	WELL 4	363	269			6	T18S	R13E
A MC 20379	WELL NO. 5	2124	52	2133	577	6	T18S	R13E
A MC 20380	WELL 6	466	70			6	T18S	R13E
A MC 20381	WELL 7	2428	292			6	T18S	R13E
A MC 20382	WELL NO 8	724	502			6	T18S	R13E
A MC 20383	WELL NO 9	724	503			6	T18S	R13E
A MC 20384	WELL NO. 10	2428	293			6	T18S	R13E
A MC 20387	SNAFU TRIANGLE	908	587			6	T18S	R13E
A MC 20388	APRIL FRACTION	846	127	2886	224	1	T18S	R12E
A MC 20389	MAY FRACTION	846	124	2886	225	1	T18S	R12E

ENTERED IN COMPUTER
RE 8/12/05

Exhibit A

Unpatented mining claims and mill sites located in the Pima Mining District, Pima County, Arizona. Claim holder: Twin Buttes Properties, Inc.

BLM SERIAL #	Claim Name	Original Recording		Amended Recording		Map Location Reference		
		Book	Page	Book	Page	Sec	Twshp	Rnge
A MC 20511	JUNE #3	840	342	2886	228	1	T18S	R12E
A MC 20512	JUNE 3-A	3486	105			1	T18S	R12E
A MC 20513	JUNE #4	3486	106			1	T18S	R12E
A MC 20514	JUNE #5	3486	107			1	T18S	R12E
A MC 20515	JUNE NO. 6	3486	108			1	T18S	R12E
A MC 20516	JUNE #7	840	346			1	T18S	R12E
A MC 20517	JUNE #8	840	347	2509	312	1	T18S	R12E
A MC 20518	JUNE NO. 9	840	348			1	T18S	R12E
A MC 20519	JUNE NO. 10	840	349			1	T18S	R12E
A MC 20520	JUNE NO. 11	840	350			1	T18S	R12E
A MC 20521	JUNE # 12	840	351			1	T18S	R12E
A MC 20522	JUNE NO. 13	842	5	2509	313	1	T18S	R12E
A MC 20523	JUNE 14	842	6			1	T18S	R12E
A MC 20524	JUNE # 15	842	7	2876	182	1	T18S	R12E
A MC 20525	JUNE# 16	842	8			1	T18S	R12E
A MC 20526	JUNE# 17	842	9			1	T18S	R12E
A MC 20527	JUNE# 18	842	10			1	T18S	R12E
A MC 20528	JUNE# 19	842	11			1	T18S	R12E
A MC 20529	JUNE# 20	842	12			1	T18S	R12E
A MC 20530	JUNE# 21	842	13			1	T18S	R12E
A MC 20531	JUNE# 22	842	14			1	T18S	R12E
A MC 20532	JUNE #23	2876	183			12	T18S	R12E
A MC 20533	JUNE# 24	842	16			1	T18S	R12E
A MC 20535	JUNE# 26	843	149			12	T18S	R12E
A MC 20538	JUNE # 30	2670	188			1	T18S	R12E
A MC 20540	JULY # 1	842	17			7	T18S	R13E
A MC 20541	JULY # 2	842	18			7	T18S	R13E
A MC 20542	JULY # 3	842	19			7	T18S	R13E
A MC 20543	JULY#4	842	20			7	T18S	R13E
A MC 20544	JULY# 5	842	21			7	T18S	R13E
A MC 20545	JULY# 6	842	22			7	T18S	R13E
A MC 20546	JULY# 7	842	23			7	T18S	R13E
A MC 20547	JULY# 8	842	24			7	T18S	R13E
A MC 20548	JULY # 9	842	25			7	T18S	R13E
A MC 20549	JULY# 10	842	26			7	T18S	R13E
A MC 20550	JULY #11	847	529			7	T18S	R13E
A MC 20551	JULY # 12	847	530			7	T18S	R13E
A MC 20552	JULY # 13	847	531			7	T18S	R13E
A MC 20553	JULY# 14	847	532			7	T18S	R13E
A MC 20554	JULY # 15	847	533			7	T18S	R13E
A MC 20555	JULY # 16	847	534			7	T18S	R13E
A MC 20556	JULY # 17	847	535			7	T18S	R13E
A MC 20557	JULY # 18	847	536			7	T18S	R13E
A MC 20558	JULY #19	847	537			7	T18S	R13E
A MC 20559	JULY #20	847	538			7	T18S	R13E


ENTERED IN COMPUTER

 5/12/05

Exhibit A

Unpatented mining claims and mill sites located in the Pima Mining District, Pima County, Arizona. Claim holder: Twin Buttes Properties, Inc.

BLM SERIAL #	Claim Name	Original Recording		Amended Recording		Map Location Reference		
		Book	Page	Book	Page	Sec	Twshp	Rnge
A MC 20667	PETRO #1	76	151			29	T17S	R13E
A MC 20668	PETRO #2	76	152			29	T17S	R13E
A MC 20669	PETRO #3	833	515			29	T17S	R13E
A MC 20670	PETRO # 4	833	516			29	T17S	R13E
A MC 20671	PETRO # 5	833	517			29	T17S	R13E
A MC 20672	PETRO # 6	833	518			29	T17S	R13E
A MC 20673	PETRO # 7	833	519			29	T17S	R13E
A MC 20674	PETRO # 8	833	520			29	T17S	R13E
A MC 20675	PETRO # 9	833	521			29	T17S	R13E
A MC 20676	PETRO # 10	833	522			29	T17S	R13E
A MC 20677	PETRO # 11	833	523			29	T17S	R13E
A MC 20678	PETRO # 12	833	524			29	T17S	R13E
A MC 20679	PETRO # 13	833	525			29	T17S	R13E
A MC 20680	PETRO # 14	833	526			29	T17S	R13E
A MC 20681	PETRO # 15	833	527			29	T17S	R13E
A MC 20682	PETRO NO. 16	899	78			29	T17S	R13E
A MC 20683	VENUS NO. 1	899	79			29	T17S	R13E
A MC 20684	VENUS NO. 2	899	80			29	T17S	R13E
A MC 20685	VENUS NO. 3	899	81			30	T17S	R13E
A MC 20686	VENUS NO. 4	899	82			30	T17S	R13E
A MC 20687	VENUS NO. 5	888	413			30	T17S	R13E
A MC 20688	VENUS NO. 6	888	414			30	T17S	R13E
A MC 20689	VENUS NO. 7	888	415			30	T17S	R13E
A MC 20690	VENUS NO. 8	888	416			30	T17S	R13E
A MC 20691	VENUS NO. 9	888	417			30	T17S	R13E
A MC 20692	VENUS NO. 10	888	418			30	T17S	R13E
A MC 20693	VENUS NO. 11	888	419			30	T17S	R13E
A MC 20694	VENUS NO. 12	888	420			30	T17S	R13E
A MC 20695	VENUS # 13	1897	286			30	T17S	R13E
A MC 20696	VENUS # 14	1897	287			30	T17S	R13E
A MC 20697	VENUS # 15	1897	288			30	T17S	R13E
A MC 20698	TARGET	887	581			29	T17S	R13E
A MC 20699	EAST PETRO NO. 1	912	120			29	T17S	R13E
A MC 20700	EAST PETRO NO. 2	912	121			29	T17S	R13E
A MC 20701	EAST PETRO NO. 3	912	122			28	T17S	R13E
A MC 20702	EAST PETRO NO. 4	912	123			29	T17S	R13E
A MC 20703	EAST PETRO NO. 5	912	124			29	T17S	R13E
A MC 20704	EAST PETRO NO. 6	912	125			28	T17S	R13E
A MC 20705	EAST PETRO NO. 7	912	126			28	T17S	R13E
A MC 20706	EAST PETRO NO. 8	912	127			28	T17S	R13E
A MC 20707	EAST PETRO NO. 9	912	128			28	T17S	R13E
A MC 20708	EAST PETRO NO. 10	912	129			28	T17S	R13E
A MC 20709	EAST PETRO NO. 11	912	130			28	T17S	R13E
A MC 20710	EAST PETRO NO. 12	912	131			28	T17S	R13E
A MC 20711	EAST PETRO NO. 13	912	132			28	T17S	R13E

ENTERED IN COMPUTER
RE 8/12/05

Exhibit A

Unpatented mining claims and mill sites located in the Pima Mining District, Pima County, Arizona. Claim holder: Twin Buttes Properties, Inc.

BLM SERIAL #	Claim Name	Original Recording		Amended Recording		Map Location Reference		
		Book	Page	Book	Page	Sec	Twshp	Rnge
A MC 20712	EAST PETRO NO. 14	912	133			28	T17S	R13E
A MC 20713	EAST PETRO NO. 15	912	134			28	T17S	R13E
A MC 20714	EAST PETRO NO. 16	912	135			28	T17S	R13E
A MC 20715	EAST PETRO NO. 17	912	136			28	T17S	R13E
A MC 20716	EAST PETRO NO. 18	912	137			28	T17S	R13E
A MC 20717	EAST PETRO NO. 19	912	138			28	T17S	R13E
A MC 20718	EAST PETRO NO. 20	912	139			28	T17S	R13E
A MC 20719	EAST PETRO NO. 21	912	140			28	T17S	R13E
A MC 20720	BERT # 4	2348	340			29	T17S	R13E
A MC 20721	BERT # 5	2523	173			29	T17S	R13E
A MC 20722	SUN #2	1632	437			29	T17S	R13E
A MC 20723	SUN #3	1632	438			29	T17S	R13E
A MC 20724	SUN #4	1632	439			29	T17S	R13E
A MC 20725	SUN #5	1632	440			29	T17S	R13E
A MC 20726	SUN #203	1632	462			29	T17S	R13E
A MC 20727	SUN #204	1632	463			29	T17S	R13E
A MC 20728	TAN #4	2220	160			28	T17S	R13E
A MC 20729	TAN # 6	2220	162			28	T17S	R13E
A MC 20730	ANN #1	2220	164			28	T17S	R13E
A MC 20731	ANN #2	2220	165			28	T17S	R13E
A MC 20732	ANN #3	2220	166			28	T17S	R13E
A MC 20733	ANN #4	2220	167			32	T17S	R13E
A MC 20734	T#1	2236	323			32	T17S	R13E
A MC 20735	T#2	2236	324			29	T17S	R13E
A MC 20736	MARIA	5719	723			29	T17S	R13E
A MC 20737	MARIA NO. 2	5719	724			29	T17S	R13E
A MC 20738	MARIA NO. 3	5719	725			29	T17S	R13E
A MC 21092	AUGUST #1	842	27			6	T18S	R13E
A MC 21093	AUGUST #2	842	28			6	T18S	R13E
A MC 21094	AUGUST# 3	842	29			6	T18S	R13E
A MC 21095	AUGUST# 4	842	30			6	T18S	R13E
A MC 21096	AUGUST# 5	842	31			6	T18S	R13E
A MC 21097	AUGUST# 6	842	32			6	T18S	R13E
A MC 21098	AUGUST NO. 10	2124	55	2428	294	6	T18S	R13E
A MC 21099	AUGUST# 11	843	162			6	T18S	R13E
A MC 21100	AUGUST #12	843	163	2428	286	6	T18S	R13E
A MC 21101	AUGUST NO. 15	908	592			6	T18S	R13E
A MC 21102	AUGUST NO. 16	908	593			1	T18S	R12E
A MC 21103	AUGUST 17	2428	291			6	T18S	R13E
A MC 21104	GEOLOGIST	2118	264			6	T18S	R13E
A MC 21109	LITTLE DOUGLAS	2428	289			6	T18S	R13E
A MC 21110	CACTUS	908	595			1	T18S	R12E
A MC 21111	HUBERT	485	473			1	T18S	R12E
A MC 21112	JANICE	833	583	871	200	1	T18S	R12E
A MC 21113	CAROL	833	581	871	201	12	T18S	R12E

ARIZONA
STATE OFFICE
PHOENIX, ARIZONA

RECEIVED
BUREAU OF
LAND MANAGEMENT
2005 AUG 8 P 12:50

ENTERED IN COMPUTER

AVE 8/12/05

Exhibit A

Unpatented mining claims and mill sites located in the Pima Mining District, Pima County, Arizona. Claim holder: Twin Buttes Properties, Inc.

BLM SERIAL #	Claim Name	Original Recording		Amended Recording		Map Location Reference		
		Book	Page	Book	Page	Sec	Twshp	Rnge
A MC 21116	DECEMBER NO. 10	908	588	2876	184	30	T17S	R13E
A MC 21117	COPPER HILL NO 2	356	146			31	T17S	R13E
A MC 21118	DOLORES ANN	887	223			31	T17S	R13E
A MC 21119	KAREN FRACTION	904	392			31	T17S	R13E
A MC 21120	ALBERTO	HHH	428	901	25	31	T17S	R13E
A MC 21121	ST. FRANCES	901	26	2946	163	31	T17S	R13E
A MC 21122	VIRGINIA NO. 2	901	27	2946	162	31	T17S	R13E
A MC 21123	TUCSON TRIANGLE	908	586			31	T17S	R13E
A MC 21292	MARY GROUP NO. 2	HHH	58	HHH	240	30	T17S	R13E
A MC 21293	MARY GROUP NO. 3	HHH	59			30	T17S	R13E
A MC 21295	MARY GROUP NO. 6	HHH	62	HHH	242	30	T17S	R13E
A MC 21296	MARY GROUP NO. 7	HHH	63			30	T17S	R13E
A MC 21297	MARY GROUP NO. 8	HHH	64	HHH	243	30	T17S	R13E
A MC 21298	MARY GROUP NO. 9	HHH	65			30	T17S	R13E
A MC 21301	CATHERINE #1	3117	469			25	T17S	R12E
A MC 21326	SERASIO #22	3117	480			25	T17S	R12E
A MC 21329	CHAPULTEPEC	958	214			30	T17S	R13E
A MC 21330	CHAPULTEPEC NO. 1	958	215			30	T17S	R13E
A MC 21334	MISSY # 7	2469	190			25	T17S	R12E
A MC 21335	BERT #1	2348	343			30	T17S	R13E
A MC 21336	BERT #2	2348	342			29	T17S	R13E
A MC 21337	BERT #3	2348	341			32	T17S	R13E
A MC 21339	BERT #7	2523	175			31	T17S	R13E
A MC 21344	APEX NO. 1	899	75			30	T17S	R13E
A MC 21345	THE PASS	908	515			30	T17S	R13E
A MC 21346	JUNCTION	908	516			30	T17S	R13E
A MC 21772	BETTY	1376	327			7	T18S	R13E
A MC 21773	BETTY # 2	1376	328			7	T18S	R13E
A MC 21774	BETTY# 7	1575	330			7	T18S	R13E
A MC 21775	BETTY # 8	1575	331			7	T18S	R13E
A MC 21776	DENISE FRAC. #1	3681	116	3694	88	7	T18S	R13E
A MC 21777	DENISE FRAC. #2	3681	117	3694	89	7	T18S	R13E
A MC 21778	KRISTY FRAC. #1	3681	118	3694	90	7	T18S	R13E
A MC 21779	KRISTY FRAC. #2	3681	119	3694	91	7	T18S	R13E
A MC 21780	KRISTY FRAC. #3	3681	120	3694	92	7	T18S	R13E
A MC 21782	LUCERO # 135-A	1662	381			7	T18S	R13E
A MC 21784	LUCERO # 137 (ABANDONED)	1631	356			7	T18S	R13E
A MC 21785	LUCERO # 138 (ABANDONED)	1630	496			7	T18S	R13E
A MC 21786	LUCERO #139 (ABANDONED)	1630	497			7	T18S	R13E
A MC 21787	LUCERO #140 (ABANDONED)	1630	498			7	T18S	R13E
A MC 21788	LUCERO # 141 (ABANDONED)	1630	499			7	T18S	R13E
A MC 21789	LUCERO # 142 (ABANDONED)	1630	500			7	T18S	R13E
A MC 21790	LUCERO # 143 (ABANDONED)	1630	501			7	T18S	R13E
A MC 21791	LUCERO # 144 (ABANDONED)	1632	93			7	T18S	R13E
A MC 21792	LUCERO # 146	1655	460			7	T18S	R13E

STATE OFFICE
PHOENIX, ARIZONA

LAND MANAGEMENT

ENTERED IN COMPUTER

JE 8/12/05

Exhibit A

Unpatented mining claims and mill sites located in the Pima Mining District, Pima County, Arizona. Claim holder: Twin Buttes Properties, Inc.

BLM SERIAL #	Claim Name	Original Recording		Amended Recording		Map Location Reference		
		Book	Page	Book	Page	Sec	Twshp	Rnge
A MC 21793	LUCERO # 147 (ABANDONED)	1632	94			7	T18S	R13E
A MC 21794	LUCERO #148 (ABANDONED)	1632	95			7	T18S	R13E
A MC 21795	MCC-54 PLACER	1644	424			27	T17S	R13E
A MC 21796	MCC-55 PLACER	1644	425			27	T17S	R13E
A MC 21806	JUNE NO. 1	5332	269			1	T18S	R12E
A MC 21807	JUNE NO. 2	5332	270			1	T18S	R12E
A MC 21808	JUNE NO. 3	5332	271			1	T18S	R12E
A MC 21809	JUNE NO. 4	5332	272			1	T18S	R12E
A MC 21810	JUNE NO. 5	5332	273			1	T18S	R12E
A MC 21811	JUNE NO. 6	5332	274			1	T18S	R12E
A MC 21812	JUNE NO. 7	5332	275			1	T18S	R12E
A MC 21813	JUNE NO. 8	5332	276			1	T18S	R12E
A MC 21814	JUNE NO. 9	5332	277			1	T18S	R12E
A MC 21910	FAN # 21	2218	478			30	T17S	R13E
A MC 21911	FAN # 22	2218	479			30	T17S	R13E
A MC 21916	EROS #1	2210	274	5738	695	30	T17S	R13E
A MC 21917	EROS #2	2210	275	5738	696	30	T17S	R13E
A MC 21918	BERT #10	2542	270			30	T17S	R13E
A MC 2194	JANE	5470	888			30	T17S	R13E
A MC 2195	ELLEN	5470	887			30	T17S	R13E
A MC 26586	SUSAN	5835	949			12	T18S	R12E
A MC 26587	SUSAN NO. 2	5835	950			12	T18S	R12E
A MC 26588	SUSAN NO. 3	5835	951			12	T18S	R12E
A MC 52606	ADAMS	2428	313			32	T17S	R13E
A MC 52607	REPUBLIC NO. 12	2428	310			32	T17S	R13E
A MC 52608	REPUBLIC NO. 16	2428	322			31	T17S	R13E
A MC 52609	CAMILLE	2428	200			6	T18S	R13E
A MC 52610	AUGUST 13	2428	283			5	T18S	R13E
A MC 52611	HOOVER	2151	405	2428	287	5	T18S	R13E
A MC 52612	JANUARY #55	893	338			4	T18S	R13E
A MC 52613	JANUARY #61	893	344			4	T18S	R13E
A MC 5923	JUNE #1	5502	835			1	T18S	R12E
A MC 5924	JUNE #2	5502	836			1	T18S	R12E

Total Number of Claims : 438

ENTERED IN COMPUTER
RE 8/12/05

ARIZONA
STATE OFFICE
PHOENIX, ARIZONA

2005 AUG - 8 P 12: 50

RECEIVED
BUREAU OF
LAND MANAGEMENT

**United States Department of the Interior
Bureau of Land Management**

BUSINESS & SUPPORT SVCS DIV
222 N CENTRAL AVE
PHOENIX, AZ 85004 -2203
Phone: (602) 417-9200

Receipt	
No:	1124734

Transaction #: 1163696
Date of Transaction: 08/09/2005

CUSTOMER: TWIN BUTTES PROPERTIES
18550 S LA CANADA DR #1
SAHUARITA, AZ 85629

AMC 16965 AMC 20511
AMC 18898 AMC 20667
AMC 19084 AMC 21092
AMC 19271 AMC 21291
AMC 19323 AMC 21772
AMC 19638 AMC 21879
AMC 20345 AMC 2194

AMC 26586
AMC 52606
AMC 5916

LINE #	QTY	DESCRIPTION	REMARKS	UNIT PRICE	TOTAL
1	1.00	LOCATABLE MINERALS / MINING CLAIMS-NOT NEW-UNADJUD, ONE AUTH NO. ONLY / MINING CLAIM MONEY RECEIVED (455) CASES: AMC16975/\$54750.00	MAINT 2006 - 438	- n/a -	54750.00

TOTAL: \$54,750.00

PAYMENT INFORMATION			
1	AMOUNT:	\$54,750.00	POSTMARKED: 08/05/2005
	TYPE:	CHECK	RECEIVED: 08/08/2005
	CHECK NO:	002773	
	NAME:	TWIN BUTTES PROPERTIES, INC. 18550 S LA CANADA DR #1 SAHUARITA AZ 85629	

REMARKS

This receipt was generated by the automated BLM Collections and Billing System and is a paper representation of a portion of the official electronic record contained therein.

ENTERED IN COMPUTER

RE 8/12/05

LEAD FILE NUMBERS: 2194, 5916, 16965, 18898, 19084, 19271, 19323, 19638, 20345, 20511, 20667, 21092, 21291, 21772, 21879, 26586, 52606

AMC NUMBER (S)	AMOUNT
2194-2195	200
5923-5924	200
16975-16977	300
16979-16980	200
16982-16992	1100
16994-16999	600
18898-18913	1600
18916	100
18918	100
18920-18948	2900
19084	100
19086	100
19088	100
19090	100
19092	100
19094	100
19096	100
19098	100
19100	100
19102	100
19104	100
19106	100
19108	100
19110-19112	300
19114-19115	200
19271-19327	5700
19638-19680	4300
SUB TOTAL:	\$19,100

AMC NUMBER (S)	AMOUNT
20345-20366	2200
20372-20384	1300
20387-20389	300
20511-20533	2300
20535	100
20538	100
20540-20559	2000
20667-20738	7200
21092-21104	1300
21109-21113	500
21116-21123	800
21292-21293	200
21295-21298	400
21301	100
21326	100
21329-21330	200
21334-21337	400
21339	100
21344-21346	300
21772-21780	900
21782	100
21784-21796	1300
21806-21814	900
21910-21911	200
21916-21918	300
26586-26588	300
52606-52613	800
SUB TOTAL:	\$24,700

GRAND TOTAL \$43,800.00

ENTERED INTO COMPUTER

8/14/2005 PB



One North Central Avenue, Phoenix, AZ 85004 • (602) 366-8100

*1,200 x 100 = 43,800
= \$100 =*

August 7, 2003

Bureau of Land Management
Department of the Interior
222 North Central Avenue
Phoenix, Arizona 85004-2203

Re: 2003/2004 Maintenance Fees for Unpatented Mining Claims
Phelps Dodge Sierrita, Inc., formerly known as Cyprus Sierrita Corporation

Dear Sir or Madam:

Enclosed is our notice to retain and maintain the 438 unpatented lode claims and/or mill sites listed on Exhibit A. Also, enclosed is our check for \$43,800.00 as payment of the annual maintenance fees for these claims.

Please return the date-stamped original of the notice and Exhibit A along with a receipt of payment to the following address:

Phelps Dodge Corporation
Attn: Jan Leavell
One North Central Ave., 17th Floor
Phoenix, AZ 85004

If you have any questions, please do not hesitate to contact me at 602-366-8152.

Sincerely,

Janice Leavell
Senior Resource Specialist
Land & Water

Enclosures

SIE-900-0001-PIMA

RECEIVED
BLM, AZ STATE OFFICE
2003 AUG - 8 A 10: 10
PHOENIX, ARIZONA

ENTERED INTO COMPUTER

8/14/2003 PR

August 7, 2003

Bureau of Land Management
Department of the Interior
222 North Central Avenue
Phoenix, Arizona 85004-2203


RECEIVED
BLM, AZ STATE OFFICE
2003 AUG - 8 A 10: 10
PHOENIX, ARIZONA

NOTICE OF INTENT TO HOLD MINING CLAIMS

Re: Payment of Annual Claim Maintenance Fee


Dear Sir or Madam:

This will serve as notice that Phelps Dodge Sierrita, Inc., formerly known as Cyprus Sierrita Corporation, whose address for purposes of this filing is Land and Water Department, One North Central Ave., 17th Floor, Phoenix, Arizona 85004, on behalf of the owner, Park Corporation whose address is P.O. Box 1488, Green Valley, Arizona 85622, intends to hold the mining claims and/or mill sites described on Exhibit A attached hereto for the assessment year ending at 12 o'clock, noon, on September 1, 2004 by payment of the annual maintenance fee of \$100 per claim or site. Payment of such amount is made herewith for such assessment year for each of the claims and sites, the name, and BLM serial number with the book and page or index number of recording of the location notice in the official records of Pima County, Arizona, of which, is set forth on Exhibit A attached hereto and by this reference incorporated herein.


Donald A. Stillwell for
Phelps Dodge Sierrita, Inc.

State of Arizona)
) ss.
County of Maricopa)

The foregoing instrument was acknowledged before me on Aug. 7, 2003, by Donald A. Stillwell, agent of Phelps Dodge Sierrita, Inc.





Notary Public

EXHIBIT A

Unpatented mining claims and mill sites located in the Pima Mining District, Pima County, Arizona
Project: Twin Buttes

ENTERED INTO COMPUTER

8-14-2003 RB

RECEIVED
BLM. AZ STATE OFFICE
2003 AUG -8 A 10 10
PHOENIX, ARIZONA

BLM SERIAL #	Claim Name	Original Recording		Amended Recording		Sec	Map Location	Reference
		Book	Page	Book	Page			
A MC 16975	EMMONS 40	3082	160	5649	560	21	T17S	R13E
A MC 16976	EMMONS 41	949	413	5649	561	21	T17S	R13E
A MC 16977	EMMONS 42	949	414	5649	562	21	T17S	R13E
A MC 16979	BERT #24	3082	162	3288	144	21	T17S	R13E
A MC 16980	BERT #25	3082	163	3288	145	21	T17S	R13E
A MC 16982	BERT #29	2799	199	5649	574	29	T17S	R13E
A MC 16983	BERT #30	2799	200	5649	575	28	T17S	R13E
A MC 16984	BERT #36 A	5649	576			21	T17S	R13E
A MC 16985	BERT #37	3288	147	5649	577	28	T17S	R13E
A MC 16986	PHOENIX #7	3816	48	5649	564	20	T17S	R13E
A MC 16987	PHOENIX #8	3816	49	5649	565	20	T17S	R13E
A MC 16988	PHOENIX #9 A	5649	566			21	T17S	R13E
A MC 16989	PHOENIX #10 A	5649	567			21	T17S	R13E
A MC 16990	PHOENIX #52	3706	537	5649	568	21	T17S	R13E
A MC 16991	PHOENIX #54	3706	539	5649	569	21	T17S	R13E
A MC 16992	PHOENIX #55	3706	540	5649	570	21	T17S	R13E
A MC 16994	TAN #1	2220	157	5649	578	29	T17S	R13E
A MC 16995	TAN 2	2220	158	5649	579	29	T17S	R13E
A MC 16996	TAN #3	2220	159	5649	580	28	T17S	R13E
A MC 16997	TAN #5	2220	161	5649	581	28	T17S	R13E
A MC 16998	TAN 7	2238	308	5649	582	28	T17S	R13E
A MC 16999	TAN #8	2238	307	5649	583	28	T17S	R13E
A MC 18898	NORTH NO. 9	2220	224			33	T17S	R13E
A MC 18899	NORTH NO. 10	2220	225			33	T17S	R13E
A MC 18900	NORTH NO. 11	2220	226			33	T17S	R13E
A MC 18901	NORTH NO. 12	2220	227			33	T17S	R13E
A MC 18902	NORTH NO. 13	2220	228			33	T17S	R13E
A MC 18903	NORTH NO. 14	2220	229			33	T17S	R13E
A MC 18904	NORTH NO. 15	2220	230			33	T17S	R13E
A MC 18905	NORTH NO. 16	2220	231			33	T17S	R13E
A MC 18906	NORTH NO. 17	2220	232			33	T17S	R13E
A MC 18907	NORTH NO. 18	2220	233			33	T17S	R13E
A MC 18908	NORTH NO. 19	2220	234			33	T17S	R13E
A MC 18909	NORTH NO. 20	2220	235			33	T17S	R13E
A MC 18910	NORTH NO. 21	2220	236			33	T17S	R13E
A MC 18911	NORTH NO. 22	2220	237			33	T17S	R13E
A MC 18912	NORTH NO. 23	2220	238			33	T17S	R13E
A MC 18913	NORTH NO. 24	2220	239			33	T17S	R13E
A MC 18916	NORTH NO. 32	2220	353	3934	512	3	T18S	R13E
A MC 18918	NORTH NO. 34	2220	355	3934	514	3	T18S	R13E
A MC 18920	NORTH NO. 36	2220	357	3934	516	3	T18S	R13E
A MC 18921	NORTH NO. 37	2220	358	3934	517	3	T18S	R13E
A MC 18922	NORTH NO. 38	2220	359	3934	518	3	T18S	R13E
A MC 18923	NORTH NO. 39	2220	360	3934	519	3	T18S	R13E
A MC 18924	NORTH NO. 40	2220	361	3934	520	3	T18S	R13E
A MC 18925	NORTH NO. 41	2220	362	3934	521	3	T18S	R13E
A MC 18926	NORTH NO. 42	2220	363	3934	522	3	T18S	R13E

EXHIBIT A

Unpatented mining claims and mill sites located in the Pima Mining District, Pima County, Arizona
 Project: Twin Buttes

ENTERED INTO COMPUTER

8/14/2003 PR

RECEIVED
 BLM, AZ STATE OFFICE
 2003 AUG - 8
 10:10
 PHOENIX, ARIZONA

BLM SERIAL #	Claim Name	Original Recording		Amended Recording		Sec	Map Location Reference	Page
		Book	Page	Book	Page			
A MC 18927	NORTH NO. 43	2220	364	3934	523	3	T18S	R13E
A MC 18928	W. G. 13	1629	492			33	T17S	R13E
A MC 18929	W. G. 15	1629	494			33	T17S	R13E
A MC 18930	W. G. 17	1629	496			33	T17S	R13E
A MC 18931	W. G. 19	1629	498			4	T18S	R13E
A MC 18932	W. G. 21	1629	500			4	T18S	R13E
A MC 18933	W. G. 22	1629	501			4	T18S	R13E
A MC 18934	W. G. 23	1629	502			4	T18S	R13E
A MC 18935	W. G. 24	1629	503			4	T18S	R13E
A MC 18936	W. G. 25	1629	504			4	T18S	R13E
A MC 18937	W. G. 26	1629	505			4	T18S	R13E
A MC 18938	W. G. 27	1629	506			4	T18S	R13E
A MC 18939	W. G. 28	1629	507			4	T18S	R13E
A MC 18940	W. G. 29	1629	508			4	T18S	R13E
A MC 18941	W. G. 30	1629	509			4	T18S	R13E
A MC 18942	W. G. 31	1629	510			4	T18S	R13E
A MC 18943	W. G. 32	1629	511			4	T18S	R13E
A MC 18944	W. G. 33	1629	512			4	T18S	R13E
A MC 18945	W. G. 34	1629	513			4	T18S	R13E
A MC 18946	W. G. 35	1629	514			4	T18S	R13E
A MC 18947	W. G. 36	1629	515	3934	524	4	T18S	R13E
A MC 18948	W. G. 37	3934	525			4	T18S	R13E
A MC 19084	RICH #1	2233	4	3934	532	34	T17S	R13E
A MC 19086	RICH #3	2233	6	3934	534	34	T17S	R13E
A MC 19088	RICH #5	2233	8	3934	536	34	T17S	R13E
A MC 19090	RICH #7	2233	10	3934	538	27	T17S	R13E
A MC 19092	RICH #9	2233	12	3934	540	27	T17S	R13E
A MC 19094	RICH #11	2233	14	3934	542	27	T17S	R13E
A MC 19096	RICH #13	2233	16			27	T17S	R13E
A MC 19098	RICH #15	2233	18			27	T17S	R13E
A MC 19100	RICH #17	2233	20			27	T17S	R13E
A MC 19102	RICH #19	2233	22	3934	544	27	T17S	R13E
A MC 19104	RICH #21	2233	24	3934	546	27	T17S	R13E
A MC 19106	RICH #23	2233	26	3934	548	27	T17S	R13E
A MC 19108	RICH #25	2233	28	3934	550	27	T17S	R13E
A MC 19110	RICH #27	2233	30	3934	552	34	T17S	R13E
A MC 19111	RICH #28	2233	31	3934	553	34	T17S	R13E
A MC 19112	RICH #29	2233	32	3934	554	34	T17S	R13E
A MC 19114	RICH #31	2241	553	3934	556	34	T17S	R13E
A MC 19115	RICH #32	2241	554	3934	557	34	T17S	R13E
A MC 19271	ERIC #1	2220	168			33	T17S	R13E
A MC 19272	ERIC #2	2220	169			33	T17S	R13E
A MC 19273	ERIC #3	2220	170			33	T17S	R13E
A MC 19274	ERIC #4	2220	171			33	T17S	R13E
A MC 19275	ERIC 5	2220	172			33	T17S	R13E
A MC 19276	ERIC 6	2220	173			33	T17S	R13E
A MC 19277	ERIC 9	2220	174			34	T17S	R13E

EXHIBIT A

Unpatented mining claims and mill sites located in the Pima Mining District, Pima County, Arizona
 Project: Twin Buttes

ENTERED INTO COMPUTER

8/14/2003 PB

PHOENIX, ARIZONA

2003 AUG - 8

RECEIVED
 BLM. AZ STATE OFFICE

BLM SERIAL #	Claim Name	Original Recording		Amended Recording		Sec	Map Location Reference		Range
		Book	Page	Book	Page		Twshp	Range	
A MC 19278	ERIC 10	2220	175			34	T17S	R13E	3E
A MC 19279	ERIC 11	2220	176			34	T17S	R13E	R13E
A MC 19280	ERIC 12	2220	177			34	T17S	R13E	R13E
A MC 19281	ERIC 13	2220	178			34	T17S	R13E	R13E
A MC 19282	ERIC 14	2220	179			34	T17S	R13E	R13E
A MC 19283	ERIC 15	2220	180			34	T17S	R13E	R13E
A MC 19284	ERIC 16	2220	181			34	T17S	R13E	R13E
A MC 19285	ERIC 17	2220	182	3934	526	34	T17S	R13E	R13E
A MC 19286	ERIC 18	2220	183	3934	527	34	T17S	R13E	R13E
A MC 19287	ERIC 19	2220	184	3934	528	3	T18S	R13E	R13E
A MC 19288	ERIC 20	2220	185	3934	529	3	T18S	R13E	R13E
A MC 19289	ERIC 21	2220	186	3934	530	3	T18S	R13E	R13E
A MC 19290	ERIC 22	2220	187	3934	531	3	T18S	R13E	R13E
A MC 19291	ERIC 23	2220	188			34	T17S	R13E	R13E
A MC 19292	ERIC 24	2220	189			34	T17S	R13E	R13E
A MC 19293	ERIC 25	2220	190			34	T17S	R13E	R13E
A MC 19294	ERIC 26	2220	191			34	T17S	R13E	R13E
A MC 19295	ERIC 27	2220	192			34	T17S	R13E	R13E
A MC 19296	ERIC 28	2220	193			34	T17S	R13E	R13E
A MC 19297	ERIC 29	2220	194			34	T17S	R13E	R13E
A MC 19298	ERIC 30	2220	195			34	T17S	R13E	R13E
A MC 19299	ERIC 31	2220	196			27	T17S	R13E	R13E
A MC 19300	ERIC 32	2220	197			27	T17S	R13E	R13E
A MC 19301	ERIC 33	2220	198			27	T17S	R13E	R13E
A MC 19302	ERIC 34	2220	199			27	T17S	R13E	R13E
A MC 19303	ERIC 35	2220	200			27	T17S	R13E	R13E
A MC 19304	ERIC 36	2220	201			27	T17S	R13E	R13E
A MC 19305	ERIC 37	2220	202			27	T17S	R13E	R13E
A MC 19306	ERIC 38	2220	203			27	T17S	R13E	R13E
A MC 19307	ERIC 39	2220	204			27	T17S	R13E	R13E
A MC 19308	ERIC 40	2220	205			27	T17S	R13E	R13E
A MC 19309	ERIC 41	2220	206			27	T17S	R13E	R13E
A MC 19310	ERIC 42	2220	207			27	T17S	R13E	R13E
A MC 19311	ERIC 43	2220	208	3288	143	28	T17S	R13E	R13E
A MC 19312	ERIC 44	2220	209			28	T17S	R13E	R13E
A MC 19313	ERIC 45	2238	306			27	T17S	R13E	R13E
A MC 19314	ERIC 46	2238	305			27	T17S	R13E	R13E
A MC 19315	ERIC 47	2238	304			27	T17S	R13E	R13E
A MC 19316	ERIC 48	2238	303			27	T17S	R13E	R13E
A MC 19317	ERIC 49	2238	302			27	T17S	R13E	R13E
A MC 19318	ERIC 50	2238	301			27	T17S	R13E	R13E
A MC 19319	ERIC 51	2238	300			28	T17S	R13E	R13E
A MC 19320	ERIC 52	2238	299			28	T17S	R13E	R13E
A MC 19321	ERIC 53	2238	298			28	T17S	R13E	R13E
A MC 19322	ERIC 54	2238	297			28	T17S	R13E	R13E
A MC 19323	PHOENIX #57	3706	542			22	T17S	R13E	R13E
A MC 19324	PHOENIX #59	3706	544			22	T17S	R13E	R13E

EXHIBIT A

Unpatented mining claims and mill sites located in the Pima Mining District, Pima County, Arizona.
Project: Twin Buttes

ENTERED INTO COMPUTER

8/14/2003 PB

BLM SERIAL #	Claim Name	Original Recording		Amended Recording		Sec	Map Location	Reference	Page	
		Book	Page	Book	Page					
A MC 19325	PHOENIX #61	3706	546			22	PHOENIX ARIZONA	T17S	R13E	
A MC 19326	PHOENIX #63	3706	548			22			T17S	R13E
A MC 19327	PHOENIX #65	3706	550			22			T17S	R13E
A MC 19638	VAN BUREN	2428	269			32			T17S	R13E
A MC 19639	REPUBLIC NO. 18	2428	323			31			T17S	R13E
A MC 19640	REPUBLIC NO. 19	2428	321			31			T17S	R13E
A MC 19641	REPUBLIC NO. 20	2428	319			31			T17S	R13E
A MC 19642	REPUBLIC NO. 21	2428	320			31			T17S	R13E
A MC 19643	REPUBLIC NO. 22	2428	318			31			T17S	R13E
A MC 19644	REPUBLIC NO. 23	2428	317			31			T17S	R13E
A MC 19645	REPUBLIC NO. 24	2428	316			31	T17S	R13E		
A MC 19646	REPUBLIC NO. 56	2428	334			31	T17S	R13E		
A MC 19647	JANUARY #3	848	571			32	T17S	R13E		
A MC 19648	JANUARY #4	848	572			32	T17S	R13E		
A MC 19649	JANUARY #5	848	573			32	T17S	R13E		
A MC 19650	JANUARY #6	848	574			32	T17S	R13E		
A MC 19651	JANUARY #11	848	575			32	T17S	R13E		
A MC 19652	JANUARY #42	848	582			32	T17S	R13E		
A MC 19653	JANUARY #43	848	583			32	T17S	R13E		
A MC 19654	JANUARY NO. 52	2200	211	2428	279	4	T18S	R13E		
A MC 19655	JANUARY NO. 53	2200	212			4	T18S	R13E		
A MC 19656	JANUARY #54	893	337			4	T18S	R13E		
A MC 19657	JANUARY # 63	893	346			32	T17S	R13E		
A MC 19658	JANUARY # 64	893	347			32	T17S	R13E		
A MC 19659	JANUARY # 65	893	348			32	T17S	R13E		
A MC 19660	JANUARY #66	893	349			32	T17S	R13E		
A MC 19661	JANUARY TRIANGLE	904	391			32	T17S	R13E		
A MC 19662	ARCTURUS	896	156			32	T17S	R13E		
A MC 19663	BETELGEUSE	896	157			32	T17S	R13E		
A MC 19664	CANIS	896	158			32	T17S	R13E		
A MC 19665	CASSIOPEA	896	159			32	T17S	R13E		
A MC 19666	EARTH	896	160			32	T17S	R13E		
A MC 19667	JUPITER	896	161			32	T17S	R13E		
A MC 19668	MARS	896	162			32	T17S	R13E		
A MC 19669	MERCURY	896	163			32	T17S	R13E		
A MC 19670	NEPTUNE	896	164			32	T17S	R13E		
A MC 19671	ORION	896	165			32	T17S	R13E		
A MC 19672	PLEADES	896	166			32	T17S	R13E		
A MC 19673	PLUTO	896	167			32	T17S	R13E		
A MC 19674	POLARIS	896	168			32	T17S	R13E		
A MC 19675	SATURN	896	169			32	T17S	R13E		
A MC 19676	URANUS	896	170			32	T17S	R13E		
A MC 19677	VENUS	896	171			32	T17S	R13E		
A MC 19678	ARGUS	898	40			32	T17S	R13E		
A MC 19679	CAPRICORN	898	44			32	T17S	R13E		
A MC 19680	ANDROMEDA	898	45			32	T17S	R13E		
A MC 20345	NOVEMBER #1	2428	340			31	T17S	R13E		

2003 AUG
 PHOENIX ARIZONA
 RECEIVED
 B.L.M. AZ
 DATE 08/14/03

EXHIBIT A

Unpatented mining claims and mill sites located in the Pima Mining District, Pima County, Arizona.
 Project: Twin Buttes

ENTERED INTO COMPUTER

8/14/2003 RB

RECEIVED
 BLM AZ STATE OFFICE
 PHOENIX, ARIZONA
 2003 AUG - 8
 A 10: 11

BLM SERIAL #	Claim Name	Original Recording		Amended Recording		Sec	Map Location	Reference
		Book	Page	Book	Page			
A MC 20346	NOVEMBER #4	2428	341			36	T17S	R13E
A MC 20347	NOVEMBER #5	2428	342			36	T17S	R12E
A MC 20348	NOVEMBER #8	2428	343			36	T17S	R12E
A MC 20349	NOVEMBER #9	2428	344			31	T17S	R13E
A MC 20350	NOVEMBER #11	2428	337			31	T17S	R13E
A MC 20351	NOVEMBER 18	908	589	2428	339	31	T17S	R13E
A MC 20352	NOVEMBER #19	2428	338			31	T17S	R13E
A MC 20353	NOVEMBER #20	2428	336			31	T17S	R13E
A MC 20354	NOVEMBER FRACTION NO. 1	846	106	888	353	6	T18S	R13E
A MC 20355	NOVEMBER FRACTION NO. 2	846	107	888	354	6	T18S	R13E
A MC 20356	LUNIK	2428	332			31	T17S	R13E
A MC 20357	LAIKA	2428	333			31	T17S	R13E
A MC 20358	SPUTNIK	2428	335			31	T17S	R13E
A MC 20359	EXPLORER	2428	331			6	T18S	R13E
A MC 20360	MARCH #1	846	125			36	T17S	R12E
A MC 20361	MARCH #2	843	152			36	T17S	R12E
A MC 20362	MARCH #3	843	153			36	T17S	R12E
A MC 20363	MARCH #4	843	154			36	T17S	R12E
A MC 20364	MARCH #5	846	126			36	T17S	R12E
A MC 20365	MARCH #6	843	155			36	T17S	R12E
A MC 20366	MARCH #7	843	156			36	T17S	R12E
A MC 20372	SCORPIO	75	219			6	T18S	R13E
A MC 20373	SCORPIO NO. 2	75	282			1	T18S	R12E
A MC 20374	SCORPIO TRIANGLE	76	349			6	T18S	R13E
A MC 20375	"WELL"	74	575			6	T18S	R13E
A MC 20376	WELL #2	74	576			6	T18S	R13E
A MC 20377	WELL 3	363	268			6	T18S	R13E
A MC 20378	WELL 4	363	269			6	T18S	R13E
A MC 20379	WELL NO. 5	2124	52	2133	577	6	T18S	R13E
A MC 20380	WELL 6	466	70			6	T18S	R13E
A MC 20381	WELL 7	2428	292			6	T18S	R13E
A MC 20382	WELL NO 8	724	502			6	T18S	R13E
A MC 20383	WELL NO 9	724	503			6	T18S	R13E
A MC 20384	WELL NO. 10	2428	293			6	T18S	R13E
A MC 20387	SNAFU TRIANGLE	908	587			6	T18S	R13E
A MC 20388	APRIL FRACTION	846	127	2886	224	1	T18S	R12E
A MC 20389	MAY FRACTION	846	124	2886	225	1	T18S	R12E
A MC 20511	JUNE #3	840	342	2886	228	1	T18S	R12E
A MC 20512	JUNE 3-A	3486	105			1	T18S	R12E
A MC 20513	JUNE #4	3486	106			1	T18S	R12E
A MC 20514	JUNE #5	3486	107			1	T18S	R12E
A MC 20515	JUNE NO. 6	3486	108			1	T18S	R12E
A MC 20516	JUNE #7	840	346			1	T18S	R12E
A MC 20517	JUNE #8	840	347	2509	312	1	T18S	R12E
A MC 20518	JUNE NO. 9	840	348			1	T18S	R12E
A MC 20519	JUNE NO. 10	840	349			1	T18S	R12E
A MC 20520	JUNE NO. 11	840	350			1	T18S	R12E

EXHIBIT A

Unpatented mining claims and mill sites located in the Pima Mining District, Pima County, Arizona
 Project: Twin Buttes

ENTERED INTO COMPUTER

8/14/2003 PB

BLM SERIAL #	Claim Name	Original Recording		Amended Recording		Sec	Map Location Reference	Twshp	Range
		Book	Page	Book	Page				
A MC 20521	JUNE # 12	840	351			1	T18S	R12E	
A MC 20522	JUNE NO. 13	842	5	2509	313	1	T18S	R12E	
A MC 20523	JUNE 14	842	6			1	T18S	R12E	
A MC 20524	JUNE # 15	842	7	2876	182	1	T18S	R12E	
A MC 20525	JUNE# 16	842	8			1	T18S	R12E	
A MC 20526	JUNE# 17	842	9			1	T18S	R12E	
A MC 20527	JUNE# 18	842	10			1	T18S	R12E	
A MC 20528	JUNE# 19	842	11			1	T18S	R12E	
A MC 20529	JUNE# 20	842	12			1	T18S	R12E	
A MC 20530	JUNE# 21	842	13			1	T18S	R12E	
A MC 20531	JUNE# 22	842	14			1	T18S	R12E	
A MC 20532	JUNE #23	2876	183			12	T18S	R12E	
A MC 20533	JUNE# 24	842	16			1	T18S	R12E	
A MC 20535	JUNE# 26	843	149			12	T18S	R12E	
A MC 20538	JUNE # 30	2670	188			1	T18S	R12E	
A MC 20540	JULY # 1	842	17			7	T18S	R13E	
A MC 20541	JULY# 2	842	18			7	T18S	R13E	
A MC 20542	JULY# 3	842	19			7	T18S	R13E	
A MC 20543	JULY#4	842	20			7	T18S	R13E	
A MC 20544	JULY# 5	842	21			7	T18S	R13E	
A MC 20545	JULY# 6	842	22			7	T18S	R13E	
A MC 20546	JULY# 7	842	23			7	T18S	R13E	
A MC 20547	JULY# 8	842	24			7	T18S	R13E	
A MC 20548	JULY # 9	842	25			7	T18S	R13E	
A MC 20549	JULY# 10	842	26			7	T18S	R13E	
A MC 20550	JULY #11	847	529			7	T18S	R13E	
A MC 20551	JULY # 12	847	530			7	T18S	R13E	
A MC 20552	JULY # 13	847	531			7	T18S	R13E	
A MC 20553	JULY# 14	847	532			7	T18S	R13E	
A MC 20554	JULY # 15	847	533			7	T18S	R13E	
A MC 20555	JULY # 16	847	534			7	T18S	R13E	
A MC 20556	JULY # 17	847	535			7	T18S	R13E	
A MC 20557	JULY # 18	847	536			7	T18S	R13E	
A MC 20558	JULY #19	847	537			7	T18S	R13E	
A MC 20559	JULY #20	847	538			7	T18S	R13E	
A MC 20667	PETRO #1	76	151			29	T17S	R13E	
A MC 20668	PETRO #2	76	152			29	T17S	R13E	
A MC 20669	PETRO #3	833	515			29	T17S	R13E	
A MC 20670	PETRO # 4	833	516			29	T17S	R13E	
A MC 20671	PETRO # 5	833	517			29	T17S	R13E	
A MC 20672	PETRO # 6	833	518			29	T17S	R13E	
A MC 20673	PETRO # 7	833	519			29	T17S	R13E	
A MC 20674	PETRO # 8	833	520			29	T17S	R13E	
A MC 20675	PETRO # 9	833	521			29	T17S	R13E	
A MC 20676	PETRO # 10	833	522			29	T17S	R13E	
A MC 20677	PETRO # 11	833	523			29	T17S	R13E	
A MC 20678	PETRO # 12	833	524			29	T17S	R13E	

PHOENIX, ARIZONA

2003 AUG - 8

RECEIVED
BLM. AZ STATION OFFICE

EXHIBIT A

Unpatented mining claims and mill sites located in the Pima Mining District, Pima County, Arizona
 Project: Twin Buttes

ENTERED INTO COMPUTER

8/14/2003 PB

BLM SERIAL #	Claim Name	Original Recording		Amended Recording		Map Location Reference		
		Book	Page	Book	Page	Sec	Twshp	Range
A MC 20679	PETRO # 13	833	525			29	T17S	R13E
A MC 20680	PETRO # 14	833	526			29	T17S	R13E
A MC 20681	PETRO # 15	833	527			29	T17S	R13E
A MC 20682	PETRO NO. 16	899	78			29	T17S	R13E
A MC 20683	VENUS NO. 1	899	79			29	T17S	R13E
A MC 20684	VENUS NO. 2	899	80			29	T17S	R13E
A MC 20685	VENUS NO. 3	899	81			30	T17S	R13E
A MC 20686	VENUS NO. 4	899	82			30	T17S	R13E
A MC 20687	VENUS NO. 5	888	413			30	T17S	R13E
A MC 20688	VENUS NO. 6	888	414			30	T17S	R13E
A MC 20689	VENUS NO. 7	888	415			30	T17S	R13E
A MC 20690	VENUS NO. 8	888	416			30	T17S	R13E
A MC 20691	VENUS NO. 9	888	417			30	T17S	R13E
A MC 20692	VENUS NO. 10	888	418			30	T17S	R13E
A MC 20693	VENUS NO. 11	888	419			30	T17S	R13E
A MC 20694	VENUS NO. 12	888	420			30	T17S	R13E
A MC 20695	VENUS # 13	1897	286			30	T17S	R13E
A MC 20696	VENUS # 14	1897	287			30	T17S	R13E
A MC 20697	VENUS # 15	1897	288			30	T17S	R13E
A MC 20698	TARGET	887	581			29	T17S	R13E
A MC 20699	EAST PETRO NO. 1	912	120			29	T17S	R13E
A MC 20700	EAST PETRO NO. 2	912	121			29	T17S	R13E
A MC 20701	EAST PETRO NO. 3	912	122			28	T17S	R13E
A MC 20702	EAST PETRO NO. 4	912	123			29	T17S	R13E
A MC 20703	EAST PETRO NO. 5	912	124			29	T17S	R13E
A MC 20704	EAST PETRO NO. 6	912	125			28	T17S	R13E
A MC 20705	EAST PETRO NO. 7	912	126			28	T17S	R13E
A MC 20706	EAST PETRO NO. 8	912	127			28	T17S	R13E
A MC 20707	EAST PETRO NO. 9	912	128			28	T17S	R13E
A MC 20708	EAST PETRO NO. 10	912	129			28	T17S	R13E
A MC 20709	EAST PETRO NO. 11	912	130			28	T17S	R13E
A MC 20710	EAST PETRO NO. 12	912	131			28	T17S	R13E
A MC 20711	EAST PETRO NO. 13	912	132			28	T17S	R13E
A MC 20712	EAST PETRO NO. 14	912	133			28	T17S	R13E
A MC 20713	EAST PETRO NO. 15	912	134			28	T17S	R13E
A MC 20714	EAST PETRO NO. 16	912	135			28	T17S	R13E
A MC 20715	EAST PETRO NO. 17	912	136			28	T17S	R13E
A MC 20716	EAST PETRO NO. 18	912	137			28	T17S	R13E
A MC 20717	EAST PETRO NO. 19	912	138			28	T17S	R13E
A MC 20718	EAST PETRO NO. 20	912	139			28	T17S	R13E
A MC 20719	EAST PETRO NO. 21	912	140			28	T17S	R13E
A MC 20720	BERT # 4	2348	340			29	T17S	R13E
A MC 20721	BERT # 5	2523	173			29	T17S	R13E
A MC 20722	SUN #2	1632	437			29	T17S	R13E
A MC 20723	SUN #3	1632	438			29	T17S	R13E
A MC 20724	SUN #4	1632	439			29	T17S	R13E
A MC 20725	SUN #5	1632	440			29	T17S	R13E

RECEIVED OFFICE
 M. A. STATE OFFICE
 2003 AUG - 8 A 10 11
 PHOENIX, ARIZONA

EXHIBIT A

Unpatented mining claims and mill sites located in the Pima Mining District, Pima County, Arizona.
Project: Twin Buttes

ENTERED INTO COMPUTER

8/14/2003 RB

RECEIVED
BLM. AZ STATE OFFICE
2003 AUG - 8
PHOENIX, ARIZONA
K-10-11

BLM SERIAL #	Claim Name	Original Recording		Amended Recording		Sec	Map Location	Reference	BLM File #
		Book	Page	Book	Page				
A MC 20726	SUN #203	1632	462			29	T17S	R13E	13E
A MC 20727	SUN #204	1632	463			29	T17S	R13E	13E
A MC 20728	TAN #4	2220	160			28	T17S	R13E	
A MC 20729	TAN # 6	2220	162			28	T17S	R13E	
A MC 20730	ANN #1	2220	164			28	T17S	R13E	
A MC 20731	ANN #2	2220	165			28	T17S	R13E	
A MC 20732	ANN #3	2220	166			32	T17S	R13E	
A MC 20733	ANN #4	2220	167			32	T17S	R13E	
A MC 20734	T#1	2236	323			32	T17S	R13E	
A MC 20735	T#2	2236	324			29	T17S	R13E	
A MC 20736	MARIA	5719	723			29	T17S	R13E	
A MC 20737	MARIA NO. 2	5719	724			29	T17S	R13E	
A MC 20738	MARIA NO. 3	5719	725			29	T17S	R13E	
A MC 21092	AUGUST #1	842	27			6	T18S	R13E	
A MC 21093	AUGUST #2	842	28			6	T18S	R13E	
A MC 21094	AUGUST# 3	842	29			6	T18S	R13E	
A MC 21095	AUGUST# 4	842	30			6	T18S	R13E	
A MC 21096	AUGUST# 5	842	31			6	T18S	R13E	
A MC 21097	AUGUST# 6	842	32			6	T18S	R13E	
A MC 21098	AUGUST NO. 10	2124	55	2428	294	6	T18S	R13E	
A MC 21099	AUGUST# 11	843	162			6	T18S	R13E	
A MC 21100	AUGUST #12	843	163	2428	286	6	T18S	R13E	
A MC 21101	AUGUST NO. 15	908	592			6	T18S	R13E	
A MC 21102	AUGUST NO. 16	908	593			1	T18S	R12E	
A MC 21103	AUGUST 17	2428	291			6	T18S	R13E	
A MC 21104	GEOLOGIST	2118	264			6	T18S	R13E	
A MC 21109	LITTLE DOUGLAS	2428	289			6	T18S	R13E	
A MC 21110	CACTUS	908	595			1	T18S	R12E	
A MC 21111	HUBERT	485	473			1	T18S	R12E	
A MC 21112	JANICE	833	583	871	200	1	T18S	R12E	
A MC 21113	CAROL	833	581	871	201	12	T18S	R12E	
A MC 21116	DECEMBER NO. 10	908	588	2876	184	30	T17S	R13E	
A MC 21117	COPPER HILL NO 2	356	146			31	T17S	R13E	
A MC 21118	DOLORES ANN	887	223			31	T17S	R13E	
A MC 21119	KAREN FRACTION	904	392			31	T17S	R13E	
A MC 21120	ALBERTO	HHH	428	901	25	31	T17S	R13E	
A MC 21121	ST. FRANCES	901	26	2946	163	31	T17S	R13E	
A MC 21122	VIRGINIA NO. 2	901	27	2946	162	31	T17S	R13E	
A MC 21123	TUCSON TRIANGLE	908	586			31	T17S	R13E	
A MC 21292	MARY GROUP NO. 2	HHH	58	HHH	240	30	T17S	R13E	
A MC 21293	MARY GROUP NO. 3	HHH	59			30	T17S	R13E	
A MC 21295	MARY GROUP NO. 6	HHH	62	HHH	242	30	T17S	R13E	
A MC 21296	MARY GROUP NO. 7	HHH	63			30	T17S	R13E	
A MC 21297	MARY GROUP NO. 8	HHH	64	HHH	243	30	T17S	R13E	
A MC 21298	MARY GROUP NO. 9	HHH	65			30	T17S	R13E	
A MC 21301	CATHERINE #1	3117	469			25	T17S	R12E	
A MC 21326	SERASIO #22	3117	480			25	T17S	R12E	

EXHIBIT A

Unpatented mining claims and mill sites located in the Pima Mining District, Pima County, Arizona.
Project: Twin Buttes

ENTERED INTO COMPUTER

8/14/2003 PB

PHOENIX ARIZONA

2003 AUG - 8 A 10: 1

RECEIVED
PIMA
AZ STATE OFFICE

BLM SERIAL #	Claim Name	Original Recording		Amended Recording		Map Location Reference		
		Book	Page	Book	Page	Sec	Twshp	Rnge
A MC 21329	CHAPULTEPEC	958	214			30	T17S	R13E
A MC 21330	CHAPULTEPEC NO. 1	958	215			30	T17S	R13E
A MC 21334	MISSY # 7	2469	190			25	T17S	R12E
A MC 21335	BERT #1	2348	343			30	T17S	R13E
A MC 21336	BERT #2	2348	342			29	T17S	R13E
A MC 21337	BERT #3	2348	341			32	T17S	R13E
A MC 21339	BERT #7	2523	175			31	T17S	R13E
A MC 21344	APEX NO. 1	899	75			30	T17S	R13E
A MC 21345	THE PASS	908	515			30	T17S	R13E
A MC 21346	JUNCTION	908	516			30	T17S	R13E
A MC 21772	BETTY	1376	327			7	T18S	R13E
A MC 21773	BETTY # 2	1376	328			7	T18S	R13E
A MC 21774	BETTY# 7	1575	330			7	T18S	R13E
A MC 21775	BETTY # 8	1575	331			7	T18S	R13E
A MC 21776	DENISE FRAC. #1	3681	116	3694	88	7	T18S	R13E
A MC 21777	DENISE FRAC. #2	3681	117	3694	89	7	T18S	R13E
A MC 21778	KRISTY FRAC. #1	3681	118	3694	90	7	T18S	R13E
A MC 21779	KRISTY FRAC. #2	3681	119	3694	91	7	T18S	R13E
A MC 21780	KRISTY FRAC. #3	3681	120	3694	92	7	T18S	R13E
A MC 21782	LUCERO # 135-A	1662	381			7	T18S	R13E
A MC 21784	LUCERO # 137 (ABANDENED)	1631	356			7	T18S	R13E
A MC 21785	LUCERO # 138 (ABANDONED)	1630	496			7	T18S	R13E
A MC 21786	LUCERO #139 (ABANDONED)	1630	497			7	T18S	R13E
A MC 21787	LUCERO #140 (ABANDONED)	1630	498			7	T18S	R13E
A MC 21788	LUCERO # 141 (ABANDONED)	1630	499			7	T18S	R13E
A MC 21789	LUCERO # 142 (ABANDONED)	1630	500			7	T18S	R13E
A MC 21790	LUCERO # 143 (ABANDONED)	1630	501			7	T18S	R13E
A MC 21791	LUCERO # 144 (ABANDONED)	1632	93			7	T18S	R13E
A MC 21792	LUCERO # 146	1655	460			7	T18S	R13E
A MC 21793	LUCERO # 147 (ABANDONED)	1632	94			7	T18S	R13E
A MC 21794	LUCERO #148 (ABANDONED)	1632	95			7	T18S	R13E
A MC 21795	MCC-54 PLACER	1644	424			27	T17S	R13E
A MC 21796	MCC-55 PLACER	1644	425			27	T17S	R13E
A MC 21806	JUNE NO. 1	5332	269			1	T18S	R12E
A MC 21807	JUNE NO. 2	5332	270			1	T18S	R12E
A MC 21808	JUNE NO. 3	5332	271			1	T18S	R12E
A MC 21809	JUNE NO. 4	5332	272			1	T18S	R12E
A MC 21810	JUNE NO. 5	5332	273			1	T18S	R12E
A MC 21811	JUNE NO. 6	5332	274			1	T18S	R12E
A MC 21812	JUNE NO. 7	5332	275			1	T18S	R12E
A MC 21813	JUNE NO. 8	5332	276			1	T18S	R12E
A MC 21814	JUNE NO. 9	5332	277			1	T18S	R12E
A MC 21910	FAN # 21	2218	478			30	T17S	R13E
A MC 21911	FAN # 22	2218	479			30	T17S	R13E
A MC 21916	EROS #1	2210	274	5738	695	30	T17S	R13E
A MC 21917	EROS #2	2210	275	5738	696	30	T17S	R13E
A MC 21918	BERT #10	2542	270			30	T17S	R13E

EXHIBIT A

Unpatented mining claims and mill sites located in the Pima Mining District, Pima County, Arizona
 Project: Twin Buttes

ENTERED INTO COMPUTER

8/14/2003 FB

RECEIVED
 BLM AZ STATE OFFICE
 PHOENIX, ARIZONA
 2003 AUG - 8
 10:11

BLM SERIAL #	Claim Name	Original Recording		Amended Recording		Sec	Map Location Reference	Range
		Book	Page	Book	Page			
A MC 2194	JANE	5470	888			30	T17S	R13E
A MC 2195	ELLEN	5470	887			30	T17S	R13E
A MC 26586	SUSAN	5835	949			12	T18S	R12E
A MC 26587	SUSAN NO. 2	5835	950			12	T18S	R12E
A MC 26588	SUSAN NO. 3	5835	951			12	T18S	R12E
A MC 52606	ADAMS	2428	313			32	T17S	R13E
A MC 52607	REPUBLIC NO. 12	2428	310			32	T17S	R13E
A MC 52608	REPUBLIC NO. 16	2428	322			31	T17S	R13E
A MC 52609	CAMILLE	2428	200			6	T18S	R13E
A MC 52610	AUGUST 13	2428	283			5	T18S	R13E
A MC 52611	HOOVER	2151	405	2428	287	5	T18S	R13E
A MC 52612	JANUARY #55	893	338			4	T18S	R13E
A MC 52613	JANUARY #61	893	344			4	T18S	R13E
A MC 5923	JUNE #1	5502	835			1	T18S	R12E
A MC 5924	JUNE #2	5502	836			1	T18S	R12E

Total Number of Claims : 438



PD

As payment agent for and on behalf of:

CHECK NUMBER: 164233

CHECK DATE: 08/06/2003

SUPPLIER NUMBER: 10088C

INVOICE NUMBER	INVOICE DATE	PURCHASE ORDER	COMPANY	TELEPHONE NUMBER	GROSS AMOUNT	DISCOUNT AMOUNT	NET AMOUNT
080403SI	08/04/2003		PHELPS DODGE SIERRIT		43,800.00	.00	43,800.00

PHELPS DODGE SIERRITA -REQUIRED
 MAINTENANCE FEES TO RETAIN/MAINTAIN 438
 UNPATENTED MINING CLAIMS LOCATED IN
 THE PIMA MINING DISTRICT, PIMA COUNTY,

CHECK TOTAL 43,800.00 .00 43,800.00

DETACH BEFORE CASHING

Page: 1 of 1

United States Department of the Interior
Bureau of Land Management
 BUSINESS & SUPPORT SVCS DIV
 222 N CENTRAL AVE
 PHOENIX, AZ 85004 -2203
 Phone: (602) 417-9200

Receipt	
No:	726292

Transaction #: 755597	
Date of Transaction: 08/08/2003	
CUSTOMER:	PHELPS DODGE CORPORATION ONE NO.CENTRAL AVE,17TH FL ATTN: DON STILLWELL PHOENIX,AZ 85004

LINE #	QTY	DESCRIPTION	REMARKS	UNIT PRICE	TOTAL
1	1.00	LOCATABLE MINERALS / MINING CLAIMS-NOT NEW-UNADJUD,ONE AUTH NO. ONLY / MINING CLAIM MONEY RECEIVED (455) CASES: AMC16975/\$43800.00	MAIN 2004 (438)	- n/a -	43800.00
TOTAL:					\$43,800.00

PAYMENT INFORMATION			
1	AMOUNT:	\$43,800.00	POSTMARKED: N/A
	TYPE:	CHECK	RECEIVED: 08/08/2003
	CHECK NO:	164233	
	NAME:	PHELPS DODGE CORPORATION ONE NO.CENTRAL AVE,17TH FL ATTN: DON STILLWELL PHOENIX AZ 85004	

REMARKS

This receipt was generated by the automated BLM Collections and Billing System and is a paper representation of a portion of the official electronic record contained therein.

Receipt No. 536403

Trans No. 560804

LEAD FILE #'S _____

2194, 5916, 16965, 18898,
19084, 19271, 19323, 19638,

20345, 20511, 20667, 21092,
21291, 21772, 21879, 26586, 52606

AMC Number	Code	Amount
2194-2195		200
5923-5924		200
16975-16977		300
16979-16980		200
16982-16992		1100
16994-16999		600
18898-18913		1600
18916		100
18918		100
18920-18948		2900
19084		100
19086		100
19088		100
19090		100
19092		100
19094		100
TOTAL:		57,900

AMC Number	Code	Amount
19096		100
19098		100
19100		100
19102		100
19104		100
19106		100
19108		100
19110-19112		300
19114-19115		200
19271-19327		5700
19638-19680		4300
20345-20366		2200
20372-20384		1300
20387-20389		300
20511-20533		2300
20535		100
TOTAL:		517,400

Date of Doc 8/8/02

Date of Rec't " "

Amount Rec'd 43,800.00

Amount Earned 43,800.00

Date Entered: 9/24/02 AB

Date Verified: " "

Sent to Accts: " "

Date Earned: _____

- 480 POL
- 481 NOI
- 482 MAINT
- 396 TRANS
- 635 AMEND

NOTES:

Continued on
Next page

Receipt No. 536403

Trans No. 569804

LEAD FILE #'S

See 1st page

Continuation

AMC Number	Code	Amount
20538		100
20540-20559		2,000
20667-20738		7,200
21092-21104		1,300
21109-21113		500
21116-21123		800
21292-21293		200
21295-21298		400
21301		100
21326		100
21329-21330		200
21334-21337		400
21339		100
21344-21346		300
21772-21780		900
21782		100
TOTAL:		\$14,700

AMC Number	Code	Amount
21784-21796		1,300
21806-21814		900
21910-21911		200
21916-21918		300
26586-26588		300
52606-52613		800
TOTAL:		\$3,800

Date of Doc _____

Date of Rec't _____

Amount Rec'd \$ _____

Amount Earned _____

Date Entered: _____

Date Verified: _____

Sent to Accts: _____

Date Earned: _____

- 480 POL
- 481 NOI
- 482 MAINT
- 396 TRANS
- 635 AMEND

See 1st page

NOTES:

See 1st page



One North Central Avenue, Phoenix, AZ 85004 • (602) 366-8100

August 8, 2002

Bureau of Land Management
Department of the Interior
222 North Central Avenue
Phoenix, Arizona 85004-2203

Re: 2002/2003 Maintenance Fees for Unpatented Mining Claims
Phelps Dodge Sierrita, Inc., formerly known as Cyprus Sierrita Corporation

Dear Sir or Madam:

Enclosed is our notice to retain and maintain the 438 unpatented lode claims and/or mill sites listed on Exhibit A. Also, enclosed is our check for \$43,800.00 as payment of the annual maintenance fees for these claims.

Please return the date-stamped original of the notice and Exhibit A along with a receipt of payment to the following address:

Phelps Dodge Corporation
Attn: Jan Leavell
One North Central Ave., 17th Floor
Phoenix, AZ 85004

If you have any questions, please do not hesitate to contact me at 602-366-8152.

Sincerely,

Janice Leavell
Senior Resource Specialist
Environment, Land & Water

Enclosures

SIE-900-0001-PIMA

RECEIVED
BL.M. AZ STATE OFFICE
2002 AUG -8 P 2: 34
PHOENIX, ARIZONA

ENTERED INTO COMPUTER

9/24/02 AB

August 8, 2002

Bureau of Land Management
Department of the Interior
222 North Central Avenue
Phoenix, Arizona 85004-2203


RECEIVED
B.L.M. AZ STATE OFFICE
2002 AUG - 8 P 2:34
PHOENIX, ARIZONA

NOTICE OF INTENT TO HOLD MINING CLAIMS

Re: Payment of Annual Claim Maintenance Fee

Dear Sir or Madam:

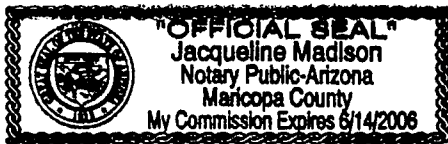
This will serve as notice that Phelps Dodge Sierrita, Inc., formerly known as Cyprus Sierrita Corporation, whose address for purposes of this filing is Environment, Land and Water Department, One North Central Ave., 17th Floor, Phoenix, Arizona 85004, intends to hold the mining claims and/or mill sites described on Exhibit A attached hereto for the assessment year ending at 12 o'clock, noon, on September 1, 2003 by payment of the annual maintenance fee of \$100 per claim or site. Payment of such amount is made herewith for such assessment year for each of the claims and sites, the name, and BLM serial number with the book and page or index number of recording of the location notice in the official records of Pima County, Arizona, of which, is set forth on Exhibit A attached hereto and by this reference incorporated herein.




Donald A. Stillwell for
Phelps Dodge Sierrita, Inc.

State of Arizona)
) ss.
County of Maricopa)

The foregoing instrument was acknowledged before me on August 8, 2002, by Donald A. Stillwell, agent of Phelps Dodge Sierrita, Inc.





Notary Public

\$43,800.00
438
TR

EXHIBIT A

Unpatented mining claims and mill sites located in the Pima Mining District, Pima County, Arizona.
Project: Twin Buttes

BLM SERIAL #	Claim Name	Original Recording		Amended Recording		Map Location Reference		
		Book	Page	Book	Page	Sec	Twshp	Rnge
A MC 16975	EMMONS 40	3082	160	5649	560	21	T17S	R13E
A MC 16976	EMMONS 41	949	413	5649	561	21	T17S	R13E
A MC 16977	EMMONS 42	949	414	5649	562	21	T17S	R13E
A MC 16979	BERT #24	3082	162	3288	144	21	T17S	R13E
A MC 16980	BERT #25	3082	163	3288	145	21	T17S	R13E
A MC 16982	BERT #29	2799	199	5649	574	29	T17S	R13E
A MC 16983	BERT #30	2799	200	5649	575	28	T17S	R13E
A MC 16984	BERT #36 A	5649	576			21	T17S	R13E
A MC 16985	BERT #37	3288	147	5649	577	28	T17S	R13E
A MC 16986	PHOENIX #7	3816	48	5649	564	20	T17S	R13E
A MC 16987	PHOENIX #8	3816	49	5649	565	20	T17S	R13E
A MC 16988	PHOENIX #9 A	5649	566			21	T17S	R13E
A MC 16989	PHOENIX #10 A	5649	567			21	T17S	R13E
A MC 16990	PHOENIX #52	3706	537	5649	568	21	T17S	R13E
A MC 16991	PHOENIX #54	3706	539	5649	569	21	T17S	R13E
A MC 16992	PHOENIX #55	3706	540	5649	570	21	T17S	R13E
A MC 16994	TAN #1	2220	157	5649	578	29	T17S	R13E
A MC 16995	TAN 2	2220	158	5649	579	29	T17S	R13E
A MC 16996	TAN #3	2220	159	5649	580	28	T17S	R13E
A MC 16997	TAN #5	2220	161	5649	581	28	T17S	R13E
A MC 16998	TAN 7	2238	308	5649	582	28	T17S	R13E
A MC 16999	TAN #8	2238	307	5649	583	28	T17S	R13E
A MC 18898	NORTH NO. 9	2220	224			33	T17S	R13E
A MC 18899	NORTH NO. 10	2220	225			33	T17S	R13E
A MC 18900	NORTH NO. 11	2220	226			33	T17S	R13E
A MC 18901	NORTH NO. 12	2220	227			33	T17S	R13E
A MC 18902	NORTH NO. 13	2220	228			33	T17S	R13E
A MC 18903	NORTH NO. 14	2220	229			33	T17S	R13E
A MC 18904	NORTH NO. 15	2220	230			33	T17S	R13E
A MC 18905	NORTH NO. 16	2220	231			33	T17S	R13E
A MC 18906	NORTH NO. 17	2220	232			33	T17S	R13E
A MC 18907	NORTH NO. 18	2220	233			33	T17S	R13E
A MC 18908	NORTH NO. 19	2220	234			33	T17S	R13E
A MC 18909	NORTH NO. 20	2220	235			33	T17S	R13E
A MC 18910	NORTH NO. 21	2220	236			33	T17S	R13E
A MC 18911	NORTH NO. 22	2220	237			33	T17S	R13E
A MC 18912	NORTH NO. 23	2220	238			33	T17S	R13E
A MC 18913	NORTH NO. 24	2220	239			33	T17S	R13E
A MC 18916	NORTH NO. 32	2220	353	3934	512	3	T18S	R13E
A MC 18918	NORTH NO. 34	2220	355	3934	514	3	T18S	R13E
A MC 18920	NORTH NO. 36	2220	357	3934	516	3	T18S	R13E
A MC 18921	NORTH NO. 37	2220	358	3934	517	3	T18S	R13E
A MC 18922	NORTH NO. 38	2220	359	3934	518	3	T18S	R13E
A MC 18923	NORTH NO. 39	2220	360	3934	519	3	T18S	R13E
A MC 18924	NORTH NO. 40	2220	361	3934	520	3	T18S	R13E
A MC 18925	NORTH NO. 41	2220	362	3934	521	3	T18S	R13E
A MC 18926	NORTH NO. 42	2220	363	3934	522	3	T18S	R13E

PHOENIX, ARIZONA

2002 AUG 8 P 2:34

RECEIVED
L.M. AZ STATE OFFICEENTERED INTO COMPUTER
9/17/02 OR

EXHIBIT A

Unpatented mining claims and mill sites located in the Pima Mining District, Pima County, Arizona.
 Project: Twin Buttes

BLM SERIAL #	Claim Name	Original Recording		Amended Recording		Map Location Reference		
		Book	Page	Book	Page	Sec	Twshp	Rnge
A MC 18927	NORTH NO. 43	2220	364	3934	523	3	T18S	R13E
A MC 18928	W. G. 13	1629	492			33	T17S	R13E
A MC 18929	W. G. 15	1629	494			33	T17S	R13E
A MC 18930	W. G. 17	1629	496			33	T17S	R13E
A MC 18931	W. G. 19	1629	498			4	T18S	R13E
A MC 18932	W. G. 21	1629	500			4	T18S	R13E
A MC 18933	W. G. 22	1629	501			4	T18S	R13E
A MC 18934	W. G. 23	1629	502			4	T18S	R13E
A MC 18935	W. G. 24	1629	503			4	T18S	R13E
A MC 18936	W. G. 25	1629	504			4	T18S	R13E
A MC 18937	W. G. 26	1629	505			4	T18S	R13E
A MC 18938	W. G. 27	1629	506			4	T18S	R13E
A MC 18939	W. G. 28	1629	507			4	T18S	R13E
A MC 18940	W. G. 29	1629	508			4	T18S	R13E
A MC 18941	W. G. 30	1629	509			4	T18S	R13E
A MC 18942	W. G. 31	1629	510			4	T18S	R13E
A MC 18943	W. G. 32	1629	511			4	T18S	R13E
A MC 18944	W. G. 33	1629	512			4	T18S	R13E
A MC 18945	W. G. 34	1629	513			4	T18S	R13E
A MC 18946	W. G. 35	1629	514			4	T18S	R13E
A MC 18947	W. G. 36	1629	515	3934	524	4	T18S	R13E
A MC 18948	W. G. 37	3934	525			4	T18S	R13E
A MC 19084	RICH #1	2233	4	3934	532	34	T17S	R13E
A MC 19086	RICH #3	2233	6	3934	534	34	T17S	R13E
A MC 19088	RICH #5	2233	8	3934	536	34	T17S	R13E
A MC 19090	RICH #7	2233	10	3934	538	27	T17S	R13E
A MC 19092	RICH #9	2233	12	3934	540	27	T17S	R13E
A MC 19094	RICH #11	2233	14	3934	542	27	T17S	R13E
A MC 19096	RICH #13	2233	16			27	T17S	R13E
A MC 19098	RICH #15	2233	18			27	T17S	R13E
A MC 19100	RICH #17	2233	20			27	T17S	R13E
A MC 19102	RICH #19	2233	22	3934	544	27	T17S	R13E
A MC 19104	RICH #21	2233	24	3934	546	27	T17S	R13E
A MC 19106	RICH #23	2233	26	3934	548	27	T17S	R13E
A MC 19108	RICH #25	2233	28	3934	550	27	T17S	R13E
A MC 19110	RICH #27	2233	30	3934	552	34	T17S	R13E
A MC 19111	RICH #28	2233	31	3934	553	34	T17S	R13E
A MC 19112	RICH #29	2233	32	3934	554	34	T17S	R13E
A MC 19114	RICH #31	2241	553	3934	556	34	T17S	R13E
A MC 19115	RICH #32	2241	554	3934	557	34	T17S	R13E
A MC 19271	ERIC #1	2220	168			33	T17S	R13E
A MC 19272	ERIC #2	2220	169			33	T17S	R13E
A MC 19273	ERIC #3	2220	170			33	T17S	R13E
A MC 19274	ERIC #4	2220	171			33	T17S	R13E
A MC 19275	ERIC 5	2220	172			33	T17S	R13E
A MC 19276	ERIC 6	2220	173			33	T17S	R13E
A MC 19277	ERIC 9	2220	174			34	T17S	R13E

RECEIVED
 BLM AZ STATE OFFICE
 AUG - 8 - 2002 P 2: 34
 PHOENIX, ARIZONA

ENTERED INTO COMPUTER
 9/25/02 ab

4-

EXHIBIT A

Unpatented mining claims and mill sites located in the Pima Mining District, Pima County, Arizona.
Project: Twin Buttes

BLM SERIAL #	Claim Name	Original Recording		Amended Recording		Map Location Reference		
		Book	Page	Book	Page	Sec	Twshp	Rnge
A MC 19278	ERIC 10	2220	175			34	T17S	R13E
A MC 19279	ERIC 11	2220	176			34	T17S	R13E
A MC 19280	ERIC 12	2220	177			34	T17S	R13E
A MC 19281	ERIC 13	2220	178			34	T17S	R13E
A MC 19282	ERIC 14	2220	179			34	T17S	R13E
A MC 19283	ERIC 15	2220	180			34	T17S	R13E
A MC 19284	ERIC 16	2220	181			34	T17S	R13E
A MC 19285	ERIC 17	2220	182	3934	526	34	T17S	R13E
A MC 19286	ERIC 18	2220	183	3934	527	34	T17S	R13E
A MC 19287	ERIC 19	2220	184	3934	528	3	T18S	R13E
A MC 19288	ERIC 20	2220	185	3934	529	3	T18S	R13E
A MC 19289	ERIC 21	2220	186	3934	530	3	T18S	R13E
A MC 19290	ERIC 22	2220	187	3934	531	3	T18S	R13E
A MC 19291	ERIC 23	2220	188			34	T17S	R13E
A MC 19292	ERIC 24	2220	189			34	T17S	R13E
A MC 19293	ERIC 25	2220	190			34	T17S	R13E
A MC 19294	ERIC 26	2220	191			34	T17S	R13E
A MC 19295	ERIC 27	2220	192			34	T17S	R13E
A MC 19296	ERIC 28	2220	193			34	T17S	R13E
A MC 19297	ERIC 29	2220	194			34	T17S	R13E
A MC 19298	ERIC 30	2220	195			34	T17S	R13E
A MC 19299	ERIC 31	2220	196			27	T17S	R13E
A MC 19300	ERIC 32	2220	197			27	T17S	R13E
A MC 19301	ERIC 33	2220	198			27	T17S	R13E
A MC 19302	ERIC 34	2220	199			27	T17S	R13E
A MC 19303	ERIC 35	2220	200			27	T17S	R13E
A MC 19304	ERIC 36	2220	201			27	T17S	R13E
A MC 19305	ERIC 37	2220	202			27	T17S	R13E
A MC 19306	ERIC 38	2220	203			27	T17S	R13E
A MC 19307	ERIC 39	2220	204			27	T17S	R13E
A MC 19308	ERIC 40	2220	205			27	T17S	R13E
A MC 19309	ERIC 41	2220	206			27	T17S	R13E
A MC 19310	ERIC 42	2220	207			27	T17S	R13E
A MC 19311	ERIC 43	2220	208	3288	143	28	T17S	R13E
A MC 19312	ERIC 44	2220	209			28	T17S	R13E
A MC 19313	ERIC 45	2238	306			27	T17S	R13E
A MC 19314	ERIC 46	2238	305			27	T17S	R13E
A MC 19315	ERIC 47	2238	304			27	T17S	R13E
A MC 19316	ERIC 48	2238	303			27	T17S	R13E
A MC 19317	ERIC 49	2238	302			27	T17S	R13E
A MC 19318	ERIC 50	2238	301			27	T17S	R13E
A MC 19319	ERIC 51	2238	300			28	T17S	R13E
A MC 19320	ERIC 52	2238	299			28	T17S	R13E
A MC 19321	ERIC 53	2238	298			28	T17S	R13E
A MC 19322	ERIC 54	2238	297			28	T17S	R13E
A MC 19323	PHOENIX #57	3706	542			22	T17S	R13E
A MC 19324	PHOENIX #59	3706	544			22	T17S	R13E

ENTERED INTO COMPUTER
9/20/12 GR

RECEIVED
B.L.M. AZ STATE OFFICE
2:59 PM AUG - 8 2007
PHOENIX, ARIZONA

EXHIBIT A

Unpatented mining claims and mill sites located in the Pima Mining District, Pima County, Arizona.
Project: Twin Buttes

BLM SERIAL #	Claim Name	Original Recording		Amended Recording		Map Location Reference		
		Book	Page	Book	Page	Sec	Twshp	Rnge
A MC 19325	PHOENIX #61	3706	546			22	T17S	R13E
A MC 19326	PHOENIX #63	3706	548			22	T17S	R13E
A MC 19327	PHOENIX #65	3706	550			22	T17S	R13E
A MC 19638	VAN BUREN	2428	269			32	T17S	R13E
A MC 19639	REPUBLIC NO. 18	2428	323			31	T17S	R13E
A MC 19640	REPUBLIC NO. 19	2428	321			31	T17S	R13E
A MC 19641	REPUBLIC NO. 20	2428	319			31	T17S	R13E
A MC 19642	REPUBLIC NO. 21	2428	320			31	T17S	R13E
A MC 19643	REPUBLIC NO. 22	2428	318			31	T17S	R13E
A MC 19644	REPUBLIC NO. 23	2428	317			31	T17S	R13E
A MC 19645	REPUBLIC NO. 24	2428	316			31	T17S	R13E
A MC 19646	REPUBLIC NO. 56	2428	334			31	T17S	R13E
A MC 19647	JANUARY #3	848	571			32	T17S	R13E
A MC 19648	JANUARY #4	848	572			32	T17S	R13E
A MC 19649	JANUARY #5	848	573			32	T17S	R13E
A MC 19650	JANUARY #6	848	574			32	T17S	R13E
A MC 19651	JANUARY #11	848	575			32	T17S	R13E
A MC 19652	JANUARY #42	848	582			32	T17S	R13E
A MC 19653	JANUARY #43	848	583			32	T17S	R13E
A MC 19654	JANUARY NO. 52	2200	211	2428	279	4	T18S	R13E
A MC 19655	JANUARY NO. 53	2200	212			4	T18S	R13E
A MC 19656	JANUARY #54	893	337			4	T18S	R13E
A MC 19657	JANUARY# 63	893	346			32	T17S	R13E
A MC 19658	JANUARY # 64	893	347			32	T17S	R13E
A MC 19659	JANUARY # 65	893	348			32	T17S	R13E
A MC 19660	JANUARY #66	893	349			32	T17S	R13E
A MC 19661	JANUARY TRIANGLE	904	391			32	T17S	R13E
A MC 19662	ARCTURUS	896	156			32	T17S	R13E
A MC 19663	BETELGEUSE	896	157			32	T17S	R13E
A MC 19664	CANIS	896	158			32	T17S	R13E
A MC 19665	CASSIOPEA	896	159			32	T17S	R13E
A MC 19666	EARTH	896	160			32	T17S	R13E
A MC 19667	JUPITER	896	161			32	T17S	R13E
A MC 19668	MARS	896	162			32	T17S	R13E
A MC 19669	MERCURY	896	163			32	T17S	R13E
A MC 19670	NEPTUNE	896	164			32	T17S	R13E
A MC 19671	ORION	896	165			32	T17S	R13E
A MC 19672	PLEADES	896	166			32	T17S	R13E
A MC 19673	PLUTO	896	167			32	T17S	R13E
A MC 19674	POLARIS	896	168			32	T17S	R13E
A MC 19675	SATURN	896	169			32	T17S	R13E
A MC 19676	URANUS	896	170			32	T17S	R13E
A MC 19677	VENUS	896	171			32	T17S	R13E
A MC 19678	ARGUS	898	40			32	T17S	R13E
A MC 19679	CAPRICORN	898	44			32	T17S	R13E
A MC 19680	ANDROMEDA	898	45			32	T17S	R13E
A MC 20345	NOVEMBER #1	2428	340			31	T17S	R13E

PHOENIX, ARIZONA

RECEIVED
B.L.M. AZ STATE OFFICE
2002 AUG - 8 P 2: 34

ENTERED INTO COMPUTER
9/24/02 qb

EXHIBIT A

Unpatented mining claims and mill sites located in the Pima Mining District, Pima County, Arizona.
 Project: Twin Buttes

BLM SERIAL #	Claim Name	Original Recording		Amended Recording		Map Location Reference		
		Book	Page	Book	Page	Sec	Twshp	Rnge
A MC 20346	NOVEMBER #4	2428	341			36	T17S	R12E
A MC 20347	NOVEMBER #5	2428	342			36	T17S	R12E
A MC 20348	NOVEMBER #8	2428	343			36	T17S	R12E
A MC 20349	NOVEMBER #9	2428	344			31	T17S	R13E
A MC 20350	NOVEMBER #11	2428	337			31	T17S	R13E
A MC 20351	NOVEMBER 18	908	589	2428	339	31	T17S	R13E
A MC 20352	NOVEMBER #19	2428	338			31	T17S	R13E
A MC 20353	NOVEMBER #20	2428	336			31	T17S	R13E
A MC 20354	NOVEMBER FRACTION NO. 1	846	106	888	353	6	T18S	R13E
A MC 20355	NOVEMBER FRACTION NO. 2	846	107	888	354	6	T18S	R13E
A MC 20356	LUNIK	2428	332			31	T17S	R13E
A MC 20357	LAIKA	2428	333			31	T17S	R13E
A MC 20358	SPUTNIK	2428	335			31	T17S	R13E
A MC 20359	EXPLORER	2428	331			6	T18S	R13E
A MC 20360	MARCH #1	846	125			36	T17S	R12E
A MC 20361	MARCH #2	843	152			36	T17S	R12E
A MC 20362	MARCH #3	843	153			36	T17S	R12E
A MC 20363	MARCH #4	843	154			36	T17S	R12E
A MC 20364	MARCH #5	846	126			36	T17S	R12E
A MC 20365	MARCH #6	843	155			36	T17S	R12E
A MC 20366	MARCH #7	843	156			36	T17S	R12E
A MC 20372	SCORPIO	75	219			6	T18S	R13E
A MC 20373	SCORPIO NO. 2	75	282			1	T18S	R12E
A MC 20374	SCORPIO TRIANGLE	76	349			6	T18S	R13E
A MC 20375	"WELL"	74	575			6	T18S	R13E
A MC 20376	WELL #2	74	576			6	T18S	R13E
A MC 20377	WELL 3	363	268			6	T18S	R13E
A MC 20378	WELL 4	363	269			6	T18S	R13E
A MC 20379	WELL NO. 5	2124	52	2133	577	6	T18S	R13E
A MC 20380	WELL 6	466	70			6	T18S	R13E
A MC 20381	WELL 7	2428	292			6	T18S	R13E
A MC 20382	WELL NO 8	724	502			6	T18S	R13E
A MC 20383	WELL NO 9	724	503			6	T18S	R13E
A MC 20384	WELL NO. 10	2428	293			6	T18S	R13E
A MC 20387	SNAFU TRIANGLE	908	587			6	T18S	R13E
A MC 20388	APRIL FRACTION	846	127	2886	224	1	T18S	R12E
A MC 20389	MAY FRACTION	846	124	2886	225	1	T18S	R12E
A MC 20511	JUNE #3	840	342	2886	228	1	T18S	R12E
A MC 20512	JUNE 3-A	3486	105			1	T18S	R12E
A MC 20513	JUNE #4	3486	104			1	T18S	R12E
A MC 20514	JUNE #5	3486	107			1	T18S	R12E
A MC 20515	JUNE NO. 6	3486	801			1	T18S	R12E
A MC 20516	JUNE #7	840	348			1	T18S	R12E
A MC 20517	JUNE #8	840	347			1	T18S	R12E
A MC 20518	JUNE NO. 9	840	348			1	T18S	R12E
A MC 20519	JUNE NO. 10	840	349			1	T18S	R12E
A MC 20520	JUNE NO. 11	840	350			1	T18S	R12E

PHOENIX, ARIZONA

2002 AUG - 8 P 2: 34

RECEIVED
 B.L.M. AZ STATE OFFICE
 2509

ENTERED INTO COMPUTER

9/24/02 ab

43

EXHIBIT A

Unpatented mining claims and mill sites located in the Pima Mining District, Pima County, Arizona.
Project: Twin Buttes

BLM SERIAL #	Claim Name	Original Recording		Amended Recording		Map Location Reference		
		Book	Page	Book	Page	Sec	Twshp	Rnge
A MC 20521	JUNE # 12	840	351			1	T18S	R12E
A MC 20522	JUNE NO. 13	842	5	2509	313	1	T18S	R12E
A MC 20523	JUNE 14	842	6			1	T18S	R12E
A MC 20524	JUNE # 15	842	7	2876	182	1	T18S	R12E
A MC 20525	JUNE# 16	842	8			1	T18S	R12E
A MC 20526	JUNE# 17	842	9			1	T18S	R12E
A MC 20527	JUNE# 18	842	10			1	T18S	R12E
A MC 20528	JUNE# 19	842	11			1	T18S	R12E
A MC 20529	JUNE# 20	842	12			1	T18S	R12E
A MC 20530	JUNE# 21	842	13			1	T18S	R12E
A MC 20531	JUNE# 22	842	14			1	T18S	R12E
A MC 20532	JUNE #23	2876	183			12	T18S	R12E
A MC 20533	JUNE# 24	842	16			1	T18S	R12E
A MC 20535	JUNE# 26	843	149			12	T18S	R12E
A MC 20538	JUNE # 30	2670	188			1	T18S	R12E
A MC 20540	JULY # 1	842	17			7	T18S	R13E
A MC 20541	JULY# 2	842	18			7	T18S	R13E
A MC 20542	JULY# 3	842	19			7	T18S	R13E
A MC 20543	JULY#4	842	20			7	T18S	R13E
A MC 20544	JULY# 5	842	21			7	T18S	R13E
A MC 20545	JULY# 6	842	22			7	T18S	R13E
A MC 20546	JULY# 7	842	23			7	T18S	R13E
A MC 20547	JULY# 8	842	24			7	T18S	R13E
A MC 20548	JULY # 9	842	25			7	T18S	R13E
A MC 20549	JULY# 10	842	26			7	T18S	R13E
A MC 20550	JULY #11	847	529			7	T18S	R13E
A MC 20551	JULY # 12	847	530			7	T18S	R13E
A MC 20552	JULY # 13	847	531			7	T18S	R13E
A MC 20553	JULY# 14	847	532			7	T18S	R13E
A MC 20554	JULY # 15	847	533			7	T18S	R13E
A MC 20555	JULY # 16	847	534			7	T18S	R13E
A MC 20556	JULY # 17	847	535			7	T18S	R13E
A MC 20557	JULY # 18	847	536			7	T18S	R13E
A MC 20558	JULY #19	847	537			7	T18S	R13E
A MC 20559	JULY #20	847	538			7	T18S	R13E
A MC 20667	PETRO #1	76	151			29	T17S	R13E
A MC 20668	PETRO #2	76	152			29	T17S	R13E
A MC 20669	PETRO #3	833	515			29	T17S	R13E
A MC 20670	PETRO # 4	833	516			29	T17S	R13E
A MC 20671	PETRO # 5	833	517			29	T17S	R13E
A MC 20672	PETRO # 6	833	518			29	T17S	R13E
A MC 20673	PETRO # 7	833	519			29	T17S	R13E
A MC 20674	PETRO # 8	833	520			29	T17S	R13E
A MC 20675	PETRO # 9	833	521			29	T17S	R13E
A MC 20676	PETRO # 10	833	522			29	T17S	R13E
A MC 20677	PETRO # 11	833	523			29	T17S	R13E
A MC 20678	PETRO # 12	833	524			29	T17S	R13E

PHOENIX, ARIZONA

2002 AUG - 8 P 2: 3415

RECEIVED B.L.M. AZ STATE OFFICE

ENTERED INTO COMPUTER
7/24/02 RB

4-

EXHIBIT A

Unpatented mining claims and mill sites located in the Pima Mining District, Pima County, Arizona.
Project: Twin Buttes

BLM SERIAL #	Claim Name	Original Recording		Amended Recording		Map Location Reference		
		Book	Page	Book	Page	Sec	Twship	Rnge
A MC 20679	PETRO # 13	833	525			29	T17S	R13E
A MC 20680	PETRO # 14	833	526			29	T17S	R13E
A MC 20681	PETRO # 15	833	527			29	T17S	R13E
A MC 20682	PETRO NO. 16	899	78			29	T17S	R13E
A MC 20683	VENUS NO. 1	899	79			29	T17S	R13E
A MC 20684	VENUS NO. 2	899	80			29	T17S	R13E
A MC 20685	VENUS NO. 3	899	81			30	T17S	R13E
A MC 20686	VENUS NO. 4	899	82			30	T17S	R13E
A MC 20687	VENUS NO. 5	888	413			30	T17S	R13E
A MC 20688	VENUS NO. 6	888	414			30	T17S	R13E
A MC 20689	VENUS NO. 7	888	415			30	T17S	R13E
A MC 20690	VENUS NO. 8	888	416			30	T17S	R13E
A MC 20691	VENUS NO. 9	888	417			30	T17S	R13E
A MC 20692	VENUS NO. 10	888	418			30	T17S	R13E
A MC 20693	VENUS NO. 11	888	419			30	T17S	R13E
A MC 20694	VENUS NO. 12	888	420			30	T17S	R13E
A MC 20695	VENUS # 13	1897	286			30	T17S	R13E
A MC 20696	VENUS # 14	1897	287			30	T17S	R13E
A MC 20697	VENUS # 15	1897	288			30	T17S	R13E
A MC 20698	TARGET	887	581			29	T17S	R13E
A MC 20699	EAST PETRO NO. 1	912	120			29	T17S	R13E
A MC 20700	EAST PETRO NO. 2	912	121			29	T17S	R13E
A MC 20701	EAST PETRO NO. 3	912	122			28	T17S	R13E
A MC 20702	EAST PETRO NO. 4	912	123			29	T17S	R13E
A MC 20703	EAST PETRO NO. 5	912	124			29	T17S	R13E
A MC 20704	EAST PETRO NO. 6	912	125			28	T17S	R13E
A MC 20705	EAST PETRO NO. 7	912	126			28	T17S	R13E
A MC 20706	EAST PETRO NO. 8	912	127			28	T17S	R13E
A MC 20707	EAST PETRO NO. 9	912	128			28	T17S	R13E
A MC 20708	EAST PETRO NO. 10	912	129			28	T17S	R13E
A MC 20709	EAST PETRO NO. 11	912	130			28	T17S	R13E
A MC 20710	EAST PETRO NO. 12	912	131			28	T17S	R13E
A MC 20711	EAST PETRO NO. 13	912	132			28	T17S	R13E
A MC 20712	EAST PETRO NO. 14	912	133			28	T17S	R13E
A MC 20713	EAST PETRO NO. 15	912	134			28	T17S	R13E
A MC 20714	EAST PETRO NO. 16	912	135			28	T17S	R13E
A MC 20715	EAST PETRO NO. 17	912	136			28	T17S	R13E
A MC 20716	EAST PETRO NO. 18	912	137			28	T17S	R13E
A MC 20717	EAST PETRO NO. 19	912	138			28	T17S	R13E
A MC 20718	EAST PETRO NO. 20	912	139			28	T17S	R13E
A MC 20719	EAST PETRO NO. 21	912	140			28	T17S	R13E
A MC 20720	BERT # 4	2348	340			29	T17S	R13E
A MC 20721	BERT # 5	2523	173			29	T17S	R13E
A MC 20722	SUN #2	1632	437			29	T17S	R13E
A MC 20723	SUN #3	1632	438			29	T17S	R13E
A MC 20724	SUN #4	1632	439			29	T17S	R13E
A MC 20725	SUN #5	1632	440			29	T17S	R13E

PHOENIX, ARIZONA

2002 AUG - 8 P 2: 34

RECEIVED
B.L.M. AZ STATE OFFICEENTERED INTO COMPUTER
9/24/02 OR

EXHIBIT A

Unpatented mining claims and mill sites located in the Pima Mining District, Pima County, Arizona.
Project: Twin Buttes

BLM SERIAL #	Claim Name	Original Recording		Amended Recording		Map Location Reference		
		Book	Page	Book	Page	Sec	Twshp	Rnge
A MC 20726	SUN #203	1632	462			29	T17S	R13E
A MC 20727	SUN #204	1632	463			29	T17S	R13E
A MC 20728	TAN #4	2220	160			28	T17S	R13E
A MC 20729	TAN # 6	2220	162			28	T17S	R13E
A MC 20730	ANN #1	2220	164			28	T17S	R13E
A MC 20731	ANN #2	2220	165			28	T17S	R13E
A MC 20732	ANN #3	2220	166			32	T17S	R13E
A MC 20733	ANN #4	2220	167			32	T17S	R13E
A MC 20734	T#1	2236	323			32	T17S	R13E
A MC 20735	T#2	2236	324			29	T17S	R13E
A MC 20736	MARIA	5719	723			29	T17S	R13E
A MC 20737	MARIA NO. 2	5719	724			29	T17S	R13E
A MC 20738	MARIA NO. 3	5719	725			29	T17S	R13E
A MC 21092	AUGUST #1	842	27			6	T18S	R13E
A MC 21093	AUGUST #2	842	28			6	T18S	R13E
A MC 21094	AUGUST# 3	842	29			6	T18S	R13E
A MC 21095	AUGUST# 4	842	30			6	T18S	R13E
A MC 21096	AUGUST# 5	842	31			6	T18S	R13E
A MC 21097	AUGUST# 6	842	32			6	T18S	R13E
A MC 21098	AUGUST NO. 10	2124	55	2428	294	6	T18S	R13E
A MC 21099	AUGUST# 11	843	162			6	T18S	R13E
A MC 21100	AUGUST #12	843	163	2428	286	6	T18S	R13E
A MC 21101	AUGUST NO. 15	908	592			6	T18S	R13E
A MC 21102	AUGUST NO. 16	908	593			1	T18S	R12E
A MC 21103	AUGUST 17	2428	291			6	T18S	R13E
A MC 21104	GEOLOGIST	2118	264			6	T18S	R13E
A MC 21109	LITTLE DOUGLAS	2428	289			6	T18S	R13E
A MC 21110	CACTUS	908	595			1	T18S	R12E
A MC 21111	HUBERT	485	473			1	T18S	R12E
A MC 21112	JANICE	833	583	871	200	1	T18S	R12E
A MC 21113	CAROL	833	581	871	201	12	T18S	R12E
A MC 21116	DECEMBER NO. 10	908	588	2876	184	30	T17S	R13E
A MC 21117	COPPER HILL NO 2	356	146			31	T17S	R13E
A MC 21118	DOLORES ANN	887	223			31	T17S	R13E
A MC 21119	KAREN FRACTION	904	392			31	T17S	R13E
A MC 21120	ALBERTO	HHH	428	901	25	31	T17S	R13E
A MC 21121	ST. FRANCES	901	26	2946	163	31	T17S	R13E
A MC 21122	VIRGINIA NO. 2	901	27	2946	162	31	T17S	R13E
A MC 21123	TUCSON TRIANGLE	908	586			31	T17S	R13E
A MC 21292	MARY GROUP NO. 2	HHH	58			30	T17S	R13E
A MC 21293	MARY GROUP NO. 3	HHH	59			30	T17S	R13E
A MC 21295	MARY GROUP NO. 6	HHH	62			30	T17S	R13E
A MC 21296	MARY GROUP NO. 7	HHH	63			30	T17S	R13E
A MC 21297	MARY GROUP NO. 8	HHH	64			30	T17S	R13E
A MC 21298	MARY GROUP NO. 9	HHH	65			30	T17S	R13E
A MC 21301	CATHERINE #1	3117	469			25	T17S	R12E
A MC 21326	SERASIO #22	3117	480			25	T17S	R12E

ENTERED INTO COMPUTER

9/24/02 as

47

EXHIBIT A

Unpatented mining claims and mill sites located in the Pima Mining District, Pima County, Arizona.
Project: Twin Buttes

BLM SERIAL #	Claim Name	Original Recording		Amended Recording		Map Location Reference		
		Book	Page	Book	Page	Sec	Twshp	Rnge
A MC 21329	CHAPULTEPEC	958	214			30	T17S	R13E
A MC 21330	CHAPULTEPEC NO. 1	958	215			30	T17S	R13E
A MC 21334	MISSY # 7	2469	190			25	T17S	R12E
A MC 21335	BERT #1	2348	343			30	T17S	R13E
A MC 21336	BERT #2	2348	342			29	T17S	R13E
A MC 21337	BERT #3	2348	341			32	T17S	R13E
A MC 21339	BERT #7	2523	175			31	T17S	R13E
A MC 21344	APEX NO. 1	899	75			30	T17S	R13E
A MC 21345	THE PASS	908	515			30	T17S	R13E
A MC 21346	JUNCTION	908	516			30	T17S	R13E
A MC 21772	BETTY	1376	327			7	T18S	R13E
A MC 21773	BETTY # 2	1376	328			7	T18S	R13E
A MC 21774	BETTY# 7	1575	330			7	T18S	R13E
A MC 21775	BETTY # 8	1575	331			7	T18S	R13E
A MC 21776	DENISE FRAC. #1	3681	116	3694	88	7	T18S	R13E
A MC 21777	DENISE FRAC. #2	3681	117	3694	89	7	T18S	R13E
A MC 21778	KRISTY FRAC. #1	3681	118	3694	90	7	T18S	R13E
A MC 21779	KRISTY FRAC. #2	3681	119	3694	91	7	T18S	R13E
A MC 21780	KRISTY FRAC. #3	3681	120	3694	92	7	T18S	R13E
A MC 21782	LUCERO # 135-A	1662	381			7	T18S	R13E
A MC 21784	LUCERO # 137 (ABANDENED)	1631	356			7	T18S	R13E
A MC 21785	LUCERO # 138 (ABANDONED)	1630	496			7	T18S	R13E
A MC 21786	LUCERO #139 (ABANDONED)	1630	497			7	T18S	R13E
A MC 21787	LUCERO #140 (ABANDONED)	1630	498			7	T18S	R13E
A MC 21788	LUCERO # 141 (ABANDONED)	1630	499			7	T18S	R13E
A MC 21789	LUCERO # 142 (ABANDONED)	1630	500			7	T18S	R13E
A MC 21790	LUCERO # 143 (ABANDONED)	1630	501			7	T18S	R13E
A MC 21791	LUCERO # 144 (ABANDONED)	1632	93			7	T18S	R13E
A MC 21792	LUCERO # 146	1655	460			7	T18S	R13E
A MC 21793	LUCERO # 147 (ABANDONED)	1632	94			7	T18S	R13E
A MC 21794	LUCERO #148 (ABANDONED)	1632	95			7	T18S	R13E
A MC 21795	MCC-54 PLACER	1644	424			27	T17S	R13E
A MC 21796	MCC-55 PLACER	1644	425			27	T17S	R13E
A MC 21806	JUNE NO. 1	5332	269			1	T18S	R12E
A MC 21807	JUNE NO. 2	5332	270			1	T18S	R12E
A MC 21808	JUNE NO. 3	5332	271			1	T18S	R12E
A MC 21809	JUNE NO. 4	5332	272			1	T18S	R12E
A MC 21810	JUNE NO. 5	5332	273			1	T18S	R12E
A MC 21811	JUNE NO. 6	5332	274			1	T18S	R12E
A MC 21812	JUNE NO. 7	5332	275			1	T18S	R12E
A MC 21813	JUNE NO. 8	5332	276			1	T18S	R12E
A MC 21814	JUNE NO. 9	5332	277			1	T18S	R12E
A MC 21910	FAN # 21	2218	478			30	T17S	R13E
A MC 21911	FAN # 22	2218	479			30	T17S	R13E
A MC 21916	EROS #1	2210	274	5738	695	30	T17S	R13E
A MC 21917	EROS #2	2210	275	5738	696	30	T17S	R13E
A MC 21918	BERT #10	2542	270			30	T17S	R13E

ENTERED INTO COMPUTER

9/24/02 ab

PHOENIX, ARIZONA

2002 AUG - 8 P 2:34

RECEIVED B.L.M. AZ STATE OFFICE

43

EXHIBIT A

Unpatented mining claims and mill sites located in the Pima Mining District, Pima County, Arizona.
Project: Twin Buttes

BLM SERIAL #	Claim Name	Original Recording		Amended Recording		Map Location Reference		
		Book	Page	Book	Page	Sec	Twshp	Rnge
A MC 2194	JANE	5470	888			30	T17S	R13E
A MC 2195	ELLEN	5470	887			30	T17S	R13E
A MC 26586	SUSAN	5835	949			12	T18S	R12E
A MC 26587	SUSAN NO. 2	5835	950			12	T18S	R12E
A MC 26588	SUSAN NO. 3	5835	951			12	T18S	R12E
A MC 52606	ADAMS	2428	313			32	T17S	R13E
A MC 52607	REPUBLIC NO. 12	2428	310			32	T17S	R13E
A MC 52608	REPUBLIC NO. 16	2428	322			31	T17S	R13E
A MC 52609	CAMILLE	2428	200			6	T18S	R13E
A MC 52610	AUGUST 13	2428	283			5	T18S	R13E
A MC 52611	HOOVER	2151	405	2428	287	5	T18S	R13E
A MC 52612	JANUARY #55	893	338			4	T18S	R13E
A MC 52613	JANUARY #61	893	344			4	T18S	R13E
A MC 5923	JUNE #1	5502	835			1	T18S	R12E
A MC 5924	JUNE #2	5502	836			1	T18S	R12E
Total Number of Claims :		438						

PHOENIX, ARIZONA

2002 AUG - 8 P 2: 34

RECEIVED
B.L.M. AZ STATE OFFICE

ENTERED INTO COMPUTER

9/24/02 ab

United States Department of the Interior
Bureau of Land Management
 BUSINESS & SUPPORT SVCS DIV
 222 N CENTRAL AVE
 PHOENIX, AZ 85004 -2203
 Phone: (602) 417-9200

Receipt	
No:	536403

Transaction #: 560804
Date of Transaction: 08/08/2002
CUSTOMER: PHELPS DODGE SIERRITA ONE N CENTRAL PHOENIX, AZ 85004

LINE #	QTY	DESCRIPTION	REMARKS	UNIT PRICE	TOTAL
1	1.00	LOCATABLE MINERALS / MINING CLAIMS-NOT NEW-UNADJUD, ONE AUTH NO. ONLY / MINING CLAIM MONEY RECEIVED (455) CASES: AMC16975/\$43800.00	MAINT 2003 (438)	- n/a -	43800.00
TOTAL:					\$43,800.00

PAYMENT INFORMATION					
1	AMOUNT:	\$43,800.00	POSTMARKED:	N/A	
	TYPE:	CHECK	RECEIVED:	08/08/2002	
	CHECK NO:	101965			
	NAME:	PHELPS DODGE SIERRITA ONE N CENTRAL PHOENIX AZ 85004			

REMARKS

This receipt was generated by the automated BLM Collections and Billing System and is a paper representation of a portion of the official electronic record contained therein.

Receipt No. 347759

LEAD FILE #'S _____

Trans No. 365825

2194, 5916, 16965, 18898
19084, 19271, 19323, 19638
20345, 20511

AMC Number	Code	Amount
2194-2195	/	200
5923-5924	/	200
16975-16977	/	300
16979-16980	/	200
16982-16992	/	1100
16994-16999	/	600
18898-18913	/	1600
18916		100
18918		100
18920-18948	/	2900
19084		100
19086		100
19088		100
19090		100
19092		100
19094		100
TOTAL:		59900

AMC Number	Code	Amount
19096		100
19098		100
19100		100
19102		100
19104		100
19106		100
19108		100
19110-19112	/	300
19114-19115	/	200
19271-19327	/	5700
19638-19680	/	4300
20345-20366	/	2200
20372-20384	/	1300
20387-20389	/	300
20511-20533	/	2300
20535-		100
TOTAL:		517400

Date of Doc 8/1/2001

Date Entered: 10/25/01 aj

Date of Rec't _____

Date Verified: _____

Amount Rec'd 43800

Sent to Accts: _____

Amount Earned _____

Date Earned: _____

- 480 POL
- 481 NOI
- 482 MAINT
- 396 TRANS
- 635 AMEND

NOTES:

Continued on next page

Page 1



2600 N. Central Avenue, Phoenix, AZ 85004-3014 • (602) 234-8100

July 18, 2001

Bureau of Land Management
Department of the Interior
222 North Central Avenue
Phoenix, Arizona 85004-2203

Re: 2001/2002 Maintenance Fees for Unpatented Mining Claims
Phelps Dodge Sierrita, Inc., formerly known as Cyprus Sierrita Corporation

Dear Sir or Madam:

Enclosed is our notice to retain and maintain the 438 unpatented lode claims and/or mill sites listed on Exhibit A. Also, enclosed is our check for \$43,800.00 as payment of the annual maintenance fees for these claims.

Please return the date-stamped original of the notice and Exhibit A along with a receipt of payment to the following address:

Phelps Dodge Corporation
Attn: Jan Leavell
2600 N. Central Ave., Suite 110
Phoenix, AZ 85004-3014

If you have any questions, please do not hesitate to contact me at 602-234-8152.

Sincerely,

Janice Leavell
Senior Resource Specialist
Environment, Land & Water

Enclosures

SIE-900-0001-PIMA

RECEIVED
BLM, AZ STATE OFFICE
2001 AUG - 1 A 11: 09
PHOENIX, ARIZONA

438

RECEIVED
 B.L.M. AZ STATE OFFICE **EXHIBIT A**

Unpatented mining claims and mill sites located in the Pima Mining District, Pima County, Arizona.
 Project: Twin Buttes 2001 AUG -1 A 11: 10

PHOENIX, ARIZONA

BLM SERIAL #	Claim Name	Original Recording		Amended Recording		Map Location Reference		
		Book	Page	Book	Page	Sec	Twshp	Rnge
A MC 16975	EMMONS 40	3082	160	5649	560	21	T17S	R13E
A MC 16976	EMMONS 41	949	413	5649	581	21	T17S	R13E
A MC 16977	EMMONS 42	949	414	5649	562	21	T17S	R13E
A MC 16979	BERT #24	3082	162	3288	144	21	T17S	R13E
A MC 16980	BERT #25	3082	163	3288	145	21	T17S	R13E
A MC 16982	BERT #29	2799	199	5649	574	29	T17S	R13E
A MC 16983	BERT #30	2799	200	5649	575	28	T17S	R13E
A MC 16984	BERT #36 A	5649	576			21	T17S	R13E
A MC 16985	BERT #37	3288	147	5649	577	28	T17S	R13E
A MC 16986	PHOENIX #7	3816	48	5649	564	20	T17S	R13E
A MC 16987	PHOENIX #8	3816	49	5649	565	20	T17S	R13E
A MC 16988	PHOENIX #9 A	5649	566			21	T17S	R13E
A MC 16989	PHOENIX #10 A	5649	567			21	T17S	R13E
A MC 16990	PHOENIX #52	3706	537	5649	568	21	T17S	R13E
A MC 16991	PHOENIX #54	3706	539	5649	569	21	T17S	R13E
A MC 16992	PHOENIX #55	3706	540	5649	570	21	T17S	R13E
A MC 16994	TAN #1	2220	157	5649	578	29	T17S	R13E
A MC 16995	TAN 2	2220	158	5649	579	29	T17S	R13E
A MC 16996	TAN #3	2220	159	5649	580	28	T17S	R13E
A MC 16997	TAN #5	2220	161	5649	581	28	T17S	R13E
A MC 16998	TAN 7	2238	308	5649	582	28	T17S	R13E
A MC 16999	TAN #8	2238	307	5649	583	28	T17S	R13E
A MC 18898	NORTH NO. 9	2220	224			33	T17S	R13E
A MC 18899	NORTH NO. 10	2220	225			33	T17S	R13E
A MC 18900	NORTH NO. 11	2220	226			33	T17S	R13E
A MC 18901	NORTH NO. 12	2220	227			33	T17S	R13E
A MC 18902	NORTH NO. 13	2220	228			33	T17S	R13E
A MC 18903	NORTH NO. 14	2220	229			33	T17S	R13E
A MC 18904	NORTH NO. 15	2220	230			33	T17S	R13E
A MC 18905	NORTH NO. 16	2220	231			33	T17S	R13E
A MC 18906	NORTH NO. 17	2220	232			33	T17S	R13E
A MC 18907	NORTH NO. 18	2220	233			33	T17S	R13E
A MC 18908	NORTH NO. 19	2220	234			33	T17S	R13E
A MC 18909	NORTH NO. 20	2220	235			33	T17S	R13E
A MC 18910	NORTH NO. 21	2220	236			33	T17S	R13E
A MC 18911	NORTH NO. 22	2220	237			33	T17S	R13E
A MC 18912	NORTH NO. 23	2220	238			33	T17S	R13E
A MC 18913	NORTH NO. 24	2220	239			33	T17S	R13E
A MC 18916	NORTH NO. 32	2220	353	3934	512	3	T18S	R13E
A MC 18918	NORTH NO. 34	2220	355	3934	514	3	T18S	R13E
A MC 18920	NORTH NO. 36	2220	357	3934	516	3	T18S	R13E
A MC 18921	NORTH NO. 37	2220	358	3934	517	3	T18S	R13E
A MC 18922	NORTH NO. 38	2220	359	3934	518	3	T18S	R13E
A MC 18923	NORTH NO. 39	2220	360	3934	519	3	T18S	R13E
A MC 18924	NORTH NO. 40	2220	361	3934	520	3	T18S	R13E
A MC 18925	NORTH NO. 41	2220	362	3934	521	3	T18S	R13E
A MC 18926	NORTH NO. 42	2220	363	3934	522	3	T18S	R13E

PHOENIX, ARIZONA
 2001 AUG -1 A 11: 10

47
 rcc

RECEIVED
B.L.M. AZ STATE OFFICE

EXHIBIT A

Unpatented mining claims and mill sites located in the Pima Mining District, Pima County, Arizona.
Project: Twin Buttes

PHOENIX, ARIZONA

BLM SERIAL #	Claim Name	Original Recording		Amended Recording		Map Location Reference		
		Book	Page	Book	Page	Sec	Twshp	Rnge
A MC 18927	NORTH NO. 43	2220	384	3934	523	3	T18S	R13E
A MC 18928	W. G. 13	1629	492			33	T17S	R13E
A MC 18929	W. G. 15	1629	494			33	T17S	R13E
A MC 18930	W. G. 17	1629	496			33	T17S	R13E
A MC 18931	W. G. 19	1629	498			4	T18S	R13E
A MC 18932	W. G. 21	1629	500			4	T18S	R13E
A MC 18933	W. G. 22	1629	501			4	T18S	R13E
A MC 18934	W. G. 23	1629	502			4	T18S	R13E
A MC 18935	W. G. 24	1629	503			4	T18S	R13E
A MC 18936	W. G. 25	1629	504			4	T18S	R13E
A MC 18937	W. G. 26	1629	505			4	T18S	R13E
A MC 18938	W. G. 27	1629	506			4	T18S	R13E
A MC 18939	W. G. 28	1629	507			4	T18S	R13E
A MC 18940	W. G. 29	1629	508			4	T18S	R13E
A MC 18941	W. G. 30	1629	509			4	T18S	R13E
A MC 18942	W. G. 31	1629	510			4	T18S	R13E
A MC 18943	W. G. 32	1629	511			4	T18S	R13E
A MC 18944	W. G. 33	1629	512			4	T18S	R13E
A MC 18945	W. G. 34	1629	513			4	T18S	R13E
A MC 18946	W. G. 35	1629	514			4	T18S	R13E
A MC 18947	W. G. 36	1629	515	3934	524	4	T18S	R13E
A MC 18948	W. G. 37	3934	525			4	T18S	R13E
A MC 19084	RICH #1	2233	4	3934	532	34	T17S	R13E
A MC 19086	RICH #3	2233	6	3934	534	34	T17S	R13E
A MC 19088	RICH #5	2233	8	3934	536	34	T17S	R13E
A MC 19090	RICH #7	2233	10	3934	538	27	T17S	R13E
A MC 19092	RICH #9	2233	12	3934	540	27	T17S	R13E
A MC 19094	RICH #11	2233	14	3934	542	27	T17S	R13E
A MC 19096	RICH #13	2233	16			27	T17S	R13E
A MC 19098	RICH #15	2233	18			27	T17S	R13E
A MC 19100	RICH #17	2233	20			27	T17S	R13E
A MC 19102	RICH #19	2233	22	3934	544	27	T17S	R13E
A MC 19104	RICH #21	2233	24	3934	546	27	T17S	R13E
A MC 19106	RICH #23	2233	26	3934	548	27	T17S	R13E
A MC 19108	RICH #25	2233	28	3934	550	27	T17S	R13E
A MC 19110	RICH #27	2233	30	3934	552	34	T17S	R13E
A MC 19111	RICH #28	2233	31	3934	553	34	T17S	R13E
A MC 19112	RICH #29	2233	32	3934	554	34	T17S	R13E
A MC 19114	RICH #31	2241	553	3934	556	34	T17S	R13E
A MC 19115	RICH #32	2241	554	3934	557	34	T17S	R13E
A MC 19271	ERIC #1	2220	168			33	T17S	R13E
A MC 19272	ERIC #2	2220	169			33	T17S	R13E
A MC 19273	ERIC #3	2220	170			33	T17S	R13E
A MC 19274	ERIC #4	2220	171			33	T17S	R13E
A MC 19275	ERIC 5	2220	172			33	T17S	R13E
A MC 19276	ERIC 6	2220	173			33	T17S	R13E
A MC 19277	ERIC 9	2220	174			34	T17S	R13E

2001 AUG - 1 A 11: 11
 PHOENIX, ARIZONA

47
1cc

EXHIBIT A

Unpatented mining claims and mill sites located in the Pima Mining District, Pima County, Arizona.
Project: Twin Buttes

BLM SERIAL #	Claim Name	Original Recording		Amended Recording		Map Location Reference		
		Book	Page	Book	Page	Sec	Twshp	Rnge
A MC 19278	ERIC 10	2220	175			34	T17S	R13E
A MC 19279	ERIC 11	2220	176			34	T17S	R13E
A MC 19280	ERIC 12	2220	177			34	T17S	R13E
A MC 19281	ERIC 13	2220	178			34	T17S	R13E
A MC 19282	ERIC 14	2220	179			34	T17S	R13E
A MC 19283	ERIC 15	2220	180			34	T17S	R13E
A MC 19284	ERIC 16	2220	181			34	T17S	R13E
A MC 19285	ERIC 17	2220	182	3934	526	34	T17S	R13E
A MC 19286	ERIC 18	2220	183	3934	527	34	T17S	R13E
A MC 19287	ERIC 19	2220	184	3934	528	3	T18S	R13E
A MC 19288	ERIC 20	2220	185	3934	529	3	T18S	R13E
A MC 19289	ERIC 21	2220	186	3934	530	3	T18S	R13E
A MC 19290	ERIC 22	2220	187	3934	531	3	T18S	R13E
A MC 19291	ERIC 23	2220	188			34	T17S	R13E
A MC 19292	ERIC 24	2220	189			34	T17S	R13E
A MC 19293	ERIC 25	2220	190			34	T17S	R13E
A MC 19294	ERIC 26	2220	191			34	T17S	R13E
A MC 19295	ERIC 27	2220	192			34	T17S	R13E
A MC 19296	ERIC 28	2220	193			34	T17S	R13E
A MC 19297	ERIC 29	2220	194			34	T17S	R13E
A MC 19298	ERIC 30	2220	195			34	T17S	R13E
A MC 19299	ERIC 31	2220	196			27	T17S	R13E
A MC 19300	ERIC 32	2220	197			27	T17S	R13E
A MC 19301	ERIC 33	2220	198			27	T17S	R13E
A MC 19302	ERIC 34	2220	199			27	T17S	R13E
A MC 19303	ERIC 35	2220	200			27	T17S	R13E
A MC 19304	ERIC 36	2220	201			27	T17S	R13E
A MC 19305	ERIC 37	2220	202			27	T17S	R13E
A MC 19306	ERIC 38	2220	203			27	T17S	R13E
A MC 19307	ERIC 39	2220	204			27	T17S	R13E
A MC 19308	ERIC 40	2220	205			27	T17S	R13E
A MC 19309	ERIC 41	2220	206			27	T17S	R13E
A MC 19310	ERIC 42	2220	207			27	T17S	R13E
A MC 19311	ERIC 43	2220	208	3288	143	28	T17S	R13E
A MC 19312	ERIC 44	2220	209			28	T17S	R13E
A MC 19313	ERIC 45	2238	306			27	T17S	R13E
A MC 19314	ERIC 46	2238	305			27	T17S	R13E
A MC 19315	ERIC 47	2238	304			27	T17S	R13E
A MC 19316	ERIC 48	2238	303			27	T17S	R13E
A MC 19317	ERIC 49	2238	302			27	T17S	R13E
A MC 19318	ERIC 50	2238	301			27	T17S	R13E
A MC 19319	ERIC 51	2238	300			28	T17S	R13E
A MC 19320	ERIC 52	2238	299			28	T17S	R13E
A MC 19321	ERIC 53	2238	298			28	T17S	R13E
A MC 19322	ERIC 54	2238	297			28	T17S	R13E
A MC 19323	PHOENIX #57	3706	542			22	T17S	R13E
A MC 19324	PHOENIX #59	3706	544			22	T17S	R13E

RECEIVED
2001 AUG - 1 A 11:11

47
100

EXHIBIT A

Unpatented mining claims and mill sites located in the Pima Mining District, Pima County, Arizona.
Project: Twin Buttes

BLM SERIAL #	Claim Name	Original Recording		Amended Recording		Map Location Reference		
		Book	Page	Book	Page	Sec	Twshp	Rnge
A MC 19325	PHOENIX #61	3706	546			22	T17S	R13E
A MC 19326	PHOENIX #63	3706	548			22	T17S	R13E
A MC 19327	PHOENIX #65	3706	550			22	T17S	R13E
A MC 19638	VAN BUREN	2428	269			32	T17S	R13E
A MC 19639	REPUBLIC NO. 18	2428	323			31	T17S	R13E
A MC 19640	REPUBLIC NO. 19	2428	321			31	T17S	R13E
A MC 19641	REPUBLIC NO. 20	2428	319			31	T17S	R13E
A MC 19642	REPUBLIC NO. 21	2428	320			31	T17S	R13E
A MC 19643	REPUBLIC NO. 22	2428	318			31	T17S	R13E
A MC 19644	REPUBLIC NO. 23	2428	317			31	T17S	R13E
A MC 19645	REPUBLIC NO. 24	2428	316			31	T17S	R13E
A MC 19646	REPUBLIC NO. 56	2428	334			31	T17S	R13E
A MC 19647	JANUARY #3	848	571			32	T17S	R13E
A MC 19648	JANUARY #4	848	572			32	T17S	R13E
A MC 19649	JANUARY #5	848	573			32	T17S	R13E
A MC 19650	JANUARY #6	848	574			32	T17S	R13E
A MC 19651	JANUARY #11	848	575			32	T17S	R13E
A MC 19652	JANUARY #42	848	582			32	T17S	R13E
A MC 19653	JANUARY #43	848	583			32	T17S	R13E
A MC 19654	JANUARY NO. 52	2200	211	2428	279	4	T18S	R13E
A MC 19655	JANUARY NO. 53	2200	212			4	T18S	R13E
A MC 19656	JANUARY #54	893	337			4	T18S	R13E
A MC 19657	JANUARY # 63	893	346			32	T17S	R13E
A MC 19658	JANUARY # 64	893	347			32	T17S	R13E
A MC 19659	JANUARY # 65	893	348			32	T17S	R13E
A MC 19660	JANUARY #66	893	349			32	T17S	R13E
A MC 19661	JANUARY TRIANGLE	904	391			32	T17S	R13E
A MC 19662	ARCTURUS	896	156			32	T17S	R13E
A MC 19663	BETELGEUSE	896	157			32	T17S	R13E
A MC 19664	CANIS	896	158			32	T17S	R13E
A MC 19665	CASSIOPEA	896	159			32	T17S	R13E
A MC 19666	EARTH	896	160			32	T17S	R13E
A MC 19667	JUPITER	896	161			32	T17S	R13E
A MC 19668	MARS	896	162			32	T17S	R13E
A MC 19669	MERCURY	896	163			32	T17S	R13E
A MC 19670	NEPTUNE	896	164			32	T17S	R13E
A MC 19671	ORION	896	165			32	T17S	R13E
A MC 19672	PLEADES	896	166			32	T17S	R13E
A MC 19673	PLUTO	896	167			32	T17S	R13E
A MC 19674	POLARIS	896	168			32	T17S	R13E
A MC 19675	SATURN	896	169			32	T17S	R13E
A MC 19676	URANUS	896	170			32	T17S	R13E
A MC 19677	VENUS	896	171			32	T17S	R13E
A MC 19678	ARGUS	898	40			32	T17S	R13E
A MC 19679	CAPRICORN	898	44			32	T17S	R13E
A MC 19680	ANDROMEDA	898	45			32	T17S	R13E
A MC 20345	NOVEMBER #1	2428	340			31	T17S	R13E

PHOENIX, ARIZONA

BLM, ARIZONA STATE OFFICE

47
100

EXHIBIT A

Unpatented mining claims and mill sites located in the Pima Mining District, Pima County, Arizona.
Project: Twin Buttes

BLM SERIAL #	Claim Name	Original Recording		Amended Recording		Map Location Reference		
		Book	Page	Book	Page	Sec	Twshp	Rnge
A MC 20346	NOVEMBER #4	2428	341			36	T17S	R12E
A MC 20347	NOVEMBER #5	2428	342			36	T17S	R12E
A MC 20348	NOVEMBER #8	2428	343			36	T17S	R12E
A MC 20349	NOVEMBER #9	2428	344			31	T17S	R13E
A MC 20350	NOVEMBER #11	2428	337			31	T17S	R13E
A MC 20351	NOVEMBER 18	908	589	2428	339	31	T17S	R13E
A MC 20352	NOVEMBER #19	2428	338			31	T17S	R13E
A MC 20353	NOVEMBER #20	2428	336			31	T17S	R13E
A MC 20354	NOVEMBER FRACTION NO. 1	848	106	888	353	6	T18S	R13E
A MC 20355	NOVEMBER FRACTION NO. 2	846	107	888	354	6	T18S	R13E
A MC 20356	LUNIK	2428	332			31	T17S	R13E
A MC 20357	LAIKA	2428	333			31	T17S	R13E
A MC 20358	SPUTNIK	2428	335			31	T17S	R13E
A MC 20359	EXPLORER	2428	331			6	T18S	R13E
A MC 20360	MARCH #1	846	125			36	T17S	R12E
A MC 20361	MARCH #2	843	152			36	T17S	R12E
A MC 20362	MARCH #3	843	153			36	T17S	R12E
A MC 20363	MARCH #4	843	154			36	T17S	R12E
A MC 20364	MARCH #5	846	126			36	T17S	R12E
A MC 20365	MARCH #6	843	155			36	T17S	R12E
A MC 20366	MARCH #7	843	156			36	T17S	R12E
A MC 20372	SCORPIO	75	219			6	T18S	R13E
A MC 20373	SCORPIO NO. 2	75	282			1	T18S	R12E
A MC 20374	SCORPIO TRIANGLE	76	349			6	T18S	R13E
A MC 20375	"WELL"	74	575			6	T18S	R13E
A MC 20376	WELL #2	74	576			6	T18S	R13E
A MC 20377	WELL 3	363	268			6	T18S	R13E
A MC 20378	WELL 4	363	269			6	T18S	R13E
A MC 20379	WELL NO. 5	2124	52	2133	577	6	T18S	R13E
A MC 20380	WELL 6	466	70			6	T18S	R13E
A MC 20381	WELL 7	2428	292			6	T18S	R13E
A MC 20382	WELL NO 8	724	502			6	T18S	R13E
A MC 20383	WELL NO 9	724	503			6	T18S	R13E
A MC 20384	WELL NO. 10	2428	293			6	T18S	R13E
A MC 20387	SNAFU TRIANGLE	908	587			6	T18S	R13E
A MC 20388	APRIL FRACTION	848	127	2886	224	1	T18S	R12E
A MC 20389	MAY FRACTION	848	124	2886	225	1	T18S	R12E
A MC 20511	JUNE #3	840	342	2886	228	1	T18S	R12E
A MC 20512	JUNE 3-A	3486	105			1	T18S	R12E
A MC 20513	JUNE #4	3486	106			1	T18S	R12E
A MC 20514	JUNE #5	3486	107			1	T18S	R12E
A MC 20515	JUNE NO. 6	3486	108			1	T18S	R12E
A MC 20516	JUNE #7	840	348			1	T18S	R12E
A MC 20517	JUNE #8	840	347	2509	312	1	T18S	R12E
A MC 20518	JUNE NO. 9	840	348			1	T18S	R12E
A MC 20519	JUNE NO. 10	840	349			1	T18S	R12E
A MC 20520	JUNE NO. 11	840	350			1	T18S	R12E

PHOENIX, ARIZONA

BLM AZ STATE OFFICE

47
1cc

EXHIBIT A

Unpatented mining claims and mill sites located in the Pima Mining District, Pima County, Arizona.
Project: Twin Buttes

BLM SERIAL #	Claim Name	Original Recording		Amended Recording		Map Location Reference		
		Book	Page	Book	Page	Sec	Twshp	Rnge
A MC 20521	JUNE # 12	840	351			1	T18S	R12E
A MC 20522	JUNE NO. 13	842	5	2509	313	1	T18S	R12E
A MC 20523	JUNE 14	842	6			1	T18S	R12E
A MC 20524	JUNE # 15	842	7	2876	182	1	T18S	R12E
A MC 20525	JUNE# 16	842	8			1	T18S	R12E
A MC 20526	JUNE# 17	842	9			1	T18S	R12E
A MC 20527	JUNE# 18	842	10			1	T18S	R12E
A MC 20528	JUNE# 19	842	11			1	T18S	R12E
A MC 20529	JUNE# 20	842	12			1	T18S	R12E
A MC 20530	JUNE# 21	842	13			1	T18S	R12E
A MC 20531	JUNE# 22	842	14			1	T18S	R12E
A MC 20532	JUNE #23	2876	183			12	T18S	R12E
A MC 20533	JUNE# 24	842	16			1	T18S	R12E
A MC 20535	JUNE# 26	843	149			12	T18S	R12E
A MC 20538	JUNE # 30	2670	188			1	T18S	R12E
A MC 20540	JULY # 1	842	17			7	T18S	R13E
A MC 20541	JULY# 2	842	18			7	T18S	R13E
A MC 20542	JULY# 3	842	19			7	T18S	R13E
A MC 20543	JULY#4	842	20			7	T18S	R13E
A MC 20544	JULY# 5	842	21			7	T18S	R13E
A MC 20545	JULY# 6	842	22			7	T18S	R13E
A MC 20546	JULY# 7	842	23			7	T18S	R13E
A MC 20547	JULY# 8	842	24			7	T18S	R13E
A MC 20548	JULY # 9	842	25			7	T18S	R13E
A MC 20549	JULY# 10	842	26			7	T18S	R13E
A MC 20550	JULY #11	847	529			7	T18S	R13E
A MC 20551	JULY # 12	847	530			7	T18S	R13E
A MC 20552	JULY # 13	847	531			7	T18S	R13E
A MC 20553	JULY# 14	847	532			7	T18S	R13E
A MC 20554	JULY # 15	847	533			7	T18S	R13E
A MC 20555	JULY # 16	847	534			7	T18S	R13E
A MC 20556	JULY # 17	847	535			7	T18S	R13E
A MC 20557	JULY # 18	847	536			7	T18S	R13E
A MC 20558	JULY #19	847	537			7	T18S	R13E
A MC 20559	JULY #20	847	538			7	T18S	R13E
A MC 20687	PETRO #1	76	151			29	T17S	R13E
A MC 20688	PETRO #2	76	152			29	T17S	R13E
A MC 20689	PETRO #3	833	515			29	T17S	R13E
A MC 20670	PETRO # 4	833	516			29	T17S	R13E
A MC 20671	PETRO # 5	833	517			29	T17S	R13E
A MC 20672	PETRO # 6	833	518			29	T17S	R13E
A MC 20673	PETRO # 7	833	519			29	T17S	R13E
A MC 20674	PETRO # 8	833	520			29	T17S	R13E
A MC 20675	PETRO # 9	833	521			29	T17S	R13E
A MC 20676	PETRO # 10	833	522			29	T17S	R13E
A MC 20677	PETRO # 11	833	523			29	T17S	R13E
A MC 20678	PETRO # 12	833	524			29	T17S	R13E

PHOENIX, ARIZONA

BLM AZ STATE OFFICE

47
100

EXHIBIT A

Unpatented mining claims and mill sites located in the Pima Mining District, Pima County, Arizona.
Project: Twin Buttes

BLM SERIAL #	Claim Name	Original Recording		Amended Recording		Map Location Reference		
		Book	Page	Book	Page	Sec	Twshp	Rnge
A MC 20679	PETRO # 13	833	525			29	T17S	R13E
A MC 20680	PETRO # 14	833	526			29	T17S	R13E
A MC 20681	PETRO # 15	833	527			29	T17S	R13E
A MC 20682	PETRO NO. 16	899	78			29	T17S	R13E
A MC 20683	VENUS NO. 1	899	79			29	T17S	R13E
A MC 20684	VENUS NO. 2	899	80			29	T17S	R13E
A MC 20685	VENUS NO. 3	899	81			30	T17S	R13E
A MC 20686	VENUS NO. 4	899	82			30	T17S	R13E
A MC 20687	VENUS NO. 5	888	413			30	T17S	R13E
A MC 20688	VENUS NO. 6	888	414			30	T17S	R13E
A MC 20689	VENUS NO. 7	888	415			30	T17S	R13E
A MC 20690	VENUS NO. 8	888	416			30	T17S	R13E
A MC 20691	VENUS NO. 9	888	417			30	T17S	R13E
A MC 20692	VENUS NO. 10	888	418			30	T17S	R13E
A MC 20693	VENUS NO. 11	888	419			30	T17S	R13E
A MC 20694	VENUS NO. 12	888	420			30	T17S	R13E
A MC 20695	VENUS # 13	1897	286			30	T17S	R13E
A MC 20696	VENUS # 14	1897	287			30	T17S	R13E
A MC 20697	VENUS # 15	1897	288			30	T17S	R13E
A MC 20698	TARGET	887	581			29	T17S	R13E
A MC 20699	EAST PETRO NO. 1	912	120			29	T17S	R13E
A MC 20700	EAST PETRO NO. 2	912	121			29	T17S	R13E
A MC 20701	EAST PETRO NO. 3	912	122			28	T17S	R13E
A MC 20702	EAST PETRO NO. 4	912	123			29	T17S	R13E
A MC 20703	EAST PETRO NO. 5	912	124			29	T17S	R13E
A MC 20704	EAST PETRO NO. 6	912	125			28	T17S	R13E
A MC 20705	EAST PETRO NO. 7	912	126			28	T17S	R13E
A MC 20706	EAST PETRO NO. 8	912	127			28	T17S	R13E
A MC 20707	EAST PETRO NO. 9	912	128			28	T17S	R13E
A MC 20708	EAST PETRO NO. 10	912	129			28	T17S	R13E
A MC 20709	EAST PETRO NO. 11	912	130			28	T17S	R13E
A MC 20710	EAST PETRO NO. 12	912	131			28	T17S	R13E
A MC 20711	EAST PETRO NO. 13	912	132			28	T17S	R13E
A MC 20712	EAST PETRO NO. 14	912	133			28	T17S	R13E
A MC 20713	EAST PETRO NO. 15	912	134			28	T17S	R13E
A MC 20714	EAST PETRO NO. 16	912	135			28	T17S	R13E
A MC 20715	EAST PETRO NO. 17	912	136			28	T17S	R13E
A MC 20716	EAST PETRO NO. 18	912	137			28	T17S	R13E
A MC 20717	EAST PETRO NO. 19	912	138			28	T17S	R13E
A MC 20718	EAST PETRO NO. 20	912	139			28	T17S	R13E
A MC 20719	EAST PETRO NO. 21	912	140			28	T17S	R13E
A MC 20720	BERT # 4	2348	340			29	T17S	R13E
A MC 20721	BERT # 5	2523	173			29	T17S	R13E
A MC 20722	SUN #2	1632	437			29	T17S	R13E
A MC 20723	SUN #3	1632	438			29	T17S	R13E
A MC 20724	SUN #4	1632	439			29	T17S	R13E
A MC 20725	SUN #5	1632	440			29	T17S	R13E

PHOENIX, ARIZONA

RECEIVED
B.L.M. AZ STATE OFFICE

PHOENIX, ARIZONA

2001 AUG - 1 11:11

RECEIVED
B.L.M. AZ STATE OFFICE47
100

EXHIBIT A

Unpatented mining claims and mill sites located in the Pima Mining District, Pima County, Arizona.
Project: Twin Buttes

BLM SERIAL #	Claim Name	Original Recording		Amended Recording		Map Location Reference		
		Book	Page	Book	Page	Sec	Twshp	Rnge
A MC 20726	SUN #203	1632	462			29	T17S	R13E
A MC 20727	SUN #204	1632	463			29	T17S	R13E
A MC 20728	TAN #4	2220	160			28	T17S	R13E
A MC 20729	TAN # 6	2220	162			28	T17S	R13E
A MC 20730	ANN #1	2220	164			28	T17S	R13E
A MC 20731	ANN #2	2220	165			28	T17S	R13E
A MC 20732	ANN #3	2220	166			32	T17S	R13E
A MC 20733	ANN #4	2220	167			32	T17S	R13E
A MC 20734	T#1	2236	323			32	T17S	R13E
A MC 20735	T#2	2236	324			29	T17S	R13E
A MC 20736	MARIA	5719	723			29	T17S	R13E
A MC 20737	MARIA NO. 2	5719	724			29	T17S	R13E
A MC 20738	MARIA NO. 3	5719	725			29	T17S	R13E
A MC 21092	AUGUST #1	842	27			6	T18S	R13E
A MC 21093	AUGUST #2	842	28			6	T18S	R13E
A MC 21094	AUGUST# 3	842	29			6	T18S	R13E
A MC 21095	AUGUST# 4	842	30			6	T18S	R13E
A MC 21096	AUGUST# 5	842	31			6	T18S	R13E
A MC 21097	AUGUST# 6	842	32			6	T18S	R13E
A MC 21098	AUGUST NO. 10	2124	55	2428	294	6	T18S	R13E
A MC 21099	AUGUST# 11	843	162			6	T18S	R13E
A MC 21100	AUGUST #12	843	163	2428	286	6	T18S	R13E
A MC 21101	AUGUST NO. 15	908	592			6	T18S	R13E
A MC 21102	AUGUST NO. 16	908	593			1	T18S	R12E
A MC 21103	AUGUST 17	2428	291			6	T18S	R13E
A MC 21104	GEOLOGIST	2118	284			6	T18S	R13E
A MC 21109	LITTLE DOUGLAS	2428	289			6	T18S	R13E
A MC 21110	CACTUS	908	595			1	T18S	R12E
A MC 21111	HUBERT	485	473			1	T18S	R12E
A MC 21112	JANICE	833	583	871	200	1	T18S	R12E
A MC 21113	CAROL	833	581	871	201	12	T18S	R12E
A MC 21116	DECEMBER NO. 10	908	588	2876	184	30	T17S	R13E
A MC 21117	COPPER HILL NO 2	356	146			31	T17S	R13E
A MC 21118	DOLORES ANN	887	223			31	T17S	R13E
A MC 21119	KAREN FRACTION	904	392			31	T17S	R13E
A MC 21120	ALBERTO	HHH	428	901	25	31	T17S	R13E
A MC 21121	ST. FRANCES	901	26	2945	163	31	T17S	R13E
A MC 21122	VIRGINIA NO. 2	901	27	2945	162	31	T17S	R13E
A MC 21123	TUCSON TRIANGLE	908	586			31	T17S	R13E
A MC 21292	MARY GROUP NO. 2	HHH	58			30	T17S	R13E
A MC 21293	MARY GROUP NO. 3	HHH	59			30	T17S	R13E
A MC 21295	MARY GROUP NO. 8	HHH	62			30	T17S	R13E
A MC 21296	MARY GROUP NO. 7	HHH	63			30	T17S	R13E
A MC 21297	MARY GROUP NO. 8	HHH	64	HHH	243	30	T17S	R13E
A MC 21298	MARY GROUP NO. 9	HHH	65			30	T17S	R13E
A MC 21301	CATHERINE #1	3117	469			25	T17S	R12E
A MC 21328	SERASIO #22	3117	480			25	T17S	R12E

PHOENIX, ARIZONA

RECEIVED
BLM, AZ STATE OFFICE
AUG 1 11 11 AM '01

PHOENIX, ARIZONA

AUG 1 11 11 AM '01

RECEIVED BLM, AZ STATE OFFICE

47
KC

EXHIBIT A

Unpatented mining claims and mill sites located in the Pima Mining District, Pima County, Arizona.
Project: Twin Buttes

BLM SERIAL #	Claim Name	Original Recording		Amended Recording		Map Location Reference		
		Book	Page	Book	Page	Sec	Twshp	Rnge
A MC 21329	CHAPULTEPEC	958	214			30	T17S	R13E
A MC 21330	CHAPULTEPEC NO. 1	958	215			30	T17S	R13E
A MC 21334	MISSY # 7	2469	190			25	T17S	R12E
A MC 21335	BERT #1	2348	343			30	T17S	R13E
A MC 21336	BERT #2	2348	342			29	T17S	R13E
A MC 21337	BERT #3	2348	341			32	T17S	R13E
A MC 21339	BERT #7	2523	175			31	T17S	R13E
A MC 21344	APEX NO. 1	899	75			30	T17S	R13E
A MC 21345	THE PASS	908	515			30	T17S	R13E
A MC 21346	JUNCTION	908	516			30	T17S	R13E
A MC 21772	BETTY	1376	327			7	T18S	R13E
A MC 21773	BETTY # 2	1376	328			7	T18S	R13E
A MC 21774	BETTY# 7	1575	330			7	T18S	R13E
A MC 21775	BETTY # 8	1575	331			7	T18S	R13E
A MC 21776	DENISE FRAC. #1	3681	116	3694	88	7	T18S	R13E
A MC 21777	DENISE FRAC. #2	3681	117	3694	89	7	T18S	R13E
A MC 21778	KRISTY FRAC. #1	3681	118	3694	90	7	T18S	R13E
A MC 21779	KRISTY FRAC. #2	3681	119	3694	91	7	T18S	R13E
A MC 21780	KRISTY FRAC. #3	3681	120	3694	92	7	T18S	R13E
A MC 21782	LUCERO # 135-A	1662	381			7	T18S	R13E
A MC 21784	LUCERO # 137 (ABANDONED)	1631	356			7	T18S	R13E
A MC 21785	LUCERO # 138 (ABANDONED)	1630	496			7	T18S	R13E
A MC 21786	LUCERO #139 (ABANDONED)	1630	497			7	T18S	R13E
A MC 21787	LUCERO #140 (ABANDONED)	1630	498			7	T18S	R13E
A MC 21788	LUCERO # 141 (ABANDONED)	1630	499			7	T18S	R13E
A MC 21789	LUCERO # 142 (ABANDONED)	1630	500			7	T18S	R13E
A MC 21790	LUCERO # 143 (ABANDONED)	1630	501			7	T18S	R13E
A MC 21791	LUCERO # 144 (ABANDONED)	1632	93			7	T18S	R13E
A MC 21792	LUCERO # 146	1655	460			7	T18S	R13E
A MC 21793	LUCERO # 147 (ABANDONED)	1632	94			7	T18S	R13E
A MC 21794	LUCERO #148 (ABANDONED)	1632	95			7	T18S	R13E
A MC 21795	MCC-54 PLACER	1644	424			27	T17S	R13E
A MC 21796	MCC-55 PLACER	1644	425			27	T17S	R13E
A MC 21806	JUNE NO. 1	5332	269			1	T18S	R12E
A MC 21807	JUNE NO. 2	5332	270			1	T18S	R12E
A MC 21808	JUNE NO. 3	5332	271			1	T18S	R12E
A MC 21809	JUNE NO. 4	5332	272			1	T18S	R12E
A MC 21810	JUNE NO. 5	5332	273			1	T18S	R12E
A MC 21811	JUNE NO. 6	5332	274			1	T18S	R12E
A MC 21812	JUNE NO. 7	5332	275			1	T18S	R12E
A MC 21813	JUNE NO. 8	5332	276			1	T18S	R12E
A MC 21814	JUNE NO. 9	5332	277			1	T18S	R12E
A MC 21910	FAN # 21	2218	478			30	T17S	R13E
A MC 21911	FAN # 22	2218	479			30	T17S	R13E
A MC 21916	EROS #1	2210	274	5738	695	30	T17S	R13E
A MC 21917	EROS #2	2210	275	5738	696	30	T17S	R13E
A MC 21918	BERT #10	2542	270			30	T17S	R13E

PHOENIX, ARIZONA
2001 AUG -1 A 11: 12
RECEIVED
BLM AZ STATE OFFICE

47
KC

EXHIBIT A

Unpatented mining claims and mill sites located in the Pima Mining District, Pima County, Arizona.
 Project: Twin Buttes

BLM SERIAL #	Claim Name	Original Recording		Amended Recording		Map Location Reference			
		Book	Page	Book	Page	Sec	Twshp	Rnge	
A MC 2194 /	JANE	5470	888			30	T17S	R13E	
A MC 2195 /	ELLEN	5470	887			30	T17S	R13E	
A MC 26586	SUSAN	5835	949			12	T18S	R12E	
A MC 26587	SUSAN NO. 2	5835	950			12	T18S	R12E	
A MC 26588	SUSAN NO. 3	5835	951			12	T18S	R12E	
A MC 52606	ADAMS	2428	313			32	T17S	R13E	
A MC 52607	REPUBLIC NO. 12	2428	310			32	T17S	R13E	
A MC 52608	REPUBLIC NO. 16	2428	322			31	T17S	R13E	
A MC 52609	CAMILLE	2428	200			6	T18S	R13E	
A MC 52610	AUGUST 13	2428	283			5	T18S	R13E	
A MC 52611	HOOVER	2151	405	2428	287	5	T18S	R13E	
A MC 52612	JANUARY #55	893	338			4	T18S	R13E	
A MC 52613	JANUARY #81	893	344			4	T18S	R13E	
A MC 5923 /	JUNE #1	5502	835			1	T18S	R12E	
A MC 5924 /	JUNE #2	5502	836			1	T18S	R12E	
Total Number of Claims :		438							

RECEIVED
 B.L.M. AZ STATE OFFICE
 2001 AUG -1 A 11:12
 PHOENIX, ARIZONA

15 KC

United States Department of the Interior
Bureau of Land Management
 BUSINESS & SUPPORT SVCS DIV
 222 N CENTRAL AVE
 PHOENIX, AZ 85004 -2203
 Phone: (602) 417-9200

Receipt	
No:	347759

Transaction #: 365825					
Date of Transaction: 08/01/2001					
CUSTOMER:		PHELPS DODGE 2600 N CENTRAL AVE PHOENIX, AZ 85004			
LINE #	QTY	COMMODITY / SUBJECT / ACTION / PRODUCT	REMARKS	UNIT PRICE	TOTAL
1	1.00	LOCATABLE MINERALS / MINING CLAIMS-NOT NEW-UNADJUD, ONE AUTH NO. ONLY / MINING CLAIM MONEY RECEIVED (455)		- n/a -	\$43,800.00
TOTAL:					\$43,800.00

PAYMENT INFORMATION			
1	AMOUNT:	\$43,800.00	POSTMARKED: N/A
	TYPE:	CHECK	RECEIVED: 08/01/2001
	CHECK NO:	0019798	
	NAME:	PHELPS DODGE 2600 N CENTRAL AVE PHOENIX AZ 85004	

REMARKS
<i>Main 2002 (438)</i>

CASE SERIAL NUMBER INFORMATION		
TRNS #	LINE #	CASES
365825	1	AMC16975/\$43800.00

This receipt was generated by the automated BLM Collections and Billings System and is a paper representation of a portion of the official electronic record contained therein.

ENTERED INTO COMPUTER
10/25/01 aj

62293

43,800.⁰⁰

8/2/00

Lead #: 21914-5916-16965-18898
19084-19271-19323-19638-20345
20511-20667-21092-21291-21772
21879-26586-52606

Transaction #: 175304

AMC #	Code	\$\$\$\$\$
2194-2195	482	200. ⁰⁰
5923-5924		200. ⁰⁰
16975-16977		300. ⁰⁰
16979-16980		200. ⁰⁰
16982-16992		1,100. ⁰⁰
16994-16999		600. ⁰⁰
18898-18913		1600. ⁰⁰
18916-		100. ⁰⁰
18918		100. ⁰⁰
18920-18948		2900. ⁰⁰
19084-		100.-
19086-		100.-
19088		100.-
19090		100.-
19092		100.-

AMC #	Code	\$\$\$\$\$
19094	482	100.-
19096		100.-
19098		100.-
19100-19101		100.-
19102		100.-
19104		100.-
19106		100.-
19108		100.-
19110-19112		300. ⁰⁰
19114-19115		200. ⁰⁰
19271-19327		5700. ⁰⁰
19638-19680		4300. ⁰⁰
20345-20366		2200. ⁰⁰
20372-20384		1300. ⁰⁰
20387-20389		300. ⁰⁰

Total: 43,800.⁰⁰

- 480----POL-----\$5
- 481----NOI-----\$5
- 482----Maint.---\$100
- 396----Trf.-----\$5
- 635----Amd.-----\$5
- 379----Refund

Entered: ✓ 8/3/00
Date

Verified: h 8/23/00
Date

Sent to Accounts: 9/28/00
Date

Earned by Accounts: _____
Date

Receipt #: 162293

Lead #: _____

Amount Received: 43,800.⁰⁰

Date: 8/2/00

Transaction #: 175304

AMC #	Code	\$\$\$\$\$
20511-20533	482	2300. ⁰⁰
20535-		100.-
20538-		100.-
20540-20559		2000.- 2000.-
20667-20738		7200. ⁰⁰
21092-21104		1200. ⁰⁰
21109-21113		500.00
21116-21123		800. ⁰⁰
21292-21293		200. ⁰⁰
21295-21298		400. ⁰⁰
21301		100.-
21326		100.-
21329-21330		200.-
21334-21337		400.-
21339		100.-

AMC #	Code	\$\$\$\$\$
21344-21346	482	300.-
21772-21780		900.-
21782		100.-
21784-21796		1300.-
21806-21814		900.-
21910-21911		200.-
21916-21918		300.-
26586-26588		300.-
52606-52613		800.-

Total: _____

- 480---POL-----\$5
- 481---NOI-----\$5
- 482---Maint.---\$100
- 396---Trf.-----\$5
- 635---Amd.-----\$5
- 379---Refund

Entered: CL 8-3-00
Date

Verified: Th 10/10/00
Date

Sent to Accounts: 9/28/00
Date

Earned by Accounts: _____
Date



2600 N. Central Avenue, Phoenix, AZ 85004-3014 • (602) 234-8100

August 1, 2000

Bureau of Land Management
Department of the Interior
222 North Central Avenue
Phoenix, Arizona 85004-2203

Re: **Maintenance Fees for Unpatented Mining Claims**
Phelps Dodge Sierrita, Inc., formerly known as Cyprus Sierrita Corporation

Dear Sir or Madam:

Enclosed is our notice to retain and maintain the 438 unpatented lode claims and/or mill sites listed on Exhibit A. Also, enclosed is our check for \$43,800.00 as payment of the annual maintenance fees for these claims.

Please return the date-stamped original of the notice and Exhibit A along with a receipt of payment to the following address:

Phelps Dodge Corporation
Attn: Jan Leavell
2600 N. Central Ave., Suite 110
Phoenix, AZ 85004-3014

If you have any questions, please do not hesitate to contact me at 602-234-8152.

Sincerely,

Janice Leavell
Senior Resource Specialist

Enclosures

SIE-900-0001-PIMA

PHOENIX, ARIZONA

2000 AUG -2 P 3:02

RECEIVED
B.L.M. AZ STATE OFFICE



CHECK NUMBER: 0398145

CHECK DATE: 07/17/2000

SUPPLIER NUMBER: 10088

As payment agent for and on behalf of:

INVOICE NUMBER	INVOICE DATE	PURCHASE ORDER	COMPANY	TELEPHONE NUMBER	GROSS AMOUNT	DISCOUNT AMOUNT	NET AMOUNT
LAMS002240	07/14/2000	CMX-10089	PHELPS DODGESIERRITA PAYMENT OF UNPATENTED MINING CLAIMS HOLDING FEES FOR CLAIMS LOCATED IN PIMA MINING DISTRICT, PIMA COUNTY, ARIZONA	303-643-5315	43,800.00	.00	43,800.00

RECEIVED
 B.L.M. / STATE OFFICE
 2000 AUG -2 P 3:02
 PHOENIX, ARIZONA

CHECK TOTAL

43,800.00 .00 43,800.00

Cyprus Amax Minerals Company is a wholly owned subsidiary of Phelps Dodge Corporation

Page: 1 of 1

EXHIBIT A

Unpatented mining claims and mill sites located in the Pima Mining District, Pima, Arizona.
 Project: Twin Buttes

BLM SERIAL #	Claim Name	Original Recording		Amended Recording		Map Location Reference		
		Book	Page	Book	Page	Sec	Twshp	Rnge
A MC 16975	EMMONS 40	3082	160	5649	560	21	T17S	R13E
A MC 16976	EMMONS 41	949	413	5649	561	21	T17S	R13E
A MC 16977	EMMONS 42	949	414	5649	562	21	T17S	R13E
A MC 16979	BERT #24	3082	162	3288	144	21	T17S	R13E
A MC 16980	BERT #25	3082	163	3288	145	21	T17S	R13E
A MC 16982	BERT #29	2799	199	5649	574	29	T17S	R13E
A MC 16983	BERT #30	2799	200	5649	575	28	T17S	R13E
A MC 16984	BERT #36 A	5649	576			21	T17S	R13E
A MC 16985	BERT #37	3288	147	5649	577	28	T17S	R13E
A MC 16986	PHOENIX #7	3816	48	5649	564	20	T17S	R13E
A MC 16987	PHOENIX #8	3816	49	5649	565	20	T17S	R13E
A MC 16988	PHOENIX #9 A	5649	566			21	T17S	R13E
A MC 16989	PHOENIX #10 A	5649	567			21	T17S	R13E
A MC 16990	PHOENIX #52	3706	537	5649	568	21	T17S	R13E
A MC 16991	PHOENIX #54	3706	539	5649	569	21	T17S	R13E
A MC 16992	PHOENIX #55	3706	540	5649	570	21	T17S	R13E
A MC 16994	TAN #1	2220	157	5649	578	29	T17S	R13E
A MC 16995	TAN 2	2220	158	5649	579	29	T17S	R13E
A MC 16996	TAN #3	2220	159	5649	580	28	T17S	R13E
A MC 16997	TAN #5	2220	161	5649	581	28	T17S	R13E
A MC 16998	TAN 7	2238	308	5649	582	28	T17S	R13E
A MC 16999	TAN #8	2238	307	5649	583	28	T17S	R13E
A MC 18898	NORTH NO. 9	2220	224			33	T17S	R13E
A MC 18899	NORTH NO. 10	2220	225			33	T17S	R13E
A MC 18900	NORTH NO. 11	2220	226			33	T17S	R13E
A MC 18901	NORTH NO. 12	2220	227			33	T17S	R13E
A MC 18902	NORTH NO. 13	2220	228			33	T17S	R13E
A MC 18903	NORTH NO. 14	2220	229			33	T17S	R13E
A MC 18904	NORTH NO. 15	2220	230			33	T17S	R13E
A MC 18905	NORTH NO. 16	2220	231			33	T17S	R13E
A MC 18906	NORTH NO. 17	2220	232			33	T17S	R13E
A MC 18907	NORTH NO. 18	2220	233			33	T17S	R13E
A MC 18908	NORTH NO. 19	2220	234			33	T17S	R13E
A MC 18909	NORTH NO. 20	2220	235			33	T17S	R13E
A MC 18910	NORTH NO. 21	2220	236			33	T17S	R13E
A MC 18911	NORTH NO. 22	2220	237			33	T17S	R13E
A MC 18912	NORTH NO. 23	2220	238			33	T17S	R13E
A MC 18913	NORTH NO. 24	2220	239			33	T17S	R13E
A MC 18916	NORTH NO. 32	2220	353	3934	512	3	T18S	R13E
A MC 18918	NORTH NO. 34	2220	355	3934	514	3	T18S	R13E
A MC 18920	NORTH NO. 36	2220	357	3934	515	3	T18S	R13E
A MC 18921	NORTH NO. 37	2220	358	3934	517	3	T18S	R13E
A MC 18922	NORTH NO. 38	2220	359	3934	518	3	T18S	R13E
A MC 18923	NORTH NO. 39	2220	360	3934	519	3	T18S	R13E
A MC 18924	NORTH NO. 40	2220	361	3934	520	3	T18S	R13E
A MC 18925	NORTH NO. 41	2220	362	3934	521	3	T18S	R13E
A MC 18926	NORTH NO. 42	2220	363	3934	522	3	T18S	R13E

ENTERED IN COMPUTER

8/3/00

PIMA COUNTY ARIZONA
 2001 JUN -2 10 51 AM
 BLM DISTRICT OFFICE

47K

EXHIBIT A

Unpatented mining claims and mill sites located in the Pima Mining District, Pima, Arizona.
 Project: Twin Buttes

BLM SERIAL #	Claim Name	Original Recording		Amended Recording		Map Location Reference		
		Book	Page	Book	Page	Sec	Twshp	Rnge
A MC 18927	NORTH NO. 43	2220	364	3934	523	3	T18S	R13E
A MC 18928	W. G. 13	1629	492			33	T17S	R13E
A MC 18929	W. G. 15	1629	494			33	T17S	R13E
A MC 18930	W. G. 17	1629	496			33	T17S	R13E
A MC 18931	W. G. 19	1629	498			4	T18S	R13E
A MC 18932	W. G. 21	1629	500			4	T18S	R13E
A MC 18933	W. G. 22	1629	501			4	T18S	R13E
A MC 18934	W. G. 23	1629	502			4	T18S	R13E
A MC 18935	W. G. 24	1629	503			4	T18S	R13E
A MC 18936	W. G. 25	1629	504			4	T18S	R13E
A MC 18937	W. G. 26	1629	505			4	T18S	R13E
A MC 18938	W. G. 27	1629	506			4	T18S	R13E
A MC 18939	W. G. 28	1629	507			4	T18S	R13E
A MC 18940	W. G. 29	1629	508			4	T18S	R13E
A MC 18941	W. G. 30	1629	509			4	T18S	R13E
A MC 18942	W. G. 31	1629	510			4	T18S	R13E
A MC 18943	W. G. 32	1629	511			4	T18S	R13E
A MC 18944	W. G. 33	1629	512			4	T18S	R13E
A MC 18945	W. G. 34	1629	513			4	T18S	R13E
A MC 18946	W. G. 35	1629	514			4	T18S	R13E
A MC 18947	W. G. 36	1629	515	3934	524	4	T18S	R13E
A MC 18948	W. G. 37	3934	525			4	T18S	R13E
A MC 19084	RICH #1	2233	4	3934	532	34	T17S	R13E
A MC 19086	RICH #3	2233	6	3934	534	34	T17S	R13E
A MC 19088	RICH #5	2233	8	3934	536	34	T17S	R13E
A MC 19090	RICH #7	2233	10	3934	538	27	T17S	R13E
A MC 19092	RICH #9	2233	12	3934	540	27	T17S	R13E
A MC 19094	RICH #11	2233	14	3934	542	27	T17S	R13E
A MC 19096	RICH #13	2233	16			27	T17S	R13E
A MC 19098	RICH #15	2233	18			27	T17S	R13E
A MC 19100	RICH #17	2233	20			27	T17S	R13E
A MC 19102	RICH #19	2233	22	3934	544	27	T17S	R13E
A MC 19104	RICH #21	2233	24	3934	546	27	T17S	R13E
A MC 19106	RICH #23	2233	26	3934	548	27	T17S	R13E
A MC 19108	RICH #25	2233	28	3934	550	27	T17S	R13E
A MC 19110	RICH #27	2233	30	3934	552	34	T17S	R13E
A MC 19111	RICH #28	2233	31	3934	553	34	T17S	R13E
A MC 19112	RICH #29	2233	32	3934	554	34	T17S	R13E
A MC 19114	RICH #31	2241	553	3934	556	34	T17S	R13E
A MC 19115	RICH #32	2241	554	3934	557	34	T17S	R13E
A MC 19271	ERIC #1	2220	168			33	T17S	R13E
A MC 19272	ERIC #2	2220	169			33	T17S	R13E
A MC 19273	ERIC #3	2220	170			33	T17S	R13E
A MC 19274	ERIC #4	2220	171			33	T17S	R13E
A MC 19275	ERIC 5	2220	172			33	T17S	R13E
A MC 19276	ERIC 6	2220	173			33	T17S	R13E
A MC 19277	ERIC 9	2220	174			34	T17S	R13E

ENTERED IN COMPUTER
 Jan 8/3/00

RECEIVED
 PIMA COUNTY OFFICE
 AUG-2 P 3:03
 2000

34

EXHIBIT A

Unpatented mining claims and mill sites located in the Pima Mining District, Pima, Arizona.
Project: Twin Buttes

BLM SERIAL #	Claim Name	Original Recording		Amended Recording		Map Location Reference		
		Book	Page	Book	Page	Sec	Twshp	Rnge
A MC 19278	ERIC 10	2220	175			34	T17S	R13E
A MC 19279	ERIC 11	2220	176			34	T17S	R13E
A MC 19280	ERIC 12	2220	177			34	T17S	R13E
A MC 19281	ERIC 13	2220	178			34	T17S	R13E
A MC 19282	ERIC 14	2220	179			34	T17S	R13E
A MC 19283	ERIC 15	2220	180			34	T17S	R13E
A MC 19284	ERIC 16	2220	181			34	T17S	R13E
A MC 19285	ERIC 17	2220	182	3934	526	34	T17S	R13E
A MC 19286	ERIC 18	2220	183	3934	527	34	T17S	R13E
A MC 19287	ERIC 19	2220	184	3934	528	3	T18S	R13E
A MC 19288	ERIC 20	2220	185	3934	529	3	T18S	R13E
A MC 19289	ERIC 21	2220	186	3934	530	3	T18S	R13E
A MC 19290	ERIC 22	2220	187	3934	531	3	T18S	R13E
A MC 19291	ERIC 23	2220	188			34	T17S	R13E
A MC 19292	ERIC 24	2220	189			34	T17S	R13E
A MC 19293	ERIC 25	2220	190			34	T17S	R13E
A MC 19294	ERIC 26	2220	191			34	T17S	R13E
A MC 19295	ERIC 27	2220	192			34	T17S	R13E
A MC 19296	ERIC 28	2220	193			34	T17S	R13E
A MC 19297	ERIC 29	2220	194			34	T17S	R13E
A MC 19298	ERIC 30	2220	195			34	T17S	R13E
A MC 19299	ERIC 31	2220	196			27	T17S	R13E
A MC 19300	ERIC 32	2220	197			27	T17S	R13E
A MC 19301	ERIC 33	2220	198			27	T17S	R13E
A MC 19302	ERIC 34	2220	199			27	T17S	R13E
A MC 19303	ERIC 35	2220	200			27	T17S	R13E
A MC 19304	ERIC 36	2220	201			27	T17S	R13E
A MC 19305	ERIC 37	2220	202			27	T17S	R13E
A MC 19306	ERIC 38	2220	203			27	T17S	R13E
A MC 19307	ERIC 39	2220	204			27	T17S	R13E
A MC 19308	ERIC 40	2220	205			27	T17S	R13E
A MC 19309	ERIC 41	2220	206			27	T17S	R13E
A MC 19310	ERIC 42	2220	207			27	T17S	R13E
A MC 19311	ERIC 43	2220	208	3288	143	28	T17S	R13E
A MC 19312	ERIC 44	2220	209			28	T17S	R13E
A MC 19313	ERIC 45	2238	306			27	T17S	R13E
A MC 19314	ERIC 46	2238	305			27	T17S	R13E
A MC 19315	ERIC 47	2238	304			27	T17S	R13E
A MC 19316	ERIC 48	2238	303			27	T17S	R13E
A MC 19317	ERIC 49	2238	302			27	T17S	R13E
A MC 19318	ERIC 50	2238	301			27	T17S	R13E
A MC 19319	ERIC 51	2238	300			28	T17S	R13E
A MC 19320	ERIC 52	2238	299			28	T17S	R13E
A MC 19321	ERIC 53	2238	298			28	T17S	R13E
A MC 19322	ERIC 54	2238	297			28	T17S	R13E
A MC 19323	PHOENIX #57	3706	542			22	T17S	R13E
A MC 19324	PHOENIX #59	3706	544			22	T17S	R13E

ENTERED IN COMPUTER

XLR-8/3/00

PIMA COUNTY ARIZONA

2000 AUG -2 P 3:03

RECEIVED
BLM FIELD OFFICE

47

EXHIBIT A

Unpatented mining claims and mill sites located in the Pima Mining District, Pima, Arizona.
 Project: Twin Buttes

BLM SERIAL #	Claim Name	Original Recording		Amended Recording		Map Location Reference		
		Book	Page	Book	Page	Sec	Twshp	Rnge
A MC 19325	PHOENIX #61	3706	546			22	T17S	R13E
A MC 19326	PHOENIX #63	3706	548			22	T17S	R13E
A MC 19327	PHOENIX #65	3706	550			22	T17S	R13E
A MC 19638	VAN BUREN	2428	269			32	T17S	R13E
A MC 19639	REPUBLIC NO. 18	2428	323			31	T17S	R13E
A MC 19640	REPUBLIC NO. 19	2428	321			31	T17S	R13E
A MC 19641	REPUBLIC NO. 20	2428	319			31	T17S	R13E
A MC 19642	REPUBLIC NO. 21	2428	320			31	T17S	R13E
A MC 19643	REPUBLIC NO. 22	2428	318			31	T17S	R13E
A MC 19644	REPUBLIC NO. 23	2428	317			31	T17S	R13E
A MC 19645	REPUBLIC NO. 24	2428	316			31	T17S	R13E
A MC 19646	REPUBLIC NO. 56	2428	334			31	T17S	R13E
A MC 19647	JANUARY #3	848	571			32	T17S	R13E
A MC 19648	JANUARY #4	848	572			32	T17S	R13E
A MC 19649	JANUARY #5	848	573			32	T17S	R13E
A MC 19650	JANUARY #6	848	574			32	T17S	R13E
A MC 19651	JANUARY #11	848	575			32	T17S	R13E
A MC 19652	JANUARY #42	848	582			32	T17S	R13E
A MC 19653	JANUARY #43	848	583			32	T17S	R13E
A MC 19654	JANUARY NO. 52	2200	211	2428	279	4	T18S	R13E
A MC 19655	JANUARY NO. 53	2200	212			4	T18S	R13E
A MC 19656	JANUARY #54	893	337			4	T18S	R13E
A MC 19657	JANUARY# 63	893	346			32	T17S	R13E
A MC 19658	JANUARY # 64	893	347			32	T17S	R13E
A MC 19659	JANUARY # 65	893	348			32	T17S	R13E
A MC 19660	JANUARY #66	893	349			32	T17S	R13E
A MC 19661	JANUARY TRIANGLE	904	391			32	T17S	R13E
A MC 19662	ARCTURUS	896	156			32	T17S	R13E
A MC 19663	BETELGEUSE	896	157			32	T17S	R13E
A MC 19664	CANIS	896	158			32	T17S	R13E
A MC 19665	CASSIOPEA	896	159			32	T17S	R13E
A MC 19666	EARTH	896	160			32	T17S	R13E
A MC 19667	JUPITER	896	161			32	T17S	R13E
A MC 19668	MARS	896	162			32	T17S	R13E
A MC 19669	MERCURY	896	163			32	T17S	R13E
A MC 19670	NEPTUNE	896	164			32	T17S	R13E
A MC 19671	ORION	896	165			32	T17S	R13E
A MC 19672	PLEADES	896	166			32	T17S	R13E
A MC 19673	PLUTO	896	167			32	T17S	R13E
A MC 19674	POLARIS	896	168			32	T17S	R13E
A MC 19675	SATURN	896	169			32	T17S	R13E
A MC 19676	URANUS	896	170			32	T17S	R13E
A MC 19677	VENUS	896	171			32	T17S	R13E
A MC 19678	ARGUS	898	40			32	T17S	R13E
A MC 19679	CAPRICORN	898	44			32	T17S	R13E
A MC 19680	ANDROMEDA	898	45			32	T17S	R13E
A MC 20345	NOVEMBER #1	2428	340			31	T17S	R13E

ENTERED IN COMPUTER
 Xbr-8/13/00

RECEIVED
 BLM STATE OFFICE
 2008 AUG - 2 P 3:03
 PHOENIX, ARIZONA

47 K

EXHIBIT A

Unpatented mining claims and mill sites located in the Pima Mining District, Pima, Arizona.
 Project: Twin Buttes

BLM SERIAL #	Claim Name	Original Recording		Amended Recording		Map Location Reference		
		Book	Page	Book	Page	Sec	Twshp	Rnge
A MC 20346	NOVEMBER #4	2428	341			36	T17S	R12E
A MC 20347	NOVEMBER #5	2428	342			36	T17S	R12E
A MC 20348	NOVEMBER #8	2428	343			36	T17S	R12E
A MC 20349	NOVEMBER #9	2428	344			31	T17S	R13E
A MC 20350	NOVEMBER #11	2428	337			31	T17S	R13E
A MC 20351	NOVEMBER 18	908	589	2428	339	31	T17S	R13E
A MC 20352	NOVEMBER #19	2428	338			31	T17S	R13E
A MC 20353	NOVEMBER #20	2428	336			31	T17S	R13E
A MC 20354	NOVEMBER FRACTION NO. 1	846	106	888	353	6	T18S	R13E
A MC 20355	NOVEMBER FRACTION NO. 2	846	107	888	354	6	T18S	R13E
A MC 20356	LUNIK	2428	332			31	T17S	R13E
A MC 20357	LAIKA	2428	333			31	T17S	R13E
A MC 20358	SPUTNIK	2428	335			31	T17S	R13E
A MC 20359	EXPLORER	2428	331			6	T18S	R13E
A MC 20360	MARCH #1	846	125			36	T17S	R12E
A MC 20361	MARCH #2	843	152			36	T17S	R12E
A MC 20362	MARCH #3	843	153			36	T17S	R12E
A MC 20363	MARCH #4	843	154			36	T17S	R12E
A MC 20364	MARCH #5	846	126			36	T17S	R12E
A MC 20365	MARCH #6	843	155			36	T17S	R12E
A MC 20366	MARCH #7	843	156			36	T17S	R12E
A MC 20372	SCORPIO	75	219			6	T18S	R13E
A MC 20373	SCORPIO NO. 2	75	282			1	T18S	R12E
A MC 20374	SCORPIO TRIANGLE	76	349			6	T18S	R13E
A MC 20375	"WELL"	74	575			6	T18S	R13E
A MC 20376	WELL #2	74	576			6	T18S	R13E
A MC 20377	WELL 3	363	268			6	T18S	R13E
A MC 20378	WELL 4	363	269			6	T18S	R13E
A MC 20379	WELL NO. 5	2124	52	2133	577	6	T18S	R13E
A MC 20380	WELL 6	466	70			6	T18S	R13E
A MC 20381	WELL 7	2428	292			6	T18S	R13E
A MC 20382	WELL NO 8	724	502			6	T18S	R13E
A MC 20383	WELL NO 9	724	503			6	T18S	R13E
A MC 20384	WELL NO. 10	2428	293			6	T18S	R13E
A MC 20387	SNAFU TRIANGLE	908	587			6	T18S	R13E
A MC 20388	APRIL FRACTION	846	127	2886	224	1	T18S	R12E
A MC 20389	MAY FRACTION	846	124	2886	225	1	T18S	R12E
A MC 20511	JUNE #3	840	342	2886	228	1	T18S	R12E
A MC 20512	JUNE 3-A	3486	105			1	T18S	R12E
A MC 20513	JUNE #4	3486	106			1	T18S	R12E
A MC 20514	JUNE #5	3486	107			1	T18S	R12E
A MC 20515	JUNE NO. 6	3486	108			1	T18S	R12E
A MC 20516	JUNE #7	840	346			1	T18S	R12E
A MC 20517	JUNE #8	840	347			1	T18S	R12E
A MC 20518	JUNE NO. 9	840	348			1	T18S	R12E
A MC 20519	JUNE NO. 10	840	349			1	T18S	R12E
A MC 20520	JUNE NO. 11	840	350			1	T18S	R12E

ENTERED IN COMPUTER

Jan 8/13/00

2000 NOV - 2 P 3: 03
 PIMA ARIZONA
 2509
 312
 2886

47K

EXHIBIT A

Unpatented mining claims and mill sites located in the Pima Mining District, Pima, Arizona.
Project: Twin Buttes

BLM SERIAL #	Claim Name	Original Recording		Amended Recording		Map Location Reference		
		Book	Page	Book	Page	Sec	Twshp	Rnge
A MC 20521	JUNE # 12	840	351			1	T18S	R12E
A MC 20522	JUNE NO. 13	842	5	2509	313	1	T18S	R12E
A MC 20523	JUNE 14	842	6			1	T18S	R12E
A MC 20524	JUNE # 15	842	7	2876	182	1	T18S	R12E
A MC 20525	JUNE# 16	842	8			1	T18S	R12E
A MC 20526	JUNE# 17	842	9			1	T18S	R12E
A MC 20527	JUNE# 18	842	10			1	T18S	R12E
A MC 20528	JUNE# 19	842	11			1	T18S	R12E
A MC 20529	JUNE# 20	842	12			1	T18S	R12E
A MC 20530	JUNE# 21	842	13			1	T18S	R12E
A MC 20531	JUNE# 22	842	14			1	T18S	R12E
A MC 20532	JUNE #23	2876	183			12	T18S	R12E
A MC 20533	JUNE# 24	842	16			1	T18S	R12E
A MC 20535	JUNE# 26	843	149			12	T18S	R12E
A MC 20538	JUNE # 30	2670	188			1	T18S	R12E
A MC 20540	JULY # 1	842	17			7	T18S	R13E
A MC 20541	JULY# 2	842	18			7	T18S	R13E
A MC 20542	JULY# 3	842	19			7	T18S	R13E
A MC 20543	JULY#4	842	20			7	T18S	R13E
A MC 20544	JULY# 5	842	21			7	T18S	R13E
A MC 20545	JULY# 6	842	22			7	T18S	R13E
A MC 20546	JULY# 7	842	23			7	T18S	R13E
A MC 20547	JULY# 8	842	24			7	T18S	R13E
A MC 20548	JULY # 9	842	25			7	T18S	R13E
A MC 20549	JULY# 10	842	26			7	T18S	R13E
A MC 20550	JULY #11	847	529			7	T18S	R13E
A MC 20551	JULY # 12	847	530			7	T18S	R13E
A MC 20552	JULY # 13	847	531			7	T18S	R13E
A MC 20553	JULY# 14	847	532			7	T18S	R13E
A MC 20554	JULY # 15	847	533			7	T18S	R13E
A MC 20555	JULY # 16	847	534			7	T18S	R13E
A MC 20556	JULY # 17	847	535			7	T18S	R13E
A MC 20557	JULY # 18	847	536			7	T18S	R13E
A MC 20558	JULY #19	847	537			7	T18S	R13E
A MC 20559	JULY #20	847	538			7	T18S	R13E
A MC 20667	PETRO #1	76	151			29	T17S	R13E
A MC 20668	PETRO #2	76	152			29	T17S	R13E
A MC 20669	PETRO #3	833	515			29	T17S	R13E
A MC 20670	PETRO # 4	833	516			29	T17S	R13E
A MC 20671	PETRO # 5	833	517			29	T17S	R13E
A MC 20672	PETRO # 6	833	518			29	T17S	R13E
A MC 20673	PETRO # 7	833	519			29	T17S	R13E
A MC 20674	PETRO # 8	833	520			29	T17S	R13E
A MC 20675	PETRO # 9	833	521			29	T17S	R13E
A MC 20676	PETRO # 10	833	522			29	T17S	R13E
A MC 20677	PETRO # 11	833	523			29	T17S	R13E
A MC 20678	PETRO # 12	833	524			29	T17S	R13E

ENTERED IN COMPUTER

8/3/00

RECORDED
BLM DISTRICT OFFICE
2000 AUG - 2 P 3: 03

47K

EXHIBIT A

Unpatented mining claims and mill sites located in the Pima Mining District, Pima, Arizona.
 Project: Twin Buttes

BLM SERIAL #	Claim Name	Original Recording		Amended Recording		Map Location Reference		
		Book	Page	Book	Page	Sec	Twshp	Rnge
A MC 20679	PETRO # 13	833	525			29	T17S	R13E
A MC 20680	PETRO # 14	833	526			29	T17S	R13E
A MC 20681	PETRO # 15	833	527			29	T17S	R13E
A MC 20682	PETRO NO. 16	899	78			29	T17S	R13E
A MC 20683	VENUS NO. 1	899	79			29	T17S	R13E
A MC 20684	VENUS NO. 2	899	80			29	T17S	R13E
A MC 20685	VENUS NO. 3	899	81			30	T17S	R13E
A MC 20686	VENUS NO. 4	899	82			30	T17S	R13E
A MC 20687	VENUS NO. 5	888	413			30	T17S	R13E
A MC 20688	VENUS NO. 6	888	414			30	T17S	R13E
A MC 20689	VENUS NO. 7	888	415			30	T17S	R13E
A MC 20690	VENUS NO. 8	888	416			30	T17S	R13E
A MC 20691	VENUS NO. 9	888	417			30	T17S	R13E
A MC 20692	VENUS NO. 10	888	418			30	T17S	R13E
A MC 20693	VENUS NO. 11	888	419			30	T17S	R13E
A MC 20694	VENUS NO. 12	888	420			30	T17S	R13E
A MC 20695	VENUS # 13	1897	286			30	T17S	R13E
A MC 20696	VENUS # 14	1897	287			30	T17S	R13E
A MC 20697	VENUS # 15	1897	288			30	T17S	R13E
A MC 20698	TARGET	887	581			29	T17S	R13E
A MC 20699	EAST PETRO NO. 1	912	120			29	T17S	R13E
A MC 20700	EAST PETRO NO. 2	912	121			29	T17S	R13E
A MC 20701	EAST PETRO NO. 3	912	122			28	T17S	R13E
A MC 20702	EAST PETRO NO. 4	912	123			29	T17S	R13E
A MC 20703	EAST PETRO NO. 5	912	124			29	T17S	R13E
A MC 20704	EAST PETRO NO. 6	912	125			28	T17S	R13E
A MC 20705	EAST PETRO NO. 7	912	126			28	T17S	R13E
A MC 20706	EAST PETRO NO. 8	912	127			28	T17S	R13E
A MC 20707	EAST PETRO NO. 9	912	128			28	T17S	R13E
A MC 20708	EAST PETRO NO. 10	912	129			28	T17S	R13E
A MC 20709	EAST PETRO NO. 11	912	130			28	T17S	R13E
A MC 20710	EAST PETRO NO. 12	912	131			28	T17S	R13E
A MC 20711	EAST PETRO NO. 13	912	132			28	T17S	R13E
A MC 20712	EAST PETRO NO. 14	912	133			28	T17S	R13E
A MC 20713	EAST PETRO NO. 15	912	134			28	T17S	R13E
A MC 20714	EAST PETRO NO. 16	912	135			28	T17S	R13E
A MC 20715	EAST PETRO NO. 17	912	136			28	T17S	R13E
A MC 20716	EAST PETRO NO. 18	912	137			28	T17S	R13E
A MC 20717	EAST PETRO NO. 19	912	138			28	T17S	R13E
A MC 20718	EAST PETRO NO. 20	912	139			28	T17S	R13E
A MC 20719	EAST PETRO NO. 21	912	140			28	T17S	R13E
A MC 20720	BERT # 4	2348	340			29	T17S	R13E
A MC 20721	BERT # 5	2523	173			29	T17S	R13E
A MC 20722	SUN #2	1632	437			29	T17S	R13E
A MC 20723	SUN #3	1632	438			29	T17S	R13E
A MC 20724	SUN #4	1632	439			29	T17S	R13E
A MC 20725	SUN #5	1632	440			29	T17S	R13E

ENTERED IN COMPUTER
 8/13/00

PIMA COUNTY ARIZONA

2000 AUG -2 P 3:03

RECEIVED
 BLM STATE OFFICE

474

EXHIBIT A

Unpatented mining claims and mill sites located in the Pima Mining District, Pima, Arizona.
Project: Twin Buttes

BLM SERIAL #	Claim Name	Original Recording		Amended Recording		Map Location Reference		
		Book	Page	Book	Page	Sec	Twshp	Rnge
A MC 20726	SUN #203	1632	462			29	T17S	R13E
A MC 20727	SUN #204	1632	463			29	T17S	R13E
A MC 20728	TAN #4	2220	160			28	T17S	R13E
A MC 20729	TAN # 6	2220	162			28	T17S	R13E
A MC 20730	ANN #1	2220	164			28	T17S	R13E
A MC 20731	ANN #2	2220	165			28	T17S	R13E
A MC 20732	ANN #3	2220	166			32	T17S	R13E
A MC 20733	ANN #4	2220	167			32	T17S	R13E
A MC 20734	T#1	2236	323			32	T17S	R13E
A MC 20735	T#2	2236	324			29	T17S	R13E
A MC 20736	MARIA	5719	723			29	T17S	R13E
A MC 20737	MARIA NO. 2	5719	724			29	T17S	R13E
A MC 20738	MARIA NO. 3	5719	725			29	T17S	R13E
A MC 21092	AUGUST #1	842	27			6	T18S	R13E
A MC 21093	AUGUST #2	842	28			6	T18S	R13E
A MC 21094	AUGUST# 3	842	29			6	T18S	R13E
A MC 21095	AUGUST# 4	842	30			6	T18S	R13E
A MC 21096	AUGUST# 5	842	31			6	T18S	R13E
A MC 21097	AUGUST# 6	842	32			6	T18S	R13E
A MC 21098	AUGUST NO. 10	2124	55	2428	294	6	T18S	R13E
A MC 21099	AUGUST# 11	843	162			6	T18S	R13E
A MC 21100	AUGUST #12	843	163	2428	286	6	T18S	R13E
A MC 21101	AUGUST NO. 15	908	592			6	T18S	R13E
A MC 21102	AUGUST NO. 16	908	593			1	T18S	R12E
A MC 21103	AUGUST 17	2428	291			6	T18S	R13E
A MC 21104	GEOLOGIST	2118	264			6	T18S	R13E
A MC 21109	LITTLE DOUGLAS	2428	289			6	T18S	R13E
A MC 21110	CACTUS	908	595			1	T18S	R12E
A MC 21111	HUBERT	485	473			1	T18S	R12E
A MC 21112	JANICE	833	583	871	200	1	T18S	R12E
A MC 21113	CAROL	833	581	871	201	12	T18S	R12E
A MC 21116	DECEMBER NO. 10	908	588	2876	184	30	T17S	R13E
A MC 21117	COPPER HILL NO 2	356	146			31	T17S	R13E
A MC 21118	DOLORES ANN	887	223			31	T17S	R13E
A MC 21119	KAREN FRACTION	904	392			31	T17S	R13E
A MC 21120	ALBERTO	HHH	428	901	25	31	T17S	R13E
A MC 21121	ST. FRANCES	901	26	2946	163	31	T17S	R13E
A MC 21122	VIRGINIA NO. 2	901	27	2946	162	31	T17S	R13E
A MC 21123	TUCSON TRIANGLE	908	586			31	T17S	R13E
A MC 21292	MARY GROUP NO. 2	HHH	58	HHH	240	30	T17S	R13E
A MC 21293	MARY GROUP NO. 3	HHH	59			30	T17S	R13E
A MC 21295	MARY GROUP NO. 6	HHH	62			30	T17S	R13E
A MC 21296	MARY GROUP NO. 7	HHH	63			30	T17S	R13E
A MC 21297	MARY GROUP NO. 8	HHH	64			30	T17S	R13E
A MC 21298	MARY GROUP NO. 9	HHH	65			30	T17S	R13E
A MC 21301	CATHERINE #1	3117	469			25	T17S	R12E
A MC 21326	SERASIO #22	3117	480			25	T17S	R12E

ENTERED IN COMPUTER

8/13/00

47K

EXHIBIT A

Unpatented mining claims and mill sites located in the Pima Mining District, Pima, Arizona.
Project: Twin Buttes

BLM SERIAL #	Claim Name	Original Recording		Amended Recording		Map Location Reference		
		Book	Page	Book	Page	Sec	Twshp	Rnge
A MC 21329	CHAPULTEPEC	958	214			30	T17S	R13E
A MC 21330	CHAPULTEPEC NO. 1	958	215			30	T17S	R13E
A MC 21334	MISSY # 7	2469	190			25	T17S	R12E
A MC 21335	BERT #1	2348	343			30	T17S	R13E
A MC 21336	BERT #2	2348	342			29	T17S	R13E
A MC 21337	BERT #3	2348	341			32	T17S	R13E
A MC 21339	BERT #7	2523	175			31	T17S	R13E
A MC 21344	APEX NO. 1	899	75			30	T17S	R13E
A MC 21345	THE PASS	908	515			30	T17S	R13E
A MC 21346	JUNCTION	908	516			30	T17S	R13E
A MC 21772	BETTY	1376	327			7	T18S	R13E
A MC 21773	BETTY # 2	1376	328			7	T18S	R13E
A MC 21774	BETTY# 7	1575	330			7	T18S	R13E
A MC 21775	BETTY # 8	1575	331			7	T18S	R13E
A MC 21776	DENISE FRAC. #1	3681	116	3694	88	7	T18S	R13E
A MC 21777	DENISE FRAC. #2	3681	117	3694	89	7	T18S	R13E
A MC 21778	KRISTY FRAC. #1	3681	118	3694	90	7	T18S	R13E
A MC 21779	KRISTY FRAC. #2	3681	119	3694	91	7	T18S	R13E
A MC 21780	KRISTY FRAC. #3	3681	120	3694	92	7	T18S	R13E
A MC 21782	LUCERO # 135-A	1662	381			7	T18S	R13E
A MC 21784	LUCERO # 137 (ABANDENED)	1631	356			7	T18S	R13E
A MC 21785	LUCERO # 138 (ABANDONED)	1630	496			7	T18S	R13E
A MC 21786	LUCERO #139 (ABANDONED)	1630	497			7	T18S	R13E
A MC 21787	LUCERO #140 (ABANDONED)	1630	498			7	T18S	R13E
A MC 21788	LUCERO # 141 (ABANDONED)	1630	499			7	T18S	R13E
A MC 21789	LUCERO # 142 (ABANDONED)	1630	500			7	T18S	R13E
A MC 21790	LUCERO # 143 (ABANDONED)	1630	501			7	T18S	R13E
A MC 21791	LUCERO # 144 (ABANDONED)	1632	93			7	T18S	R13E
A MC 21792	LUCERO # 146	1655	460			7	T18S	R13E
A MC 21793	LUCERO # 147 (ABANDONED)	1632	94			7	T18S	R13E
A MC 21794	LUCERO #148 (ABANDONED)	1632	95			7	T18S	R13E
A MC 21795	MCC-54 PLACER	1644	424			27	T17S	R13E
A MC 21796	MCC-55 PLACER	1644	425			27	T17S	R13E
A MC 21806	JUNE NO. 1	5332	269			1	T18S	R12E
A MC 21807	JUNE NO. 2	5332	270			1	T18S	R12E
A MC 21808	JUNE NO. 3	5332	271			1	T18S	R12E
A MC 21809	JUNE NO. 4	5332	272			1	T18S	R12E
A MC 21810	JUNE NO. 5	5332	273			1	T18S	R12E
A MC 21811	JUNE NO. 6	5332	274			1	T18S	R12E
A MC 21812	JUNE NO. 7	5332	275			1	T18S	R12E
A MC 21813	JUNE NO. 8	5332	276			1	T18S	R12E
A MC 21814	JUNE NO. 9	5332	277			1	T18S	R12E
A MC 21910	FAN # 21	2218	478			30	T17S	R13E
A MC 21911	FAN # 22	2218	479			30	T17S	R13E
A MC 21916	EROS #1	2210	274	5738	695	30	T17S	R13E
A MC 21917	EROS #2	2210	275	5738	696	30	T17S	R13E
A MC 21918	BERT #10	2542	270			30	T17S	R13E

ENTERED IN COMPUTER

x 8/13/00

PHOENIX, ARIZONA

2000 AUG - 2 P 3:09

BLM FIELD OFFICE

47

EXHIBIT A

Unpatented mining claims and mill sites located in the Pima Mining District, Pima, Arizona.
 Project: Twin Buttes

BLM SERIAL #	Claim Name	Original Recording		Amended Recording		Map Location Reference			
		Book	Page	Book	Page	Sec	Twshp	Rnge	
A MC 2194	JANE	5470	888			30	T17S	R13E	
A MC 2195	ELLEN	5470	887			30	T17S	R13E	
A MC 26586	SUSAN	5835	949			12	T18S	R12E	
A MC 26587	SUSAN NO. 2	5835	950			12	T18S	R12E	
A MC 26588	SUSAN NO. 3	5835	951			12	T18S	R12E	
A MC 52606	ADAMS	2428	313			32	T17S	R13E	
A MC 52607	REPUBLIC NO. 12	2428	310			32	T17S	R13E	
A MC 52608	REPUBLIC NO. 16	2428	322			31	T17S	R13E	
A MC 52609	CAMILLE	2428	200			6	T18S	R13E	
A MC 52610	AUGUST 13	2428	283			5	T18S	R13E	
A MC 52611	HOOVER	2151	405	2428	287	5	T18S	R13E	
A MC 52612	JANUARY #55	893	338			4	T18S	R13E	
A MC 52613	JANUARY #61	893	344			4	T18S	R13E	
A MC 5923	JUNE #1	5502	835			1	T18S	R12E	
A MC 5924	JUNE #2	5502	836			1	T18S	R12E	
Total Number of Claims :		438							

ENTERED IN COMPUTER

for 8/3/00

15 la

ARIZONA

2000 AUG -2 P 3:03

BLM
 CLAIMED
 OFFICE

47.00 +
47.00 +
47.00 +
47.00 +
47.00 +
47.00 +
47.00 +
47.00 +
47.00 +
15.00 +
438.00 *

438.00 x
100.00 =
43,800.00 *

United States Department of the Interior
Bureau of Land Management
 BUSINESS & SUPPORT SVCS DIV
 222 N CENTRAL AVE
 PHOENIX, AZ 85004 -2203
 Phone: (602) 417-9200

Receipt	
No:	162293

Transaction #: 175304					
Date of Transaction: 08/02/2000					
CUSTOMER:		PHELPS DODGE 2600 N CENTRAL AVE PHOENIX, AZ 85004			
LINE #	QTY	COMMODITY / SUBJECT / ACTION / PRODUCT	REMARKS	UNIT PRICE	TOTAL
1	1	LOCATABLE MINERALS / MINING CLAIMS-ACCOUNTS/UNADJUDICATED / MINING CLAIM MONEY RECEIVED (455)	MAINT 2001 (438)	- n/a -	\$43,800.00
TOTAL:					\$43,800.00

PAYMENT INFORMATION			
1	AMOUNT:	\$43,800.00	POSTMARKED: N/A
	TYPE:	CHECK	RECEIVED: 08/02/2000
	CHECK NO:	0398145	
	NAME:	PHELPS DODGE 2600 N CENTRAL AVE PHOENIX AZ 85004	

REMARKS

CASE SERIAL NUMBER INFORMATION		
TRNS #	LINE #	CASES
175304	1	AMC16975

This receipt was generated by the automated BLM Collections and Billings System and is a paper representation of a portion of the official electronic record contained therein.

NOTICE!!

These documents have been scanned!

Do not place un-scanned documents beneath this notice!

Do not remove this notice from this file!

GPO Jacket No. 560-102
Print Order 61549
Rise Business Services, LLC
Job=AZ15 9/23/2019



Box Number= AZ15277



Claim Begin-End: AMC019271-AMC019322

5 Miscellaneous



AZ15277-3 AMC011413-AMC022807

**NO
DOCUMENTS
FOUND**

NO DOCUMENTS FOUND
NO DOCUMENTS FOUND

NOTICE!!

These documents have been scanned!

Do not place un-scanned documents beneath this notice!

Do not remove this notice from this file!

GPO Jacket No. 560-102
Print Order 61549
Rise Business Services, LLC
Job=AZ15 9/23/2019



Box Number= AZ15277



Claim Begin-End: AMC019271-AMC019322

6 Location Notices-Amendments and Supporting Documents



AZ15277-3 AMC011413-AMC022807

**NO
DOCUMENTS
FOUND**

NO DOCUMENTS FOUND
NO DOCUMENTS FOUND